BOSTON PUBLIC LIBRARY
3 9999 07934 563 1

ASSESSED VALUES
REAL ESTATE
IN BOSTON—1938

PUBLISHED BY THE BOSTON REAL ESTATE EXCHANGE

CHARLES W. WHITTIER
ALBERT R. WHITTIER
FRANK A. EWART
NORMAN W. KENNY
HENRY W. MERRILL

C. W. WHITTIER & BRO.

MEMBERS BOSTON REAL ESTATE EXCHANGE

REAL ESTATE BROKERS

SELLING, LEASING, APPRAISING AND
MANAGEMENT OF BUSINESS AND INDUSTRIAL
PROPERTIES A SPECIALTY

SHAWMUT BANK BUILDING
82 DEVONSHIRE STREET
BOSTON

TELEPHONE LAFAYETTE 3070

143



BOSTON
PUBLIC
LIBRARY



20 STATE ST.
BOSTON, MASS.

W. H. BALLARD COMPANY

REALTORS
BUILDING MANAGERS

45 MILK STREET **LIBERTY 6640**

GEO. L. DeBLOIS
and
A. N. MADDISON

•
•
•

Trustees and Managers of
REAL ESTATE
and
Personal Property

ROOMS 309 to 319 BARRISTERS HALL
No. 11 PEMBERTON SQUARE, BOSTON

100% CORRECT

THIS book contains the assessed values and the names of owners of property, as assessed January 1, 1938, in Boston Proper, the Back Bay, the Fenway District, the Warehouse District of South Boston and the Automobile Sections of Brighton and Brookline.

An estate having a frontage on two or more streets is valued on one street only.

Every effort is made to have this book as nearly perfect as possible. It is believed that it is 100 per cent correct but accuracy is not guaranteed.

---

*Denotes exemption from taxation.
**Denotes partially exempt from taxation.
†Denotes Foreclosure of tax title by City of Boston.

ASSESSED VALUES

OF

REAL ESTATE

IN

BOSTON

No. Date AUG 23 1938

LOANED BY THE

BOSTON REAL ESTATE EXCHANGE

to William Dexter, Member

CAUTION: This book is not to be sold, given away or loaned permanently by the receiving Member during the year following its issue

Edited and Published by the

BOSTON REAL ESTATE EXCHANGE

Printed in Boston on Paper Made in New England

COPYRIGHT 1938 BY

BOSTON REAL ESTATE EXCHANGE

7 WATER STREET

All rights reserved

Robert A. Nordblom
MANAGEMENT COMPANY

- *Management*
- *Brokerage*
- *Financing*
- *Appraisals*
- *Subdivisions*
- *Developers*

▲

NEW YORK
WASHINGTON
WORCESTER
QUINCY
BRAINTREE

Headquarters
18 Oliver Street, Boston

▲

ROBERT A. NORDBLOM
ROBERT C. NORDBLOM JOHN A. BREEN

• *HUBbard 7000*

J. EDMUND VINCENT
Industrial Properties For Sale or Lease
60 STATE STREET
Telephone HUBbard 1180

TABLE OF CONTENTS

PAGE

ASSESSMENTS ..... 1 to 545

BOSTON REAL ESTATE EXCHANGE
- Officers, Directors and Committees ..... 1 to 545
- Act of Incorporation 037
- By-Laws 038
- Past Presidents 022
- Members—List 046
  - Classified List 066
  - Classification 023
- Rules and Regulations Governing Membership 024
- Rules—Governing Payment of Dues 023
  - Concerning Arbitration 029
  - Governing the Appraisal Committee 026
- Commissions—Schedules of Rates 071
- Services of the Exchange 020
- List of Atlases 018
- Library—List of Books 030

BROKERS DIVISION
- List of Officers, Committees and Members 040
- By-Laws 041
- Code of Ethics 079

BUILDING OWNERS AND MANAGERS ASSOCIATION
- List of Officers, Committees and Members 043
- By-Laws 042

NEWTON BOARD
- List of Officers, Committees and Members 045
- By-Laws 044

BOSTON
- Valuation of Real Estate by Wards 014
- Twenty-Seven Year Summary of Valuations 096
- Department Locations 087
- Building Height Limits 086
- Recording Fees—Registry of Deeds 090
- Registration Fees—Land Court 091
- Facts About Boston 088
- Map of Metropolitan Boston 078
- Population of Metropolitan Boston 089

TAXATION
- Tax Table—Boston 015
- Tax Rates—Boston and Suburbs 019
- Federal Stamp Taxes 092

MAIL
- Rates of Postage 093
- Air Mail Information 094
- Cities and Towns of Boston Postal District 095

MISCELLANEOUS
- Index to Advertisements 012
- Auction Sales 031
- List of Real Estate Trust Securities 032
- Appellate Tax Board 070
- Massachusetts Association of Real Estate Boards 085
- National Association of Real Estate Boards 084
- Table of Measurements 386

MEREDITH & GREW
INCORPORATED
40 CENTRAL ST., BOSTON
Tel. Hubbard 6772
122 BRIDGE STREET
Manchester, Mass.
Selling, Leasing
Managing, Appraising
REAL ESTATE

The Franklin Savings Bank

6 PARK SQUARE, BOSTON

OLD in experience (Incorporated 1861)
STRONG in surplus (over $5,000,000)
CONSERVATIVE in its investments
PROGRESSIVE in its service

In selecting a bank for your savings account consider
First—**Security of Principal**
Second—**Rate of Dividend**

Money draws interest from the first day of each month
Send for Circular "Banking by Mail"

JOSEPH H. SOLIDAY, President
EVERETT W. GAMMONS, Treasurer
WILLIAM A. HAMMOND, Assistant Treasurer
CARL S. PAGE, Assistant Treasurer

Warren Institution for Savings

3 Park Street · Boston

▲

A Mutual Savings Bank
For Over 104 Years

DEWICK & FLANDERS, Inc.

:: *Insurance* ::

40 BROAD STREET

Telephone HUBbard 7530

After November 1, 1938—148 State Street—LAFayette 5730

Companies Represented

FIRE

Queen of America
Firemen's of Newark
Mercantile of America
Merchants of New York
Commercial Union Fire of New York
Ins. Co. of the State of Pa.
Home Fire & Marine
Security of New Haven

CASUALTY AND BONDING DEPARTMENT

Globe Indemnity Company — Columbia Casualty Company

Robert S. Wayland, President — C. R. G. Spear, Vice President
Howard Whitcomb, Treasurer

WHITCOMB & COMPANY

INCORPORATED

REAL ESTATE BROKER AND AGENT

Selling, Leasing and Managing Real Estate in the Business Districts of Metropolitan Boston

Central Property in All New England Cities and Towns

10 State Street — BOSTON — LAFayette 6376

PARKER WEBB

Realtor • 24 Milk Street

Amory Eliot Offices

Trustees and Agents

Property Management

MEMBERS OF
BOSTON REAL ESTATE EXCHANGE — BROKERS DIVISION
BUILDING OWNERS AND MANAGERS ASSOCIATION

131 STATE STREET
BOSTON

Telephone
HUBbard 4650

CAMBRIDGE
Harvard Square

BACK BAY
8 Newbury St.

CHESTNUT HILL
618 Hammond Street

R. M. Bradley & Co., Inc.

60 STATE STREET, BOSTON

Realtors

Managers . Investors . Brokers

Duluth
Seattle

New York
St. Paul

Chicago
Superior

Minneapolis
Kansas City

CODMAN & CODMAN, INC.

Building Management

FORMERLY
ASPINWALL & CODMAN 1885-1922
R. S. & C. R. CODMAN 1922-1938

50 Congress Street **Telephone HUBbard 1275**

Russell S. Codman Charles R. Codman Russell S. Codman, Jr.

HENRY O. CUTTER FRANK B. CUTTER

WATSON G. CUTTER & SONS

Real Estate - Insurance - Mortgages

REALTORS

MEMBERS OF
Boston Real Estate Exchange
Brokers Division

Building Owners and Managers
Association

Rooms 804-805-806

44 School Street, Boston

Telephone CAPitol 3548-3549

ELDREDGE & KEVILLE CO.

Successors to JAMES T. ELDREDGE & CO., 1858

Real Estate - Mortgages - Insurance

Management of Estates — Appraisals

Member
BOSTON REAL ESTATE EXCHANGE BROKERS DIVISION
BUILDING OWNERS and MANAGERS ASSOCIATION

Telephones
LAFayette 5685
LAFayette 5686

BOSTON

10 STATE STREET

Est. 1840

HENRY W. SAVAGE, Inc.

REALTORS

REAL ESTATE IN ALL ITS BRANCHES

273 HARVARD STREET, Coolidge Corner Bldg. BROOKLINE
ASPinwall 1504

555 COMMONWEALTH AVENUE, NEWTON CENTRE
CENtre Newton 5252

South Shore Office Summer St., Kingston KINgston 230

WALTER S. FOX

REALTOR

Member of Boston Real Estate Exchange

▪ Care of Property ▪

Real Estate Broker and Insurance

55 KILBY STREET, BOSTON, MASS.
Telephone HANcock 0357

STEPHEN W. SLEEPER JOHN W. DUNLOP

SLEEPER & DUNLOP

Real Estate Brokers and Agents

Members Boston Real Estate Exchange

31 Milk Street **BOSTON**

STATE STREET TRUST COMPANY

BOSTON, MASS.

Completely equipped to act as Trustee of Real Estate Bond Issues, Escrow Agreements, or in any other recognized fiduciary capacity.

Main Office

CORNER STATE and CONGRESS STREETS

Copley Square Office
581 Boylston Street

Massachusetts Avenue Office
Cor. Massachusetts Avenue and Boylston Street

Union Trust Office, 24 Federal Street

Safe Deposit Vaults at all Offices

MEMBER FEDERAL RESERVE SYSTEM
MEMBER FEDERAL DEPOSIT INSURANCE CORPORATION

VOLUNTEER CO-OPERATIVE BANK

260 TREMONT STREET, BOSTON

EST. 1888 *TEL. LIB. 7814-7815*

MORTGAGE MONEY FOR HOMES

FOR FIFTY YEARS

- Home financing problems have been solved for thousands, and
- CONTINUOUS DIVIDENDS have been paid to shareholders.
- Homes for Sale.
- Serial Shares Always on Sale.

ESTABLISHED 1865

Waverly

HEATING SUPPLY CO.

32 UNION STREET BOSTON CAPitol 2400

RANGES and FURNACES for Coal, Gas and Oil

REPAIR PARTS and ACCESSORIES

BECAUSE of the pace of business and the need that executives have every day for reliable information as a guide in direction and management, the BOSTON NEWS BUREAU has a priority of interest as the only New England business and financial daily newspaper.

BOSTON NEWS BUREAU

New England's only business and financial daily newspaper

30 KILBY STREET BOSTON

INDEX TO ADVERTISEMENTS

Banks

Page

The Boston Five Cents Savings Bank, 30 School St.....C Insert
Boston Penny Savings Bank, 1375 Washington St.....H Insert
Franklin Savings Bank, 6 Park Sq..... 06
Home Savings Bank, 75 Tremont St.....A Insert
Merchants Co-operative Bank, 24 School St..... 013
State Street Trust Co., State and Congress Sts..... 010
Volunteer Co-operative Bank, 260 Tremont St..... 011
Warren Institution for Savings, 3 Park St..... 06

Elevators

Geo. T. McLauthlin Co., 120 Fulton St..... 45

Fuel

Burton Furber Coal Co., 10 High St.....Edges

Insurance

Brewer, Cyrus & Co., 44 Kilby St..... 273
Dewick & Flanders, 40 Broad St..... 07
Field & Cowles, 40 Broad St.....119, 162, 235, 341, 414
Gilmour Rothery & Co., 40 Broad St..... 333
Muller, William A. & Co., 99 Water St.....17, 59, 181, 277, 320, 428
Jordan Read & Company, 145 Milk St.....43, 145, 255, 301, 461, 495
OBrion, Russell & Co., 108 Water St.....36, 127, 138, 189, 240, 415
Paige, John C. & Co., 40 Broad St.....014, 74, 136, 143, 513
Quincy Mutual Fire Insurance Company
57 Washington St., Quincy.....C Insert

Miscellaneous

Hercules Kalon Company, Inc., 25 Lewis Wharf..... 357

Newspapers

Boston Transcript .....B Insert
Boston News Bureau 011

Plumbing and Heating Supplies

Edward H. Marchant, 12 Province Court..... 384
Waverly Heating Supply Co., 32 Union St..... 011

Printers

Grimes, E. L. Printing Co., 368 Congress St..... 034

Real Estate and Building Management

Page
Ballard, W. H., Company, 45 Milk St. 01
Boardman Office, Ames Building ..... Outside Back Cover
Bradley, R. M. & Company, Inc., 60 State St. 08
Cabot, Cabot & Forbes, Inc., 60 State St. 18
Codman & Codman, Inc., 50 Congress St. 08
Codman, Wm. C. & Sons, 30 Charles St. 015
Cutter, Watson G. & Sons, 44 School St. 09
DeBlois, Geo. L., 11 Pemberton Sq. 01
Dolben, William H., 161 Devonshire St. 135, 159, 380, 385, 459, 504
Douglass & Hanneman, 5 Arlington St. 40
Eldredge & Keville, 10 State St. 09
Fitzpatrick, Thomas B., 20 Belgrade Ave., Roslindale 86
Fox, Walter S., 55 Kilby St. 09
Frazer, James A., 381 Dudley St., Roxbury 58
Hope, John A., Inc., 2 Thompson Sq., Charlestown
15 Bosworth St. 5, 63, 131, 205, 231, 253, 268, 278, 465, 526
Kiley, John C., 15 Bosworth St. 015, 017
Maddison, A. N., 11 Pemberton Square 01
Meredith & Grew, Incorporated, 40 Central St.
05, 016, 019, 070, 39, 126, 203, 298, 373, 440, 496
Newhall, Elbridge K., 27 State St. 48, 70
Nordblom, Robert A. Co., Inc., 18 Oliver St. 04
O'Brien, Wm. Pease, 209 Washington St.,
86, 137, 285, 381, 432, 447, 452, 458, 505, 527
Savage, Henry W., Inc., 273 Harvard St., Brookline 09
Sleeper & Dunlop, 31 Milk St. 010
Street & Co., Inc., 185 Devonshire St. 034
Viaux, Frederic, 53 State St. 017
Vincent, J. Edmund, 60 State St. 05, 016
Webb, Parker, 24 Milk St. 07
Welsh, Willard & Co., Inc., 148 State St. 441, 479
Whitcomb & Company, Incorporated, 10 State St. 07
Whittier, C. W. & Bro., 82 Devonshire St.,
Outside Front Cover and 21, 62, 64, 87, 104, 123, 144, 182, 193, 202, 227, 246, 284, 305, 319, 366, 433, 435, 440, 441, 446, 448, 457, 497, 506
Willis, J. D. K. & Co., 50 State St. 018

Real Estate Trust Stocks

Hastings, Francis, 53 State St. 034

Trustees

Amory Eliot Offices, 131 State St. 08

THIS INSTITUTION

IS LOCAL HEADQUARTERS
FOR PEOPLE WHO ARE GETTING AHEAD

• Systematic Savings • Regular Dividends • Emergency Loans
• Low Cost Mortgages • Construction Loans • Pay Like Rent Plan

MERCHANTS CO-OPERATIVE BANK

24 School Street, Boston, Massachusetts

LARGEST CO-OPERATIVE BANK IN NEW ENGLAND

John C. Paige & Company Dependable Insurance of Every Description Since 1876
New York 40 BROAD ST., BOSTON Portland

VALUATION OF REAL ESTATE IN BOSTON

Ward	1938	1937	Loss or Gain
1	$41,906,300	$42,348,300	Loss $442,000
2	39,503,500	40,157,100	" 653,600
3	492,357,000	514,191,900	" 21,834,900
4	91,030,100	92,444,200	" 1,414,100
5	167,448,200	172,820,800	" 5,372,600
6	72,410,000	74,659,000	" 2,249,000
7	26,791,100	25,286,400	Gain 1,504,700
8	26,543,200	27,143,100	Loss 599,900
9	25,954,200	26,484,300	" 530,100
10	19,438,100	19,580,700	" 142,600
11	24,023,900	24,377,900	" 354,000
12	32,513,400	32,873,600	" 360,200
13	22,564,400	22,673,100	" 108,700
14	43,407,400	43,551,600	" 144,200
15	20,226,800	20,263,600	" 36,800
16	31,280,900	31,528,600	" 247,700
17	31,631,900	31,732,100	" 100,200
18	41,640,900	41,226,700	Gain 414,200
19	32,667,600	32,738,600	Loss 71,000
20	45,942,400	45,587,100	Gain 355,300
21	70,436,000	70,842,300	Loss 406,300
22	37,864,500	37,894,100	" 29,600
Totals	$1,437,561.700	$1,470,405,100	Net Loss $32,843,400

	1937	1938
State Tax	$3.45	$2.91
County Tax	2.23	2.33
City Tax	33.02	36.06
Rate per $1,000	$38.70	$41.30

TAX RATE PER $1,000 ~~$43.10~~ 41.30

Rate declared June 14th, 1938

Of the City Rate of $36.06, $10.04 is for Public School expenditures

The total assessed valuation of personal property was $112,845,800, making The entire valuation $1,550,407,500.

BEACON HILL
BACK BAY
RESIDENTIAL
REAL ESTATE

WM. C. CODMAN & SON
30 CHARLES STREET
Est. 1872 LAFayette 2460

BROKERS
AGENTS
APPRAISERS
INSURANCE

TAX TABLE—1938

VALUE.	TAX.	VALUE.	TAX.	VALUE.	TAX.
		$30,000	1,239 00	$70,000	2,891 00
$100	4 13	31,000	1,280 30	71,000	2,932 30
200	8 26	32,000	1,321 60	72,000	2,973 60
300	12 39	33,000	1,362 90	73,000	3,014 90
400	16 52	34,000	1,404 20	74,000	3,056 20
500	20 65	35,000	1,445 50	75,000	3,097 50
600	24 78	36,000	1,486 80	76,000	3,138 80
700	28 91	37,000	1,528 10	77,000	3,180 10
800	33 04	38,000	1,569 40	78,000	3,221 40
900	37 17	39,000	1,610 70	79,000	3,262 70
1,000	41 30	40,000	1,652 00	80,000	3,304 00
2,000	82 60	41,000	1,693 30	81,000	3,345 30
2,500	103 25	42,000	1,734 60	82,000	3,386 60
3,000	123 90	43,000	1,775 90	83,000	3,427 90
4,000	165 20	44,000	1,817 20	84,000	3,469 20
5,000	206 50	45,000	1,858 50	85,000	3,510 50
6,000	247 80	46,000	1,899 80	86,000	3,551 80
7,000	289 10	47,000	1,941 10	87,000	3,593 10
8,000	330 40	48,000	1,982 40	88,000	3,634 40
9,000	371 70	49,000	2,023 70	89,000	3,675 70
10,000	413 00	50,000	2,065 00	90,000	3,717 00
11,000	454 30	51,000	2,106 30	91,000	3,758 30
12,000	495 60	52,000	2,147 60	92,000	3,799 60
13,000	536 90	53,000	2,188 90	93,000	3,840 90
14,000	578 20	54,000	2,230 20	94,000	3,882 20
15,000	619 50	55,000	2,271 50	95,000	3,923 50
16,000	660 80	56,000	2,312 80	96,000	3,964 80
17,000	702 10	57,000	2,354 10	97,000	4,006 10
18,000	743 40	58,000	2,395 40	98,000	4,047 40
19,000	784 70	59,000	2,436 70	99,000	4,088 70
20,000	826 00	60,000	2,478 00	100,000	4,130 00
21,000	867 30	61,000	2,519 30	101,000	4,171 30
22,000	908 60	62,000	2,560 60	102,000	4,212 60
23,000	949 90	63,000	2,601 90	103,000	4,253 90
24,000	991 20	64,000	2,643 20	104,000	4,295 20
25,000	1,032 50	65,000	2,684 50	105,000	4,336 50
26,000	1,073 80	66,000	2,725 80	106,000	4,377 80
27,000	1,115 10	67,000	2,767 10	107,000	4,419 10
28,000	1,156 40	68,000	2,808 40	108,000	4,460 40
29,000	1,197 70	69,000	2,849 70	109,000	4,501 70

RATE $41.30 per $1,000

JOHN C. KILEY
REAL ESTATE BROKER
and APPRAISER
15 Bosworth Street HUBbard 1464

J. EDMUND VINCENT

Industrial Properties For Sale or Lease

60 STATE STREET
Telephone HUBbard 1180

TAX TABLE—1938

VALUE.	TAX.	VALUE.	TAX.	VALUE.	TAX.
$110,000	4,543 00	$150,000	6,195 00	$190,000	7,847 00
111,000	4,584 30	151,000	6,236 30	191,000	7,888 30
112,000	4,625 60	152,000	6,277 60	192,000	7,929 60
113,000	4,666 90	153,000	6,318 90	193,000	7,970 90
114,000	4,708 20	154,000	6,360 20	194,000	8,012 20
115,000	4,749 50	155,000	6,401 50	195,000	8,053 50
116,000	4,790 80	156,000	6,442 80	196,000	8,094 80
117,000	4,832 10	157,000	6,484 10	197,000	8,136 10
118,000	4,873 40	158,000	6,525 40	198,000	8,177 40
119,000	4,914 70	159,000	6,566 70	199,000	8,218 70
120,000	4,956 00	160,000	6,608 00	200,000	8,260 00
121,000	4,997 30	161,000	6,649 30	201,000	8,301 30
122,000	5,038 60	162,000	6,690 60	202,000	8,342 60
123,000	5,079 90	163,000	6,731 90	203,000	8,383 90
124,000	5,121 20	164,000	6,773 20	204,000	8,425 20
125,000	5,162 50	165,000	6,814 50	205,000	8,466 50
126,000	5,203 80	166,000	6,855 80	206,000	8,507 80
127,000	5,245 10	167,000	6,897 10	207,000	8,549 10
128,000	5,286 40	168,000	6,938 40	208,000	8,590 40
129,000	5,327 70	169,000	6,979 70	209,000	8,631 70
130,000	5,369 00	170,000	7,021 00	210,000	8,673 00
131,000	5,410 30	171,000	7,062 30	211,000	8,714 30
132,000	5,451 60	172,000	7,103 60	212,000	8,755 60
133,000	5,492 90	173,000	7,144 90	213,000	8,796 90
134,000	5,534 20	174,000	7,186 20	214,000	8,838 20
135,000	5,575 50	175,000	7,227 50	215,000	8,879 50
136,000	5,616 80	176,000	7,268 80	216,000	8,920 80
137,000	5,658 10	177,000	7,310 10	217,000	8,962 10
138,000	5,699 40	178,000	7,351 40	218,000	9,003 40
139,000	5,740 70	179,000	7,392 70	219,000	9,044 70
140,000	5,782 00	180,000	7,434 00	220,000	9,086 00
141,000	5,823 30	181,000	7,475 30	221,000	9,127 30
142,000	5,864 60	182,000	7,516 60	222,000	9,168 60
143,000	5,905 90	183,000	7,557 90	223,000	9,209 90
144,000	5,947 20	184,000	7,599 20	224,000	9,251 20
145,000	5,988 50	185,000	7,640 50	225,000	9,292 50
146,000	6,029 80	186,000	7,681 80	226,000	9,333 80
147,000	6,071 10	187,000	7,723 10	227,000	9,375 10
148,000	6,112 40	188,000	7,764 40	228,000	9,416 40
149,000	6,153 70	189,000	7,805 70	229,000	9,457 70

RATE $41.30 per $1,000

MEREDITH & GREW

INCORPORATED

40 CENTRAL ST., BOSTON
Tel. Hubbard 6772

122 BRIDGE STREET
Manchester, Mass.

Selling, Leasing
Managing, Appraising
REAL ESTATE

JOHN C. KILEY

REAL ESTATE BROKER and APPRAISER

15 Bosworth Street HUBbard 1464

TAX TABLE—1938

VALUE	TAX.	VALUE.	TAX.	VALUE.	TAX.
$230,000	9,499 00	$270,000	11,151 00	$350,000	14,455 00
231,000	9,540 30	271,000	11,192 30	355,000	14,661 50
232,000	9,581 60	272,000	11,233 60	360,000	14,868 00
233,000	9,622 90	273,000	11,274 90	365,000	15,074 50
234,000	9,664 20	274,000	11,316 20	370,000	15,281 00
235,000	9,705 50	275,000	11,357 50	375,000	15,487 50
236,000	9,746 80	276,000	11,398 80	380,000	15,694 00
237,000	9,788 10	277,000	11,440 10	385,000	15,900 50
238,000	9,829 40	278,000	11,481 40	390,000	16,107 00
239,000	9,870 70	279,000	11,522 70	395,000	16,313 50
240,000	9,912 00	280,000	11,564 00	400,000	16,520 00
241,000	9,953 30	281,000	11,605 30	405,000	16,726 50
242,000	9,994 60	282,000	11,646 60	410,000	16,933 00
243,000	10,035 90	283,000	11,687 90	415,000	17,139 50
244,000	10,077 20	284,000	11,729 20	420,000	17,346 00
245,000	10,118 50	285,000	11,770 50	425,000	17,552 50
246,000	10,159 80	286,000	11,811 80	430,000	17,759 00
247,000	10,201 10	287,000	11,853 10	435,000	17,965 50
248,000	10,242 40	288,000	11,894 40	440,000	18,172 00
249,000	10,283 70	289,000	11,935 70	445,000	18,378 50
250,000	10,325 00	290,000	11,977 00	450,000	18,585 00
251,000	10,366 30	291,000	12,018 30	455,000	18,791 50
252,000	10,407 60	292,000	12,059 60	460,000	18,998 00
253,000	10,448 90	293,000	12,100 90	465,000	19,204 50
254,000	10,490 20	294,000	12,142 20	470,000	19,411 00
255,000	10,531 50	295,000	12,183 50	475,000	19,617 50
256,000	10,572 80	296,000	12,224 80	480,000	19,824 00
257,000	10,614 10	297,000	12,266 10	485,000	20,030 50
258,000	10,655 40	298,000	12,307 40	490,000	20,237 00
259,000	10,696 70	299,000	12,348 70	495,000	20,443 50
260,000	10,738 00	300,000	12,390 00	500,000	20,650 00
261,000	10,779 30	305,000	12,596 50	510,000	21,063 00
262,000	10,820 60	310,000	12,803 00	520,000	21,476 00
263,000	10,861 90	315,000	13,009 50	530,000	21,889 00
264,000	10,903 20	320,000	13,216 00	540,000	22,302 00
265,000	10,944 50	325,000	13,422 50	550,000	22,715 00
266,000	10,985 80	330,000	13,629 00	560,000	23,128 00
267,000	11,027 10	335,000	13,835 50	570,000	23,541 00
268,000	11,068 40	340,000	14,042 00	580,000	23,954 00
269,000	11,109 70	345,000	14,248 50	590,000	24,367 00

RATE $41.30 per $1,000

Business Property Only : : Specialist in Appraisals and Sales

FREDERIC VIAUX : : 53 STATE STREET LAFayette 0447

J. D. K. WILLIS & CO.

REAL ESTATE BROKERS
50 STATE STREET

BACK BAY — INVESTMENT — INDUSTRIAL PROPERTY

TAX TABLE—1938

VALUE.	TAX.	VALUE.	TAX.	VALUE.	TAX.
$600,000	24,780 00	$1,000,000	41,300 00	$6,000,000	247,800 00
650,000	26,845 00	1,500,000	61,950 00	6,500,000	268,450 00
700,000	28,910 00	2,000,000	82,600 00	7,000,000	289,100 00
725,000	29,942 50	2,500,000	103,250 00	7,500,000	309,750 00
750,000	30,975 00	3,000,000	123,900 00	8,000,000	330,400 00
800,000	33,040 00	3,500,000	144,550 00	8,500,000	351,050 00
825,000	34,072 50	4,000,000	165,200 00	9,000,000	371,700 00
850,000	35,105 00	4,500,000	185,850 00	9,500,000	392,350 00
900,000	37,170 00	5,000,000	206,500 00	10,000,000	413,000 00
950,000	39,235 00	5,500,000	227,150 00	15,000,000	619,500 00
				20,000,000	826,000 00

RATE $41.30 per $1,000

ATLASES

In the Exchange for use of members:

BOSTON

City Proper
Brighton
Charlestown
Dorchester
East Boston
Hyde Park
Roxbury
South Boston
West Roxbury

SUBURBS

Andover
Arlington
Belmont
Beverly
Braintree
Brookline
Cambridge
Cape Ann
Chelsea
Cohasset
Danvers
Dedham
Dover
Essex
Everett
Gloucester
Hamilton
Hull
Ipswich
Lawrence
Lexington
Lowell
Lynn
Malden
Manchester
Marblehead
Medfield
Medford
Melrose
Millis
Milton
Nahant
Needham
Newton
Peabody
Quincy
Revere
Rockport
Salem
Saugus
Somerville
Swampscott
Topsfield
Watertown
Wellesley
Wenham
Westwood
Weymouth
Winchester
Winthrop
Worcester

MISCELLANEOUS

Berkshire County
Massachusetts
Middlesex County (3 volumes)
Middletown, R. I.
Norfolk County
Newport, R. I.
New York City:
Bor. of Manhattan
Borough of Bronx
North Shore
Plymouth County
Portsmouth, R. I.
Atlas of the World
Barnstable County

Rural country district north of New York City, also portion of Connecticut

RATES OF TAXATION

BOSTON AND SUBURBS

	1932	1933	1934	1935	1936	1937	1938
BOSTON	35.50	32.80	37.10	37.00	38.00	38.70	41.30
BELMONT	25.00	24.00	25.40	26.65	27.40	28.40	28.60
BROOKLINE	20.40	20.90	21.80	23.30	24.00	23.50	23.50
CAMBRIDGE	37.20	33.50	38.20	41.00	40.50	39.60	41.00
CONCORD	36.80	36.30	36.40	39.60	38.20	38.40	36.00
DEDHAM	40.00	32.00	34.40	34.00	35.00	33.40	34.60
DOVER	23.30	22.20	22.90	21.70	22.30	22.90	19.20
LINCOLN	24.50	23.50	26.00	27.00	27.20	26.50	25.50
MALDEN	38.60	33.70	36.40	35.80	37.50	38.40	39.00
MEDFORD	37.20	32.80	37.00	35.60	36.80	37.50	38.60
MELROSE	31.80	33.60	33.00	36.00	32.00	33.80	34.40
MILTON	26.30	24.80	27.60	27.80	28.40	27.20	27.20
NEEDHAM	30.80	30.30	26.80	28.30	29.00	29.80	28.80
NEWTON	25.00	24.80	26.60	26.80	28.00	28.40	30.20
QUINCY	29.80	29.60	29.70	34.40	33.60	33.40	32.80
READING	32.20	28.50	32.80	32.00	34.70	34.00	32.50
REVERE	39.60	41.60	41.80	41.40	40.00	41.80	
SOMERVILLE	40.10	32.60	37.00	38.60	41.90	44.30	43.90
WAKEFIELD	36.20	34.60	34.00	34.00	35.20	36.20	37.40
WALTHAM	34.60	28.80	33.60	33.80	34.40	34.40	37.00
WATERTOWN	39.00	34.20	33.80	33.40	33.40	35.00	34.00
WELLESLEY	20.50	21.80	25.20	23.00	23.60	24.80	23.00
WESTON	22.50	20.50	20.50	24.50	22.50	22.00	23.00
WINCHESTER	26.40	25.60	28.00	27.20	27.60	28.00	27.20
WINTHROP	24.00	26.00	27.80	27.00	28.00	28.00	27.60

NORTH AND SOUTH SHORES

LYNN	34.80	33.40	34.20	34.80	35.00	33.00	
NAHANT	30.00	33.50	35.80	34.00	36.00	35.00	36.60
SWAMPSCOTT	26.40	24.40	27.00	29.30	27.00	26.40	25.00
MARBLEHEAD	25.00	25.00	29.00	31.00	33.00	30.00	29.00
SALEM	32.40	32.00	33.50	34.50	34.50	33.50	34.00
BEVERLY	30.80	32.80	32.40	33.20	33.80	33.80	33.60
MANCHESTER	20 80	21.60	24.50	26.00	25.00	25.00	25.00
GLOUCESTER	32.80	31.20	31.80	31.40	31.20	31.40	33.60
HINGHAM	25.75	25.75	25.50	28.25	26.25	25.75	24.25
HULL	29.80	28.80	29.20	31.60	31.50	31.50	31.00
COHASSET	25.10	24.70	26.40	29.70	28.80	28.30	27.80

SERVICES

OF THE

Boston Real Estate Exchange

The Boston Real Estate Exchange takes an active interest in all matters affecting real estate, and allies those connected therewith, whether as owner, trustee, mortgagee, lessee, insurer, builder, agent, broker, or otherwise, for the protection of the community and the advancement of its great real estate interests. Its activities are not merely local but State and National in their scope, through its membership in the Massachusetts Association of Real Estate Boards and the National Association of Real Estate Boards. It is the only organization in Boston having these affiliations or eligible thereto. Most real estate brokers of prominence in Metropolitan Boston and many in other parts of the State, and owners and tenants representing a large part of the real estate valuation of the City of Boston subscribe to and endorse the work of the Exchange through membership therein.

The Exchange aims to strengthen the important business of real estate brokerage by promoting high standards of business dealings and by encouraging a valuable "esprit de corps" and good fellowship among its members through co-operative work for common interests. It is one of the oldest of the many similar real estate bodies in the country, it leads in service, direct and indirect, to its members and to the public, and its affairs have always been carefully and conservatively administered by a Board of Directors composed of men prominent in the varied interests represented.

The Brokers Division is composed of members of the Exchange who are regularly engaged in business as real estate brokers. The Division holds regular meetings and discusses matters relating directly to the real estate brokerage business and may recommend action by the Exchange to improve the standards and advance the interests of real estate brokers.

The Building Owners and Managers Association is composed of members of the Exchange who are owners or interested in the management of real estate and such persons in their offices or in their employ as may be designated to attend meetings, but not to vote. The Association investigates and discusses subjects of interest to owners and building managers and is affiliated with the National Association of Building Owners and Managers.

The Newton Board of the Boston Real Estate Exchange consists of members of the Exchange particularly interested in Newton. The Board deals with matters of purely local interest and effect but only in a manner not inconsistent nor in conflict with the policies or interests of the Boston Real Estate Exchange and subject to review by the Directors at their discretion.

Arbitration. The by-laws of the Exchange provide that a difference between members or between a member and a non-member may be referred to the Arbitration Committee. Records are kept of all hearings.

Appraisals. There is a committee of experts to examine and appraise the value of real estate. The charge for this service is based on the value of the property and certificates of valuation are issued by the Exchange.

Legislation. The many bills brought annually before our Legislature are examined by our Legislative Counsel and by our Legislation and Taxation Committee, and the more important of those affecting real estate are favored or opposed according to their merits. Special counsel is employed when such action seems warranted and desirable.

Book of Assessed Values. The Exchange publishes yearly, for distribution to all members without charge, the book of "Assessed Values of Real Estate in Boston" covering the City Proper, Back Bay, the Fenway district of Roxbury, the Warehouse district of South Boston, and parts of Brighton and Brookline.

SERVICES

OF THE

Boston Real Estate Exchange

Suffolk County Transfers. The Exchange receives each morning from the Suffolk Registry of Deeds a summary of all the real estate transfers in Suffolk County recorded the previous day.

Bulletin. The Exchange issues to its members monthly the Boston Real Estate Exchange Bulletin, which contains articles of real estate information in concise form.

Commission Rates for Brokers. The Exchange rates of commissions are determined by the Directors after recommendations have been made by a committee composed of owners, operators and brokers and form the recognized scale of charges for the various services rendered by real estate brokers and agents in Boston and its suburbs. Large schedules of these rates are issued to members for office use during membership.

Contract of Sale. An improved form of contract, or agreement, for the sale of real estate has been prepared by the Exchange for use of members only, with imprint of name and office if desired.

Short Forms of Deeds. Statute forms of Warranty and Quitclaim Deeds, for use of members, may be obtained at the Exchange.

Exclusive Agency Contract. A form for use of members only has been prepared by the Brokers Division and approved by the Directors. Copies may be obtained at the Exchange.

Atlases and Maps. Standard atlases and maps, issued since 1890, of Boston, cities and towns of the Metropolitan district, North and South Shores, and atlases of Newport, Manhattan and Bronx Boroughs, etc., are at the service of members. As brokers usually require in their business only a few of the many atlases issued, but may wish to consult all of them occasionally, membership in the Exchange saves unnecessary outlay for such publications.

Exchange Library. The collection of real estate publications made during the past forty years, including a large number of the latest real estate text books, forms a useful library of reference both for real estate brokers and owners. City and town reports of Metropolitan Boston communities, of the various City and State Commissions whose work relates to real estate interests, census reports, etc., are at the service of the members.

The Exchange Auction Room is large, well lighted and convenient for sales of real estate, foreclosures of mortgages, stocks, etc., by auctioneer members of the Exchange, and the Exchange fees for sales are extremely moderate. The room may be used by members and others for meetings and hearings.

Notary Public. The services of a Notary Public may be had free of charge.

Realtor. The Exchange, through its membership in the National Association of Real Estate Boards, licenses its active members to use the word "Realtor." Realtors are real estate brokers or agents who are active members of a local Real Estate Board which is a member of the National Association of Real Estate Boards. They are licensed to use this designation by the National Association, whose exclusive right to the use of the term has been upheld by the Courts.

Annual Dues. Active members (Realtors), fifty dollars; constituent members, fifty dollars; active suburban members (Realtors), thirty dollars; associate members, twenty-five dollars; active non-resident members (Realtors), twenty dollars; non-resident members, fifteen dollars.

For information regarding the Exchange or its membership, apply to the Executive Secretary, 7 Water Street, telephone LAFayette 2910.

Officers of the

BOSTON REAL ESTATE EXCHANGE

Since its organization in 1889

PRESIDENT

Henry M. Whitney.....1889-1890
Francis A. Osborn..... 1891
Moses Williams.....1892-1893
Alexander S. Porter.....1894-1895
J. Morris Meredith.....1896-1897
John Mason Little.....1898-1899-1900
Francis Peabody, Jr.....1901-1902
Henry Parkman.....1903-1904
William A. Gaston.....1905-1906-1907-1908
Joseph B. Russell.....1909-1910
Charles Francis Adams, 2nd.....1911-1912
J. Sumner Draper.....1913-1914
Francis R. Bangs.....1915-1916
Mark Temple Dowling.....1917-1918-1919-1920
Frank H. Purington.....1921-1922
Henry Whitmore.....1923-1924
Arthur N. Maddison.....1925-1926
Stephen W. Sleeper.....1927-1928
Harold F. Mason.....1929-1930
(In 1930 the fiscal year was changed to begin on July 1st)
Walter Channing.....1930-1932
Edwin D. Brooks.....1932-1933
George S. Parker.....1934-1935
James M. Rothwell.....1936-1937
Benjamin C. Tower.....1938

SECRETARY-TREASURER

Frederic H. Viaux.....1889-1915
Prescott Bigelow, Jr.....1915-1918
Wm. E. Chamberlain.....1919-1925
Charles E. Lee.....1925

Classification of Members

OF THE

Boston Real Estate Exchange

I—CONSTITUENT MEMBERS—(Stockholders)—Annual Fee, $50.

Owners and Trustees of Real Estate, Operators in Real Estate and Lenders on Real Estate;—unless eligible as Active Members.

II—ACTIVE MEMBERS—(Realtors and Stockholders)—Annual Fee, $50.

Real Estate Brokers, Agents, Appraisers, Auctioneers, Mortgage Brokers and Land Developers.

III—ACTIVE SUBURBAN MEMBERS—(Realtors)—Annual Fee, $30.

Real Estate Brokers, Agents, Appraisers, Auctioneers, Mortgage Brokers and Land Developers having offices in the Boston Metropolitan District but not in "Central Boston" as defined for the Commission Rates of the Exchange;—unless enrolled in Class II.

IV—ACTIVE NON-RESIDENT MEMBERS—(Realtors)—Annual Fee, $20.

Real Estate Brokers, Agents, Appraisers, Auctioneers, Mortgage Brokers and Land Developers whose offices are outside of the Boston Metropolitan District;—unless enrolled in Class II.

V—ASSOCIATE MEMBERS—Annual Fee, $25.

(a)—Trustees, Operators and Lenders having offices in the Boston Metropolitan District but not in "Central Boston" as defined for the Commission Rates of the Exchange, and Owners of real estate;—unless enrolled in Class I, II, III or IV.

(b)—Employees of Active or Constituent Members;—unless enrolled in Class I, II, III or IV.

(c)—Persons not otherwise classified residing or having a usual place of business in the Boston Metropolitan District.

VI—NON-RESIDENT MEMBERS—Annual Fee, $15.

Persons not otherwise classified (applicable also to members of other Real Estate Boards) who neither reside nor have a usual place of business in the Boston Metropolitan District.

Each member enrolled in Class I or Class II receives a share of the stock of the corporation.

Annual membership fees are payable on the first day of July of each year except that the fees of members in classes I, II, III and V may be paid in quarterly installments on the first day of July, October, January and April, but the first payment of a newly-elected member shall be a sum equal to at least one-half of his annual membership fee.

Members elected after January 1st shall, upon election, pay one-half of the aforesaid annual membership fees respectively for the current year.

In classifying annual resident members of the Exchange—if the definition of either Active members or Constituent members covers a business in which an individual is regularly engaged and in connection with which he desires to be recorded and known, he may elect to be recorded under such classification. If neither of said definitions covers the principal business of an individual, he may elect to be classified as an Associate member.

Every member in good standing shall be entitled to receive the Book of Assessed Values of Real Estate in Boston, subject to the terms under which it is issued to him, for the current year when published, provided he shall have paid to the Exchange at least $12.50 on account of his membership fee for the fiscal year beginning the July 1st previous.

A member whose admission fee or annual membership fee or, in the case of an Active or Constituent Member, the portion thereof which is due, remains unpaid two months after the same has become payable shall thereupon become suspended and, if the same remains unpaid at the end of the third month, shall be dropped from membership in the Exchange; but the Directors may, by affirmative action and for satisfactory cause shown, reinstate such member upon payment of unpaid fees.

No applicant shall be admitted to membership in the Exchange as an Active Member, Active Suburban Member or Active Non-Resident Member (entitled to use the designation Realtor) unless he has been regularly engaged in the real estate business for at least one year.

No applicant for membership which includes the right to use the designation "Realtor" shall be elected from territory within the jurisdiction of a local real estate board affiliated with the National Association of Real Estate Boards unless the applicant is an active member of the board having jurisdiction therein.

Rules and Regulations

Governing Membership in the Exchange— Penalties for Infractions— Committee on Discipline

Whereas one of the purposes of the Boston Real Estate Exchange is the promotion of standards of conduct among its members which shall protect the public dealing in real estate from unfair and fraudulent practices and maintain among the members of the Exchange in their dealings with each other such relations as shall benefit the whole body; and

Whereas departures from such standards react upon the good name of the Exchange, curtail its influence, and injure all its members; and

Whereas the by-laws of the Exchange provide that the Directors

> "shall adopt such rules and regulations as they may deem expedient for admission to and continuance of membership in the Exchange, and for the good order, comfort, and convenience of the members, and prescribe and enforce penalties for violation thereof. They may suspend or expel from membership in the Exchange any member guilty of any act which may be determined by them to be detrimental to the interest or welfare of the Exchange;"

it is

Resolved: That the Directors hereby adopt the following as

Rules and Regulations

I. Every member shall register with the Secretary an address, and subsequent changes thereof, where notices may be served. Notices to a member required by these rules and regulations shall be sufficient if delivered to him in person or if sent by registered mail to such address last registered or to his address appearing on the records of the Exchange if he shall have failed to register.

II. A standing committee of five members, to be known as the Committee on Discipline, shall be constituted as follows: a member who shall be chairman, appointed by the President of the Exchange from the general membership of the Exchange; the chairman of the Arbitration Committee; a member of the Arbitration Committee selected by the chairman of the Arbitration Committee; the chairman of the Brokers Division, and the chairman of the Building Owners and Managers Association. In case any member of the Committee on Discipline is for any reason unable to serve, the President of the Exchange shall appoint from the general membership of the Exchange, the Arbitration Committee, the Brokers Division, or the Building Owners and Managers Association, according to the body represented by the member unable to serve, a substitute to act in that member's stead. Action of the Committee on Discipline shall be determined by vote of a majority of the committee, consisting of the members and substitutes then acting.

III. The Code of Ethics of the National Association of Real Estate Boards is a part of these Rules and Regulations.

IV. A member who shall be adjudged by a two-thirds vote of all the Directors to be guilty of:

(1) acting dishonestly or fraudulently in relation to a client, customer, beneficiary, or another member;

(2) advertising in such manner as to mislead or deceive;

(3) violating any provision of the Code of Ethics applicable to him, heretofore or hereafter adopted;

(4) conduct tending to foment discord in the Exchange or to discredit the Exchange before the public or to be detrimental to the interest or welfare of the Exchange; or

(5) violating any by-law, rule or regulation of the Exchange;

shall be suspended or expelled from membership in the Exchange as the Directors shall determine that the merits of the case and the interest or welfare of the Exchange require.

V. In the event that any complaint, oral or written, be made to the Exchange or to an officer, accusing a member of any of the offenses specified in Rule VI, it shall be the duty of the officer receiving the complaint, to refer or report the matter forthwith to the chairman of the Arbitration Committtee. The chairman of the Arbitration Committee thereupon shall appoint a sub-committee consisting of three members of his committee, who shall make a preliminary inquiry into the sources and grounds of the accusation. If in the opinion of a majority of this sub-committee the facts disclosed probably warrant further action by the Exchange, the sub-committee shall lodge with the Secretary of the Exchange and with the chairman of the Committee on Discipline a formal complaint against the accused member, specifying the charge or charges in reasonable detail. No member shall be considered complained of unless such formal complaint against him shall have been so lodged.

The Secretary shall give notice of the complaint with a copy of the charges to the accused member, who shall have ten days from the date of giving or mailing the notice in which to answer the charges, or such further time as the Committee on Discipline in its discretion may deem proper. The member's answer shall be in writing signed by him and filed with the Secretary. Upon the answer being filed, or if the accused member shall refuse or neglect to make answer as above required, the Committee on Discipline shall proceed with reasonable dispatch to consider the charges. The accused member shall be notified of a meeting of the committee at which he will be entitled personally to attend to present such testimony, defense or explanation as he may deem proper, and to examine all the witnesses produced before the committee.

After hearing the witnesses, and the accused member if he desires to be heard, the Committee on Discipline shall make a written report to the Directors containing its findings and its recommendations.

The Directors shall consider the report of the Committee on Discipline and such other evidence as the Directors consider necessary for a just decision. The accused member shall be notified of a meeting of the Directors at which the report will be presented and he shall be invited to attend the meeting and be heard in person. At the meetings of the Directors at which the report is considered, a member of the Committee on Discipline designated by that committee shall be present to give such further information as the Directors require. At the meeting of the Directors held to hear the report or at some later meeting within thirty days thereafter the Directors shall determine what action, if any, shall be taken upon the complaint and charges and upon the report, and what penalty, if any, shall be imposed. They may refer the complaint back to the Committee on Discipline for further report.

No member shall act on such sub-committee or committee or on the Board of Directors in the investigation or hearing of a case involving himself or a partner or employee.

VI. The Directors may by a two-thirds vote of the directors present require that a member of the Exchange shall submit to the Directors or to any standing or special committee, for examination, such portion of his books and papers as are material and relevant to any complaint under investigation. Any member who shall refuse or neglect to comply with such requirement or shall wilfully destroy such required evidence, or who, being duly notified to appear, shall refuse or neglect to appear before the Directors or any standing or special committee as a witness, or so appearing shall refuse to testify, may be adjudged guilty of an act detrimental to the interest or welfare of the Exchange and suspended or expelled from membership in the Exchange by a two-thirds vote of all the directors, and the method of procedure prescribed in Rule V. shall not apply.

VII. A member who shall be adjudged by the Directors to be in default in the punctual payment when due of any obligations to the Exchange other than admission or annual membership fees, may be suspended or expelled from membership in the Exchange, as the Directors shall determine by a two-thirds vote of the directors present, and the method of procedure prescribed in Rule V. shall not apply.

VIII. No member shall be allowed to be represented by professional counsel in any investigation or hearing before the Directors or any standing or special committee or sub-committee.

IX. When a member is expelled, all his rights and privileges as a member of the Exchange and in and to the property of the Exchange shall cease, and when a member is suspended he shall be deprived of them during the period of his suspension, whether the member is a stockholder or not; provided, however, his expulsion or suspension shall not deprive him of any preferred stock held by him. The expulsion or suspension shall be announced publicly to the members of the Exchange in the Bulletin.

X. These Rules and Regulations may be added to, amended or repealed by the Directors. Nothing contained in them shall be taken to abridge the authority of the Directors to adopt such other rules and regulations as they may deem expedient for admission to and continuance of membership in the Exchange and for the good order, comfort and convenience of the members and to prescribe and enforce penalties for violations thereof; nor shall anything herein be taken to abridge the authority of the directors to suspend or expel from membership in the Exchange any member guilty of any act which may be determined by them to be detrimental to the interest or welfare of the Exchange, or their authority to take such action as they shall determine the interest or welfare of the Exchange requires. Except so far only as they are inconsistent herewith, no existing rules, regulations and standing orders are repealed hereby.

Rules Governing the Appraisal Committee

OF THE

Boston Real Estate Exchange

Vote of the Board of Directors:

That a standing committee shall be and hereby is established for the purpose of making appraisals of real estate, to be known as the Appraisal Committee, and that certificates of appraisals made by the committee under the following rules shall be issued by the Exchange over its seal, signed by the President and attested by the Executive Secretary.

I. COMMITTEE

The committee shall consist of not less than ten members of the Exchange, to be appointed annually by the Board of Directors to serve during the current fiscal year of the Exchange and until their successors have been appointed. The Directors shall appoint the Chairman of the committee and a Vice-Chairman to act when he is unable to do so.

When acting as a full committee seven members shall constitute a quorum.

The Directors may fill any vacancies in the committee or in the offices of Chairman and Vice-Chairman for unexpired terms and may remove any member of the committee by a two-thirds vote of the directors present at the meeting when such action is taken.

At any time when requested by the Chairman of the committee the President may designate one or more especially qualified members of the Exchange to serve on the committee in appraising any particular estate. While such designated members are so engaged they shall be deemed to be members of the committee for the purpose of such appraisal only and they shall be subject to the rules and regulations governing the committee. They shall subscribe to a declaration similar in form to that required of regular members of the committee.

II. DECLARATION

Before entering upon the duties of his office each member of the committee shall subscribe to a written declaration in substantially the following form:—

I, ...having been appointed a member of the Appraisal Committee of the Boston Real Estate Exchange, hereby accept the appointment and agree to discharge faithfully and impartially the duties devolving upon me as such appraiser and to render fair and accurate reports of value, according to my best judgment, on such property as I may be called upon to appraise; and I further agree to abide by all the rules and regulations which may from time to time be established for the government of the committee.

III. RESTRICTIONS

Appraisals made by the committee shall be treated as confidential.

No member of the committee shall participate in any appraisal of property in which he is an interested party as owner, agent, broker, prospective buyer or in any other way.

Each appraiser shall state his disinterestedness over his signature on the report of each appraisal.

Members of the committee shall be under no obligation to testify in support of their opinions in reference to any appraisal made by the committee.

If an appraiser shall elect to testify as to his opinion as an expert, he shall do so as an individual and not as a member of the committee.

IV. BASIS

Members of the committee making an appraisal shall determine the fair cash value of the property under the conditions of a buyer being desirous of buying the property, ready to purchase and able to pay cash but under no pressure to purchase and an owner being desirous of selling and ready to sell but under no compulsion to do so.

V. PROCEDURE

Each application for an appraisal shall be made on a blank to be provided for the purpose or in other form satisfactory to the committee and shall be filed with the Executive Secretary of the Exchange, who, with the approval of the President, shall promptly refer the matter to the Chairman of the committee. An application for an appraisal may be declined at the discretion of the President of the Exchange.

The Chairman shall promptly appoint a sub-committee of not less than three members whom he deems qualified to act, of whom he may be one, and shall name the Chairman thereof who shall forthwith call a meeting of the sub-committee to make the appraisal and shall be responsible for its prompt action.

All of the members of the sub-committee shall personally examine the property to be appraised and shall promptly complete and sign a report containing their estimates of the total value of the property, giving the value of the land and buildings together or separately at the discretion of the sub-committee, and including full reference to such data as they may have considered in reaching their conclusions.

If the estimates of the appraisers vary, an effort to reconcile them shall be made with the object of reaching, if possible, a unanimous decision as to value.

When the members of the sub-committee have concluded the appraisal, if their opinion is unanimous, the Chairman thereof shall file the report with the Executive Secretary of the Exchange, stating the total value of the estate as a whole; but if the opinion of the sub-committee is not unanimous, majority and minority reports shall be filed. All detailed individual reports of the appraisers and all other papers relating to the appraisal shall be filed with the report of the sub-committee.

All reports and papers shall be placed in the files of the Exchange, to be open for inspection only by the President, the Executive Secretary, the appraisers and the committee.

Upon the receipt of the report of the sub-committee, if unanimous, a certificate of the appraisal, which may be accompanied by a letter containing such further information as the sub-committee thinks desirable, shall be issued by the Exchange and forwarded to the applicant for the appraisal, together with a bill for the appraisal fee.

If the report is not unanimous, it shall be referred to the full committee for disposal.

VI. CHARGES

The charges to be made by the Exchange for appraisals shall be:—

On values up to $100,000.	$3. per thousand dollars.
On next $300,000.	$2. per thousand dollars.
On excess over $400,000.	$1. per thousand dollars.

Minimum Fee $50.

In valuing undivided interests the charge for appraisal shall be based on the value of the entire property of which the undivided interest forms a part.

For appraising property located outside the limits of Boston and its suburbs, as defined by the Boston Real Estate Exchange, for appraising leaseholds or for other special appraisal service, special rates shall be charged.

When appraising property on which a certificate of value is already outstanding, the procedure and charge shall be the same as herein prescribed for making an original appraisal.

VII. DISTRIBUTION

Appraisal fees, upon receipt and after deducting expenses authorized by the President or Treasurer, shall be apportioned forty per cent to the Exchange and sixty per cent to be divided equally among the members of the sub-committee making the appraisal.

A member of the Brokers Division of the Exchange who procures and submits an application for an appraisal of property in which he has no interest of record shall be entitled to one-half of the share of the fee which is apportioned to the Exchange.

CONDITIONS OF THE APPRAISAL

Unless otherwise stated, the appraisal is subject to the following conditions:

1. Information as to the premises, restrictions, physical and income features of the property appraised has been submitted by the purchaser of the appraisal, and is assumed by this committee to be correct. However, no responsibility is assumed by the Boston Real Estate Exchange or by the Appraisal Committee thereof, as to the correctness of such information.
2. It is assumed that the description of the premises submitted by the applicant is correct and that the property is subject only to such restrictions, easements and encumbrances as have been disclosed by the applicant, but no investigation or survey has been made of the property.
3. The appraisal represents the opinion of the committee under the conditions of a buyer being desirous of buying the property, ready to purchase and able to pay cash but under no pressure to purchase and an owner being desirous of selling and ready to sell but under no compulsion to do so.
4. The appraisal is as of the date of the certificate unless otherwise stated.
5. The appraisal covers the premises described only and shall not be construed as applicable to any other property however similar the same may be.
6. The attesting signatures of the officers of the Exchange certify only as to the authenticity of the certificate.
7. The employment of the Appraisal Committee is fulfilled by the Boston Real Estate Exchange and its members upon the delivery by it of the certificate duly executed.

APPRAISAL COMMITTEE

ALFRED BECK, Jr., Chairman

WILLIAM H. BALLARD, Vice Chairman

Gerald D. Boardman
Harry A. Gilbert
Frank L. Lassen
Harry B. McCracken
Henry W. Merrill
Wm. Pease O'Brien
Theodore L. Storer
Max E. Wyzanski

Arbitration Rules

OF THE

Boston Real Estate Exchange

Rule 1. The Arbitration Committee shall consist of eleven Resident Members of the Exchange, of whom not exceeding five may be Directors, to be chosen by the President as soon after the annual meeting as possible. The Treasurer of the Exchange shall be, ex-officio, a member of the Committee. The Committee shall hold office until the election of their successors, and have power to fill vacancies in their number. Three members of the Committee shall constitute a quorum for the transaction of business.

Rule II. The members of the Arbitration Committee shall organize as soon as practicable after their election, by the choice of a chairman from their own number. The Treasurer shall act as Clerk of the Committee and Custodian of its records.

Rule III. Before entering upon the duties of their office, the members of the Arbitration Committee shall take or subscribe to the following oath:

"I do swear that I will faithfully and fairly hear and examine the matters in controversy which may come before me during my tenure in office, and make a just award therein, according to the best of my understanding. So help me God."

Rule IV. All persons who may desire the services of the Arbitration Committee shall file with the Treasurer an agreement in writing, signed and attested, to submit their case to the Committee and to be bound by its recommendation. Parties may bring witnesses before the Committee but not counsel.

Rule V. The Chairman shall appoint three or more of the Committee to act upon any case submitted, and the recommendation of the majority of the Committee sitting upon any case shall be final, excepting that any person against whom a recommendation may be rendered shall have the right of appeal to the full Committee. In cases of appeal to the full committee seven members shall constitute a quorum. The Committee, or any Sub-Committee thereof, shall have power to adjourn the hearing of any case from time to time as circumstances may require. In all meetings of the Committee full notes by the stenographers shall be made.

Rule VI. The Committee, or Sub-Committee, shall decide whether a hearing in any case submitted is expedient or within its powers, and shall give written notice through its clerk to applicants for arbitration, of time and place appointed for the hearing of their case.

Rule VII. The proceedings of the Arbitration Committee shall be recorded in a book to be kept for that purpose, in which shall be entered a summary of each controversy submitted for the recommendation of the Committee, the award made thereon and the grounds for such award. Said book shall be the property of the Exchange and subject to the inspection of its members on application to the Treasurer.

Rule VIII. Each member of the Arbitration Committee who shall be present at the hearing of any case shall be entitled to a fee of five dollars per diem of service, to be paid by the party against whom the recommendation shall be rendered, except in such cases as the Committee, at their discretion, shall otherwise order.

Rule IX. Any member of the Exchange who shall refuse to submit to arbitration, as hereinbefore provided, any dispute which may arise between him and another member, or between himself and a non-member willing to submit the matter to the Arbitration Committee, and shall resort to a court of law, except with consent of such Committee, shall be liable to be deprived of his membership by a majority vote of the whole Board of Directors.

LIBRARY OF THE BOSTON REAL ESTATE EXCHANGE

REAL ESTATE BOOKS

A-B-C of Taxation—Fillebrown.
American Institute of Banking—Real Estate Lectures.
Annals of Real Estate Practice—National Association of Real Estate Boards, 1925 to date.
Annotated Forms of Agreement—Gordon.
Appraisal of Real Estate—Babcock.
Appraisal Terminology—American Institute of Real Estate Appraisers.
Appraisal of Urban Land and Buildings—Cuthbert E. Reeves.
Basic Factors—Real Estate Appraisals.
Bibliography on Urban Real Estate Appraisal—Adelaide R. Hasse.
Boeckh's Manual of Appraisals—E. H. Boeckh & Associates, Inc.
Catalog of Urban Real Estate Appraisal Data Sources—Ayers J. DuBois.
City Growth and Values—McMichael.
City Growth Essentials—Stanley L. McMichael, Robert F. Bingham.
Closing Real Estate Sales—Berge.
Deeds, Mortgages and Easements—Partridge.
Effect of City Water and Sewerage Facilities on Industrial Markets—U. S. Dept. of Commerce.
Elementary Principles of Economics—Ely and Wicker.
Elements of Land Economics—Ely and Morehouse.
Financing Real Estate—Bingham & Andrews.
How to Judge a House—U. S. Dept. of Commerce.
How to Make Money in Real Estate—McMichael.
How to Own Your Own Home—U. S. Dep't. of Commerce.
Land Planning in the United States for the City, State and Nation — Harlean James, A.B.
Land Registration Act.
Land Registration Law and Land Court.
Long Term Leaseholds—McMichael.
Long and Short Term Leaseholds—McMichael.
Massachusetts Land Court Decisions.
Materials for Household—Bureau of Standards, Washington, D. C.
Minimum Requirements for Small Dwelling Construction, Bureau of Standards.
Modern Heating Standards—C. A. Dunham Co.
Modernizing Buildings for Profit—Stowell.
More House For Your Money—Elizabeth Gordon and Dorothy Ducas.
Office Building Problems — Calif. State Ass'n. of Building Owners and Managers.
Outline for Market Surveys—Smith.
Practical Real Estate Methods—Thirty Experts.
Principles of City Land Values—Hurd.
Principles of Real Estate Appraising—Zangerle.
Principles of Real Estate Practice—Fisher.
Proceedings of Conventions — National Ass'n. of Building Owners and Managers.
Real Estate Advertising—Gifford.
Real Estate Advertising—National Association of Real Estate Boards.
Real Estate Agency—Walker.
Real Estate Appraisal and Valuation—Kniskern.
Real Estate Appraising—Henderson.
Real Estate Appraisals—National Association of Real Estate Boards.
Real Estate Broker and His Commission—Humes.
Real Estate Financing—Nelson L. North, DeWitt Van Buren and C. Elliott Smith.
Real Estate Principles and Practices—Benson & North.
Real Estate Questions and Answers—Israel Flapan.
Real Estate Titles and Conveyancing—Nelson L. North and DeWitt Van Buren.
Real Property Inventory—Boston.
Renting Offices—William F. Davidson.
Realtors Legal Handbook—Shively.
Selling Real Estate—Stanley McMichael.
The Coming Boom in Real Estate—Roy Wenzlick.
The Principles of Real Estate Law, by Nathan Wm. MacChesney.
The Law of Real Estate Brokers—Edward M. Dangel.
The Science and Practice of Urban Land Valuation—Pollock & Scholz.
The Valuation of Real Estate—Babcock.
Zoning Cases in the United States—Bassett & Williams.

CITY REPORTS

Assessing Department.
Boston Town Reports, 1769-1849.
City Auditor Reports, 1896 to date.
City Planning Board.
Public Works Department.
Report on A Survey of Business and Industrial Buildings in the City of Boston—Boston City Planning Board.

BUILDING LAWS, ETC.

Board of Appeal.
Boston 1889 to Date: Cambridge; Providence; Brookline; Chelsea; New York City.
Elevator and Escalator Regulations.

TAXATION

Massachusetts Tax Laws.
Laws of Commonwealth Relating to Taxation, 1897.
Report of Special Committee Relative to Liens, Mortgages and Tax Titles, 1915.
Report of Commission Relative to Land Taking for Public Purposes, 1916.

STATE REPORTS

Ancient Charter & Laws of Massachusetts Bay, 1 Vol.
Acts & Resolves of the Province of Massachusetts Bay from 1692 to 1780, 5 Vols.
Constitution of Massachusetts.
General Laws of Massachusetts.
The Laws of the Commonwealth of Mass., 1780 to 1800, 2 Vols.
The General Laws of Massachusetts, 1780 to 1800, 2 Vols.
The General Laws of Massachusetts, 1822 to 1835, 2 Vols.
Massachusetts Special Laws, 1781 to 1870, 12 Vols.
Acts and Resolves of Massachusetts, 1780 to date.

Massachusetts Board of Tax Appeals Reports.
Metropolitan Water and Sewerage Board.
Charles River Dam.
Cambridge Bridge Commission.
Improvement of Charles River Basin.
Harbor and Land Commission.
Metropolitan Improvement Commission.
Public Service Commission.
Insurance Commission.
Laws Relating to Insurance.
Bank Commissioner.
Tax Commissioner.
Poll and Property Tax List.
Metropolitan Planning Commission.
Metropolitan District Commission.

HISTORY, ETC.

Memorial History of Boston (4 vols.).
Old Landmarks and Historic Personages of Boston.
Story of the Old Boston Town House.
Boston Tax List—1822.
Mayors of Boston.
Devonshire Street 1630—1912.
New England— Old and New—1620-1920.
Boston—1822 to 1922.
Interesting Houses of New England.
The State House.
Ye Crown Coffee House.
Annals of a Corner Grocery.
Charles H. Taylor (Biography).
The Cambridge of 1896.

MISCELLANEOUS

15th Census of the United States.
Industrial Structure of New England 1930—U. S. Dept. of Commerce.
Report of New England Railroad Committee—May, 1931.
Report of Recommended Requirements for Plumbing in Dwellings, etc.
Somers System of Assessments, 1913.
Statistical Abstract of the United States—U. S. Dept. of Commerce.
Suffolk Deeds, 1634-1684.
Tabulation of City Planning Commissions in the United States—U. S. Dept. of Commerce.
Termites in This Country—America Fore Insurance and Indemnity Group.
United States Census Reports.
Various Real Estate Board Year Books.

DIRECTORIES AND REFERENCE BOOKS

Assessed Values of Boston—1889 to date.
Bank Directory of New England—National Shawmut Bank.
Boston Directory.
Business Directory—Boston.
Directory of Directors.

REAL ESTATE MAGAZINES

Apartment Management.
Architectural Forum.
Banker and Tradesman.
Boston Business.
Buildings and Building Management.
City Record.
Federal Home Loan Bank Review.
Freehold.
Journal of the American Institute of Real Estate Appraisers.
National Real Estate Journal.
Publications of the Various Real Estate Boards.
Journal of the Institute of Real Estate Management.

Also current official reports, records and similar books and documents and files of real estate magazines from various places.

Auction Sales

The publicity attendant upon an auction sale of real estate, especially if it is a foreclosure sale, usually has an unfavorable effect upon property if it is held upon the premises. It disturbs the tenants, causing unrest, and advertises to the world the lack of buyers. The auction room of the Boston Real Estate Exchange is a legal place for holding all auction sales, including foreclosure sales, and has been used a great deal by mortgagees in order to avoid the probable sentimental damage to a property by a foreclosure sale on the premises.

In drawing a mortgage deed provide for an optional sale in the Exchange Auction Room. The Exchange will be glad to be of assistance if desired.

Members are reminded of the fact that section 4 of our Charter, issued in March, 1889, provides "Any Court of Law or Equity and any Court of Probate and Insolvency of this Commonwealth, may by decree or otherwise, direct any or all sales of real estate or personal property ordered to be sold by such court, to be held at the salesroom of said corporation."

REAL ESTATE TRUST SECURITIES

Compiled by Francis Hastings

As of July 1, 1938

	Mortgages outstanding	Capital Stock outstanding	Present Dividends Paid	Approximate Market
Albany Trust	$170,000	$1,100,000	1 %	$25
Atlantic Building Trust	.....	260,000	1½%	16
Bancroft Hotel Corp. 5s, 1943	412,500	.....	5 %	760
Barristers Hall Trust	.....	850,000	3 %	21
Beacon Bg. Tr. 5s 1944 (25% Liq.)	944,250	.....	5 %	210
Bedford Trust	60,000	470,000	.....	5
Bellevue Hotel Co. 2nd Mtge. Income 6s 1960	1,350,000	.....	$2.68	240
Berkeley Hotel Trust	230,000	1,100,000	2 %	24
Board of Trade Building Trust	.....	1,655,500	½%	9
Boston Ch. of Com. R.Tr. P. Pref.		550,000	.....	1.50
Boston Ch. of Com. R.Tr. 1st Pfd.	3,700,000	1,500,000	.....	.50
Boston Ch. of Com. R.Tr. 2nd Pfd.		1,681,000	.....	.....
Boston Co-Operative Bldg. Co.	.....	112,000	40c	2
Boston Ground Rent Trust	350,000	3,941,200	2 %	19
Boston Investment Company	.....	375,000	$1.50	20
Boston Met. Bldgs. 3s, 1950	2,492,500	.....	†3 %	300
Boston Met. Bldgs. Inc. 6c, 1950	1,106,500	.....	.....	100
Boston Pier or Long Wharf Corp.	.....	480,000	5 %	45
Boston Real Estate Trust	1,147,500	11,972,000	2 %	19
Boston Storage Warehouse Co.	.....	1,569,000	3 %	35
Boston Wharf Co. 4s, 1941	1,826,000	.....	4 %	1020
Boston Wharf Co. Stock	.....	6,000,000	2 %	21
Bowdoin Square Garage 1st Mtge. Inc. 1958	709,000	.....	.....	180
Boylston Market Association	360,000	1,000,000	3 %	250
Brimmer Chambers Trust	.....	120,000	.....	10
Bromfield Building Trust	335,000	583,400	3 %	23
Business Property Associates	.....	965,900	5 %	50
Business Real Estate Trust	6,041,000	3,250,000	3 %	32
Central Building Trust	.....	425,000	.....	5
Central Whf. & Wet Dock Corp.	.....	600,000	*5 %	70
Chain Store Real Estate Trust	458,225	797,900	90c	11
Chicago Real Estate Trustees	.....	2,500,000	.....	12
City Associates ($200 Liq.)	.....	1,500 shs.	.....	50
City R. E. Trs., Chicago ($500 Liq.)	.....	722 shs.	.....	100
Commercial Property Associates	.....	386,500	2 %	20
Commercial Wharf Company	.....	240.000	2 %	25
Congress Street Associates	1,130,000	1,900,000	.....	5
Conveyancers Title Ins. & Mortgage Ctfs. 4s, 1938	1,279,300	.....	.....	150
Conveyancers Title Ins. & Mortgage Ctfs. 4s, 1939	2,278,550	.....	.....	150
Conveyancers Title Ins. & Mortgage Ctfs. 4s, 1940	311,900	.....	.....	150
Conveyancers Title Ins. & Mortgage Ctfs. 4s, 1945	796,850	.....	.....	150
Conveyancers Title Ins. & Mortgage Ctfs. 4½s, 1946	615,100	.....	.....	150
Copley Square Trust 4½s, 1941	1,357,000	.....	4½%	750
Copley Square Trust, Pfd.	.....	650,000	.....	12
Copley Square Trust, Com.	.....	2.000.000	.....	3
Cross Roads Associates	108,000	125,000	.....	1
Dwelling House Associates	.....	700,000	½%	5
Ellicott Sq. Co., Buff., 1st 5s, 1940	1,328,500	.....	5 %	500
Essex Street Trust	.....	580,000	1 %	10

*2% extra †1% extra

	Mortgages outstanding	Capital Stock outstanding	Present Dividends Paid	Approximate Market
Factory Buildings Trust	.....	$700,000	.....	$3
Fenway Studios Trust	$29,000	102,000	4 %	40
Fifty Associates	1,065,000	1,000 shs.	.....	500
Harbor Trust, 6s 1937	1,151,500	.....	.....	370
Haymarket Trust	40,000	250,000	.....	5
Hotel Trust (Touraine)	.....	1,436,200	.....	12
Huntington Chambers Trust	.....	600,000	.....	14
Insurance Bldg. Corp. Leasehold 6½s, 1943	1,289,000	.....	6½%	250
Insurance Bldg. Corp. Pfd.	.....	1,500,000	.....	.50
Ins. Excg. Bldg. Land Tr. Ctfs.	.....	1,900,000	5½%	600
Kimball Building Trust	.....	1,000.000	.....	3
Lewis Wharf Company	.....	500,000	4 %	40
Longwood Towers Co. Pfd., V.T.C.	975,000	169,815 shs.	.....	.75
Massachusetts Real Estate Co.	.....	750,000	$1.25	20
Metropolitan Stge. Whse. Co.	.....	12,000 shs.	$1.60	12
Minneapolis Real Estate Asso.	.....	517,900	8 %	75
Motor Mart Trust 6s, 1946	1,236,000	.....	.....	70
Municipal Real Estate Trust	581,500	3,020,600	.....	7
National Dock Trust 4½s, 1940	600,000	.....	4½%	600
National Dock Trust Stock	.....	500,000	.....	.....
New Scollay Bldg. Tr. 4½s, 1939	1,050,000	.....	4½%	380
Old So. Bldg Ass'n ($25 Liq.)	.....	11,088 shs	.....	
Oliver Building Trust	500,000	1,500,000	.....	10
Paddock Building Trust	.....	1,100.000	.....	12
Pelham Hall Co., V. T. C.	102,400	119,368 shs.	20c	2
Pemberton Building Trust	.....	750,000	.....	5
Post Office Sq. Bldg. Trust	175,000	800,000	.....	14
Quincy Market C. S. & Whse. Co. 5½s, 1946	900,000	.....	5½%	970
Quincy Market Cold Stge. & Whse. Co. Pfd.	.....	1,300,000	3 %	31
Quincy Market Cold Stge. & Whse. Co. Com.	.....	29,000 shs.	.....	6
Quincy Mkt. Rlty. Co. 5s, 1964	866,000	.....	5 %	970
Real Estate Associates	.....	1,084,000	½%	12
Ritz-Arlington Tr. 6s, 1946	1,889,000	.....	4½%	400
St. Paul Business R. E. Assoc. ($25 Liq.)	95,000	9.797 shs	$3.00	30
Seattle Real Estate Trust	.....	360,000	.....	5
Second Duluth Real Estate Asso.	330,000	656,000	3 %	40
Second Seattle R. E. Assoc., Inc.	.....	534,900	8 %	75
South Street Trust	.....	1,000.000	.....	10
South Terminal Trust	418,000	1,000,000	.....	1
Springfield Whse. Trust, 5s, 1945	285,500	.....	5 %	550
State Street Associates	840,000	1,356,800	.....	1
State St. Exchange	2,058,223	3,500,000	.....	6.50
Stone & Webster R. Cp. 5s, 1947	2,473,000	.....	5 %	980
Suffolk Real Estate Trust	.....	1,440,000	1 %	12
Summer Street Tr. ($25 Liq.)	.....	8,400 shs.	$2.00	15
Thirty Federal St. Corp., V.T.C.	100,000	272,450	.....	15
Tremont Building Trust	450,000	2,555,000	3 %	25
University Associates	38,000	650,000	1½%	20
Wabash Avenue Trustees	.....	1,015,000	1¼%	400
Washington Building Trust	585,000	915,000	2 %	20
Western Real Estate Trustees	.....	4,000,000	*4 %	42
Winthrop Building Trust	355.000	440,000	.....	.....
Worcester Bldg. Trust 5s, 1937	157,000	.....	5 %	530
Worcester Bldg. Trust 5s, 1938	186,500	.....	5 %	530
Worcester Bldg. Trust 5s, 1940	133,000	.....	5 %	5.00

*¾% extra

FRANCIS HASTINGS

MEMBER BOSTON REAL ESTATE EXCHANGE

Real Estate Trust Securities
and
Mortgages

53 STATE STREET

TELEPHONES { 6183 / 6184 / 6185 } HUBbard

BOSTON

Street and Co., Inc.

-REALTORS-

MERCANTILE PROPERTIES
BACK BAY AND BEACON HILL HOMES
APARTMENTS
SUBURBAN HOMES
CARE AND MANAGEMENT

PERMANENT
MORTGAGE LOANS
CONSTRUCTION
Mortgage Loan Solicitors for the
PRUDENTIAL INSURANCE COMPANY OF AMERICA
Agents for the BAY STATE MORTGAGE CORPORATION

One Eighty-Five Devonshire St., Boston LIBerty 4436

E. L. Grimes Printing Company

For Many Years Printers
of This Book

368 Congress Street Boston, Mass.
Telephone LIBerty 3355-3356

Boston Real Estate Exchange

OFFICERS AND COMMITTEES

For Fiscal Year Ending June 30, 1939

President

BENJAMIN C. TOWER

Vice-Presidents

JAMES M. ROTHWELL FRANK H. PURINGTON JOHN C. KILEY

Executive Secretary-Treasurer

CHARLES E. LEE

Clerk

EDWARD W. GREW, JR.

Advisory Council

Charles Francis Adams
Francis R. Bangs
Edwin D. Brooks
Walter Channing
Arthur N. Maddison
Harold F. Mason
Stephen W. Sleeper
Frederic H. Viaux
Henry Whitmore
Charles W. Whittier

Board of Directors

William B. Baker
William H. Ballard
Roy E. Connor
A. George Gilman
Carleton Hunneman
John C. Kiley
George S. Parker
Herbert G. Perry
Carlos T. Pierce
Frank H. Purington
Woodbury Rand
Frank Ross
James M. Rothwell
Theodore L. Storer
Benjamin C. Tower
Paul R. Tucker
Howard Whitcomb
Albert R. Whittier

Executive Committee

Roy E. Connor
Carleton Hunneman
John C. Kiley
Herbert G. Perry
Frank H. Purington
James M. Rothwell
Benjamin C. Tower

Committee on Legislation and Taxation

James M. Rothwell, Chairman

Henry R. Brigham
Edwin D. Brooks
Tarrant P. King
Joseph B. Russell
Theodore L. Storer
Robert M. Tappan

Admissions Committee

Charles Townsend, Chairman

Edwin D. Brooks, Jr.
Watson G. Cutter
William H. Dyer
Robert O. Rockwell, Jr.
James M. Rothwell
Parker Webb
Harold C. Wiswall

Arbitration Committee

Stephen W. Sleeper, Chairman

Alfred Beck, Jr.
George L. Dow
Randolph Frothingham
A. George Gilman
Carleton Hunneman
Edward B. Miles
Archibald G. Monks
Joseph B. Russell
George F. Shepard
Delano Wight

Commissions Committee

Frank H. Purington, Chairman

Amory Eliot
Edward W. Grew
Leon D. Hughes
Arthur N. Maddison
Herbert G. Perry
Theodore L. Storer
Howard Whitcomb
Albert R. Whittier

Appraisal Committee

Alfred Beck, Jr., Chairman
William H. Ballard, Vice-Chairman

Gerald D. Boardman
Harry A. Gilbert
Frank L. Lassen
Harry B. McCracken
Henry W. Merrill
Wm. Pease O'Brien
Theodore L. Storer
Max E. Wyzanski

Discipline Committee

Francis R. Bangs, Chairman
Randolph Frothingham — Carleton Hunneman — Theodore L. Storer
Stephen W. Sleeper

Joint Committee on Municipal Finance with Boston Chamber of Commerce

Augustus P. Loring, Jr., Chairman
Henry R. Brigham — Tarrant P. King — James M. Rothwell
Edwin D. Brooks — Charles E. Lee — Stephen W. Sleeper

DIVISIONS OF THE

Boston Real Estate Exchange

OFFICERS FOR FISCAL YEAR ENDING JUNE 30, 1939

Brokers Division

CARLETON HUNNEMAN, Chairman
EDWARD F. BOWDITCH, Vice-Chairman
HENRY WARNER, Secretary
CHARLES E. LEE, Treasurer

Building Owners and Managers Association

ROY E. CONNOR, Chairman
FRANK A. EWART, Vice-Chairman
ALFRED BECK, JR., Secretary
CHARLES E. LEE, Treasurer

Newton Board

CARLOS T. PIERCE, Chairman
THOMAS V. CLEVELAND, Vice-Chairman
KENNETH B. HASTINGS, Secretary-Treasurer

Act of Incorporation

OF THE

Boston Real Estate Exchange

Name changed from Real Estate Exchange and Auction Board by vote of Stockholders at annual meeting held on January 19, 1917.

Section 2. Amended January 1927, by vote of stockholders. (For the amendment see below.)

ACT OF INCORPORATION. Chapter 153: Acts of 1889

Section 1. Francis V. Balch, Henry M. Whitney, Robert S. Minot, Grenville T. W. Braman, Eben D. Jordan, George Wheatland, Jr., John Mason Little and Frederic H. Viaux, their associates and successors, are hereby made a corporation by the name of REAL ESTATE EXCHANGE AND AUCTION BOARD, with all the powers, rights and privileges and subject to all the duties, restrictions and liabilities set forth in all general laws which now are or hereafter may be in force relating to such corporations.

Section 2. The capital stock of said corporation shall be ten thousand dollars, and shall be divided into shares of one hundred dollars each; said capital stock may be increased from time to time in the manner provided by law to any amount not exceeding three hundred thousand dollars; and it shall not commence business until its entire original capital is actually paid in, in cash. The office and principal place of business of said corporation shall be in the city of Boston, and it may hold real estate suitable for the transaction of its business to the amount of three hundred thousand dollars.

(For amendment of this Section 2, made in January 1927, see below.)

Section 3. The said corporation may establish and maintain a central room or station in said Boston, for the sale of real estate and securities at auction; and lease stands to auctioneers, and furnish a general meeting room for real estate owners and others; and prepare and collect maps, plans, statistics and other records relating to real estate and subjects connected therewith; and do and perform such other matters as relate to real estate interests and dealings therein.

Section 4. Any court of law or equity and any court of probate and insolvency of this Commonwealth may, by decree or otherwise, direct any or all sales of real estate or personal property ordered to be sold by such court, to be held at the salesroom of such corporation.

Section 5. This act shall take effect upon its passage. (Approved March 22, 1889.)

The amendment of Section 2, made in January 1927, is as follows:—

The now outstanding 100 shares of this corporation of the par value of $100 each shall be preferred shares, and the capital stock of this corporation shall consist of said 100 preferred shares and also 1,000 common shares without par value.

Any distribution of income or capital of the corporation shall be divided ratably among the preferred shares, and no assets of the corporation shall ever be received by the holders of common shares; so that the rights of the holders of the $100 par value shares now outstanding (hereby altered into preferred shares) shall not be in any way impaired or diminished either as to income or as to capital by the issue of said common shares.

Each share, whether preferred or common, shall entitle the holder to one vote at meetings of the stockholders, except that no common share shall be voted, or be counted in determining a quorum at any meeting of the stockholders, unless its holder is at the time an active or constituent member of the Boston Real Estate Exchange.

Common shares shall be issued for $1. each, and only to active and constituent members of the Boston Real Estate Exchange, and no more than one to any one person, and shall be non-transferable except as below stated; and when the holder of any common share ceases to be an active or constituent member, he or his executors or administrators shall transfer his share to this corporation, which shall pay him or them $1. therefor, and may subsequently transfer the share, for $1. to a new active or constituent member of said Exchange, instead of issuing to him a new share.

The By-Laws of this Corporation are hereby amended so far, if at all, as may be necessary to make effective the foregoing.

By-Laws

OF THE

Boston Real Estate Exchange

ARTICLE I.—Corporation and Membership

The corporation shall consist of all persons owning shares of its capital stock, but no stockholder shall have membership in the Exchange and be entitled to its privileges until he has been duly elected a member by the Directors under such rules and regulations as they may from time to time prescribe. Members shall have access to the Exchange subject to the rules and regulations made by the Directors. Members may be elected by the Directors under such classifications and subject to such rules as they may prescribe. Membership in the Exchange cannot be assigned or transferred.

ARTICLE II.—Officers

The business of the corporation shall be conducted by a Board of Directors composed of not more than fifteen Directors chosen by the stockholders, who may be chosen from stockholders or members not stockholders, and also of the President of the Corporation and the Chairman of each Division and Board of the Exchange established by the Directors as hereinafter provided, ex officiis, in case they are not included among the Directors chosen by the stockholders. The officers of the corporation shall be a President who shall be a common stockholder, three Vice-Presidents, a Treasurer, an Executive Secretary and a Clerk.

ARTICLE III.—Directors

Section 1. The general conduct of the affairs and business of the corporation shall rest with the Board of Directors. Those chosen by the stockholders shall be elected by ballot at the Annual Meeting of the corporation in the manner hereinafter provided and shall hold office for the periods respectively for which they shall have been chosen or until their duly chosen successors shall have taken office. The Directors may fill vacancies in their number until the next Annual Meeting. The Directors may hold periodical meetings at the office of the corporation, or shall meet whenever called together by the President, or by not less than three Directors, if they so request in writing. Notices of meetings shall be signed by the Executive Secretary, or in case of his failure to so notify, by three or more Directors. At any meeting of the Directors at least five members must be present to constitute a quorum, and all acts done by said quorum shall be valid.

Section 2. The Directors shall as soon as possible after the Annual Meeting choose a President who shall be a common stockholder, three Vice Presidents from their own number and an Executive Secretary, who shall hold office until their successors shall have been chosen. The Directors may fill vacancies in any of the offices.

Section 3. The Directors may establish Divisions of the Exchange for the different branches of the real estate business, under such regulations as they may prescribe, in order to give members engaged in such branches opportunity for conference, investigation and recommendations to the Directors in relation thereto.

Section 4. The Directors may establish subordinate Boards of members in localities outside of Central Boston, under such regulations as they may prescribe, in order to permit such Boards to deal with matters of purely local interest and effect, but only in a manner not inconsistent nor in conflict with the policies or interests of the Boston Real Estate Exchange, and subject to review by the Directors at their discretion.

Section 5. The Directors may dissolve any Division or Board of the Exchange if they deem such action to be advisable.

Section 6. The Directors may appoint and remove all agents, clerks, and other servants of the corporation, and shall fix the compensation of all officers and employees. They shall adopt such rules and regulations as they may deem expedient for admission to and continuance of membership in the Exchange, and for the good order, comfort and convenience of the members, and prescribe and enforce penalties for violation thereof. They may suspend or expel from membership in the Exchange any member guilty of any act which may be determined by them to be detrimental to the interest or welfare of the Exchange. They shall fix rents for auction stands, fees or charges for membership in the Exchange and for public sales held in its auction room, and generally conduct the affairs of the corporation.

ARTICLE IV.—President

The President shall preside at all meetings of the corporation and of the Directors, and perform such duties as may be prescribed by the Directors. In his absence a Vice-President, in the order of election, shall serve in his place, or a president pro tempore shall be named to serve for the meeting.

ARTICLE V.—Vice-Presidents

The Vice-Presidents in their order shall preside at meetings of the stockholders and also at meetings of the Directors in the absence of the President; and shall discharge such other duties as the Directors may assign to them.

ARTICLE VI.—Treasurer

The Treasurer shall give bonds in such sum, and with such sureties, as the Directors may require. He shall collect and receive moneys due the corporation and deposit the same in its name, in such bank, or banks, as may be approved by the Directors. He shall attend all meetings of the stockholders, with the books and papers of the corporation. A complete settlement of his accounts and books shall be made each year, as of the 30th day of June, or more frequently if the Directors require it. He shall keep the stock-books and issue certificates of stock and perform all other duties pertaining to his office.

ARTICLE VII.—Executive Secretary and Clerk

The Executive Secretary shall be the executive officer of the Exchange, have charge of its offices and its employees and perform all duties imposed upon him by the President or by the Directors. He shall act as Secretary of the Directors and, if so requested by the Directors or the President, as Secretary of any committees and keep the records thereof. The offices of Executive Secretary and Treasurer may be held by the same person.

The Clerk shall attend all meetings of the stockholders and keep accurate record of all proceedings thereof. He shall issue all notices of the corporation and shall attend to such correspondence or other duties as may be incident to his office or may be assigned him by the President or Directors.

ARTICLE VIII.—Meetings and Elections

Section 1. The regular Annual Meeting of the stockholders of the corporation shall be held on the Wednesday succeeding the second Monday in July of each year, at such hour and place in the city of Boston as the Directors may determine. All meetings of the stockholders shall be called by a notice signed by the Clerk and mailed at least seven days before the day of the meeting to each stockholder at the address recorded on the books of the Exchange. Special meetings of the stockholders may be called by the Directors at any time, and also at the written request of the holders of thirty (30) per centum of stock. Such request shall be made to the President, who shall thereupon direct the Clerk to issue the usual call for such meeting; and in case of neglect or refusal so to call, said stockholders may themselves call said meeting, and all legal acts done at such meeting shall be valid.

Section 2. At the Annual Meeting in July, 1930, the stockholders shall choose by ballot fifteen Directors, of whom five shall be chosen to serve for three elective years, five shall be chosen to serve for two elective years and five shall be chosen to serve for one elective year. At the Annual Meeting in subsequent years the stockholders shall choose by ballot five Directors to serve for three elective years and in case of existing vacancy a Director to serve each unexpired term. A Director shall not be chosen by the stockholders to serve for more than two terms in succession from and after the Annual Meeting in July, 1930. The stockholders shall also choose each year at the Annual Meeting by ballot a Treasurer and a Clerk of the corporation who shall hold office until their duly chosen successors shall have taken office. Directors and Officers chosen by the stockholders at the Annual Meeting shall take office immediately on the final adjournment of said meeting. There shall be at least forty (40) per centum of the capital stock represented to constitute a quorum at any meeting of the stockholders. Each share of stock shall be entitled to one vote, and such vote may be given personally or by proxy; but proxies shall be in writing and delivered to the Treasurer before the meeting.

Section 3. A Nominating Committee consisting of five members shall be appointed by the Directors each year to submit nominations for Directors and Officers to be chosen at the Annual Meeting.

ARTICLE IX.—Certificates

Certificates of the stock of the corporation shall be numbered, authenticated by the Seal of the corporation and signed by the President and Treasurer. Certificates must be assigned by endorsement. Stock transfers shall be recorded in the books of the corporation and the returned certificates shall be endorsed "Canceled"; and no such exchange shall be made without being thus registered, nor without the surrender and cancellation of the old certificate. No certificate shall be transferred so long as the holder thereof is indebted to the corporation, without the consent of the Directors. No person or corporation shall hold at one time more than ten shares of the capital stock.

ARTICLE X.—Seal

The corporation shall have a Seal, which shall be in the custody of the Treasurer, to be of such design as the Directors may from time to time determine, but which shall bear the legend "Boston Real Estate Exchange. Incorporated, March, 1889."

ARTICLE XI.—Amendments

These By-laws may be added to or amended only by a vote of a majority of the stock represented at any meeting in the notice for which the amendment desired is inserted. Notice of the amendment desired must also be posted in the office of said corporation at least seven days before the meeting, but the meeting shall not be confined to the form proposed, but may pass any amendment within the fair scope of the notice.

BROKERS DIVISION

OF THE

BOSTON REAL ESTATE EXCHANGE

ORGANIZED DECEMBER 17, 1919

THE BROKERS DIVISION is composed of members of the EXCHANGE who are regularly engaged in business as Real Estate Brokers. The Division holds regular meetings and discusses matters relating directly to the Real Estate Brokerage Business and may recommend action by the EXCHANGE to improve the standards and advance the interests of Real Estate Brokers.

OFFICERS AND COMMITTEES

Chairman
Carleton Hunneman

Vice-Chairman
Edward F. Bowditch

Secretary
Henry Warner

Treasurer
Charles E. Lee

Committee on Program

Edward F. Bowditch, Chairman
Henri Bourneuf
Watson G. Cutter
Leon D. Hughes
Clifford V. Miller
Richard B. Peirce
Morton B. Howard

Committee on Membership

Joseph W. Lund, Chairman
Lawrence S. Ballard
Arthur J. Dolben
Richard A. Dow
John W. Goodrich
Carlyle R. Hayes
Arthur Willis, Jr.

Committee on Ethics

Albert R. Whittier, Chairman
William H. Ballard
Gerald D. Boardman
F. Murray Forbes
George S. Parker
Frank H. Purington
Stephen W. Sleeper
Howard Whitcomb
Henry Whitmore

LIST OF MEMBERS

Aiken, Robert M.
Alvord, Lincoln
Andrews, Dwight H.

Baker, Harry E.
Baldwin, Mrs. D. A
Ballard, Lawrence S.
Ballard, William H.
Barnard, W. Shirley
Beal, John L.
Beck, Alfred, Jr.
Bell, Hermon P.
Belt, Harry N.
Bigelow, W. DeF.
Blaney, David
Blood, Wayland P.
Boardman, Gerald D.
Boardman, Reginald
Boris, Joseph T.
Bourneuf, Henri
Bowditch, Edward F.
Bradley, Richards M.
Breed, Butler C.
Breen, John A.
Briggs, Edward W.
Brooks, Arthur B.
Brown, Henry A.
Brown, Homer T.
Burns, Thomas H.
Butterfield, Chas. B. Jr.
Byrne, Harry C.

Caouette, Winfield S.
Carrig, James A.
Chambers, J. Albert
Chandler, Peleg W.
Channing, Charles E.
Channing, Walter
Cleveland, Thomas V.
Clifton, John C.
Closson, Addison W.
Cochran, William J.
Codman, John
Cole, George A.
Coleman, Martin J.
Connor, Roy E.
Converse, Roger W.
Cooper, William E.
Cox, Walter H.
Crawford, Wm. H. L.
Cronin, John S.
Curtis, Clifton H.
Cushing, Charles E.
Cutter, Henry O.
Cutter, Watson G.

Day, Joseph P.
De Blois, George L.
Delaney, William T.
Dewar, Everett B.
Dolben, Arthur J.
Dove, Paul M.
Dolben, William H.
Donovan, L. E.
Douglass, Alfred W.
Dow, George L.
Dow, Richard A.
Drake, Paul Harris
Dudley, R. Parker
Dunlop, John W.
Dyer, William H.

Eliot, Samuel
Evans, Ralph P.
Ewart, Frank A.
Faxon, Georgette V.
Fay, Abbott
Fay, Ralph F.
Fessenden, Helen I.
Fishman, Isaac
Fitz, Charles E.
Fitzpatrick, Thos. B.
Forbes, F. Murray
Francis, Olmore C.

Frazer, James A.

Gates, Ellis L.
Gibbs, Harry F., Jr.
Gilbert, Harry A.
Giles, John S.
Goodrich, John W.
Gorham, E. Randal
Grew, Edward W.
Grew, John
Guptill, Gordon B.

Hamlen, Nathaniel
Hamlen, Paul M.
Hastings, Francis
Hastings, Kenneth B.
Hayden, George H.
Hayes, Carlyle R.
Henderson, Edward O.
Henderson, James D.
Hoe, Arthur W.
Hope, John A.
Hosford, John T.
Howard, Chas. W., Jr.
Howard, Morton B.
Hughes, Leon D.
Hull, Reginald M.
Hunneman, Carleton
Huntington, Herbert G.

Inch, William T.
Ingersoll, W. Fitch
Kedian, Thomas J.
Kenny, Norman W.
Keville, William J.
Kiley, John C.
Kraetzer, Eugene G.

Lassen, Frank L.
Lavigne, Louis V.
Leatherbee, Wm. B.
Long, Rodney W.
Loring, Percy
Loughman, J. Howard
Lund, Joseph W.
Lyons, Frederic W.
Maddison, Arthur N.
Malley, Charles A.
Marquis, George G.
Marsh, Arthur E.
Marsh, Francis 2d
Martindale, J. D.
Mazur, Joseph G.
McColl, John J.
McElroy, Wm. F.
McKennan, William
McNally, Hugh P.
Mehegan, William D.
Mellen, Geo. H., Jr.
Melvin, Arthur W.
Merrill, Henry W.
Miles, Edward B.
Miller, Bernard
Miller, Clifford V.
Moore, Edward J.
Morgan, F. Paul
Murphy, Edward J.
Murphy, John H.
Mutty, John E.
Nauman, George V.
Newhall, Charles A.
Newhall, Elbridge K.
Newhall, Horatio

Niles, Harold L.
Nordblom, John E.
Nordblom, Robert C.
Norris, Forris W.

O'Brien, F. J.
O'Brien, Wm. Pease
Olmstead, Ernest D.
Orlandini, Edward
Orlick, Max

Paine, Lorin D.
Parker, Bartol
Parker, George S.
Patterson, Ralph M.
Pearce, Arthur P., Jr.
Peirce, Richard B.
Petersen, August F.
Pheeny, Harold A.
Phillips, H. Woodman
Pierce, Carlos T.
Pinkham, Henry S.
Podren, Fred
Porter, George R.
Porter, Ruth C.
Prescott, Lincoln T.
Prescott, Mortimer M.
Proctor, Grosvenor
Purington, Frank H.

Quimby, Leon F.

Redmond, Carlton S.
Reidy, Maurice F.
Rice, George T.
Richardson, G. W.
Robbins, Leroy H.
Robinson, Albert L.
Robinson, Charles E.
Rockwell, R. O., Jr.
Rohmer, Emile J.
Ross, Frank
Ross, Franklin J.

Saftel, Harry R.
Sawyer, Wm. P.
Sleeper, Joseph J.
Sleeper, Stephen W.
Smith, Arthur W.
Smith, Caroline P.
Snider, Abraham
Stewart, Robert W.
Stone, Robert J. W.
Storer, Theodore L.
Street, Gerald G. E.
Stucklen, Carl L.

Tardif, J. Paul
Thomas, Harvey L.
Tillinghast, Arthur P.
Tower, Benjamin C.
Townsend, Charles
Townsend, R. Elmer
Tucker, Paul R.
Tully, Edward J.

Viaux, Frederic
Vincent, J. Edmund

Wait, William G.
Walker, Edward F.
Warner, Henry
Wayland, Robert S.
Webb, Parker
Webster, George H.
Weld, Walter W.
Welsh, Willard
Wendell, Edward E.
Whitcomb, Howard
Whiting, Mason T.
Whitmore, Henry
Whitmore, Henry, Jr
Whitney, Donald
Whitney, Ralph E.
Whittemore, T. H.
Whittier, Albert R.
Whittier, Charles W.
Whittier, Nathaniel
Wigglesworth, Norton
Wight, Warland
Willis, Arthur
Willis, Arthur, Jr.
Willson, William W.
Wilton, Henry G.
Wyzanski, Arthur R.

By-Laws
OF THE
Brokers Division

ARTICLE I—Name

This Association shall be known as the Brokers Division of the Boston Real Estate Exchange. It is hereinafter referred to as the Division.

ARTICLE II—Membership

Any member of the Boston Real Estate Exchange who is regularly engaged in business as a real estate broker may be enrolled as a member of the Division on application in writing to the Secretary of the Division in the manner prescribed herein. No other person or persons shall be eligible to membership. If any member of the Division shall cease to be a member of the said Exchange or shall cease to be a real estate broker he shall thereupon cease to be a member of the Division.

Application for enrollment shall contain the business address of the applicant, the name of the concern with which he is connected, his position in that concern, a statement that he is regularly engaged in business as a real estate broker and a pledge that whenever he buys or sells real estate for his own account, directly or indirectly, he will not assume to act as a broker in the transaction.

ARTICLE III—Officers

The officers of the Division shall be a Chairman, a Vice-Chairman, a Secretary and a Treasurer, who shall be elected in May and shall hold office for one year beginning July first, or until their respective successors are elected.

ARTICLE IV—Committees

The Division shall appoint such committees as it shall deem advisable, or it may delegate the power to appoint committees to the Chairman.

ARTICLE V—Meetings

Regular meetings of the Division may be called by the Chairman or by any five members by notice in writing mailed to each member not less than two days previously. Special meetings may be called by the Chairman or by the Secretary or by any two members on such notice as it is practical to give under the circumstances. There shall be no voting by proxy at any meeting.

ARTICLE VI—Quorum

At any meeting twenty shall be a quorum.

ARTICLE VII—Activities

The Division shall discuss such subjects and make such investigations, reports and recommendations as it shall deem advisable, but all such reports and recommendations shall be made only to the Directors or Executive Secretary of the said Exchange.

ARTICLE VIII—Limitation of Liability

The Boston Real Estate Exchange shall not be liable for any acts, expenditures or commitments of the Division unless such acts, expenditures or commitments shall have been approved by the Directors of the said Exchange.

ARTICLE IX—Amendments

These by-laws may be amended at any regular meeting of the Division by a vote of two-thirds of the members present, provided that notice of the proposed amendment has been given in the call for the meeting. But no amendment shall take effect until it is approved by the Directors of the said Exchange.

By-Laws
OF THE
Building Owners and Managers Association

ARTICLE I — Name

This Association shall be known as the Building Owners and Managers Association of the Boston Real Estate Exchange. It is hereinafter referred to as the Association.

ARTICLE II — Membership

Any member of the Boston Real Estate Exchange who is interested in the ownership or management of real estate may be enrolled as a member of the Association on application in writing to the Secretary of the Association. No other person or persons shall be eligible to membership.

If any member of the Association shall cease to be a member of the Exchange he shall thereupon cease to be a member of the Association.

A member may designate any man or men in his office or in his employ to attend the meetings of the Association, but such designated persons shall have no right to vote.

ARTICLE III — Dues

The annual dues shall be $10 for each member and shall be payable in advance on the first day of January. Any member in arrears of dues for more than three months shall thereupon cease to be a member of the Association.

ARTICLE IV — Officers

The officers of the Association shall be a chairman, a vice-chairman, a secretary and a treasurer, who shall be elected in May and shall hold office for one year beginning July first or until their respective successors are elected.

ARTICLE V — Committees

The Association shall appoint such committees as it shall deem advisable or it may delegate the power to appoint committees to the chairman.

ARTICLE VI — Meetings

Meetings of the Association may be called by the chairman or by any five members by notice in writing mailed to each member not less than two days previously. Special meetings may be called by the chairman or by the secretary or by any two members on such notice as it is practical to give under the circumstances. There shall be no voting by proxy at any meeting.

ARTICLE VII — Quorum

At any meeting eight shall be a quorum.

ARTICLE VIII — Activities

The Association shall discuss such subjects and make such investigations, reports and recommendations as it shall deem advisable. All such reports and recommendations shall be made only to the Directors or Executive Secretary of the said Exchange or to organizations with which the Association, with the approval of the Directors of said Exchange, shall have become affiliated.

ARTICLE IX — Limitation of Liability

The Boston Real Estate Exchange shall not be liable for any acts, expenditures or commitments of the Association unless such acts, expenditures or commitments shall have been approved by the Directors of the said Exchange.

ARTICLE X — Amendments

These By-laws may be amended at any regular meeting of the Association by a vote of two-thirds of the members present, provided that notice of the proposed amendment has been given in the call for the meeting. But no amendment shall take effect until it is approved by the Directors of the said Exchange

BUILDING OWNERS and MANAGERS ASSOCIATION

OF THE

BOSTON REAL ESTATE EXCHANGE

Organized January 12, 1917

THE BUILDING OWNERS AND MANAGERS ASSOCIATION is composed of members of the EXCHANGE who are owners or interested in the management of real estate and such persons in their offices or in their employ as may be designated to attend meetings, but not to vote. The Association investigates and discusses subjects of interest to owners and building managers and is affiliated with the National Association of Building Owners and Managers.

OFFICERS AND COMMITTEES

Chairman
ROY E. CONNOR

Vice-Chairman
FRANK A. EWART

Secretary
ALFRED BECK, JR.

Treasurer
CHARLES E. LEE

Committee on Meetings
ALFRED BECK, JR., Chairman

PHILIP E. BENNETT
JOHN A. BREEN

Committee on Operating
T. HERBERT FILES, Chairman

MAYNARD L. HARRIS
CHARLES A. NEWHALL
GEORGE R. WALKER
RALPH E. WHITNEY

Committee on Membership
FRANK L. LASSEN, Chairman

WILLIAM H. BALLARD
JOHN CODMAN
TARRANT P. KING
GEORGE H. WATERHOUSE

LIST OF MEMBERS

Ayer, Charles F.
Babcock, H. B.
Baker, William B.
Ballard, William H.
Bangs, Francis R.
Beck, Alfred, Jr.
Bennett, Philip E.
Birtwell, Edwin E. S.
Bradley, Richards M.
Brooks, Edwin D.
Carey, Daniel D.
Channing, Walter
Codman, John
Codman, Russell S.
Connor, Roy E.
Cushing, Bradbury F.
Cutter, Henry O.
Dean, Sydney S.
Dunlop, John W.
Eliot, Samuel
Ewart, Frank A.
Files, T. Herbert
Foster, Dwight
Gates, Ellis L.
Gavin, Basil
Hanley, William J.
Harris, Maynard L.
Hinneman, Carleton
Keesler, William F.
Keville, William J.
King, Tarrant P.
Koob, Adolph J.
Lassen, Frank L.
Lord, Charles E.
Loring, Percy
Loud, C. W.
Maddison, Arthur N.
Mason, Harold F.
Monks, Archibald G.
Morin, George A.
Newbegin, Henry W.
Newhall, Charles A.
Newhall, Elbridge K.
O'Brien, Francis J.
O'Brien, Wm. Pease
Parker, George S.
Parker, Philip S., Jr.
Ross, Frank
Rothwell, James M.
Rudd, Edward H.
Russell, Joseph B.
Shepard, Geo. F.
Shewell, Robert L.
Sleeper, Stephen W.
Spear, C. R. G.
Storer, Theodore L.
Street, Gerald G. E.
Tappan, Robert M.
Upton, George
Vincent, J. Edmund
Walker, George R.
Waterhouse, George H.
Weeks, Warren B. P.
Welch, W. Marriott
Whidden, Stephen H.
Whitcomb, Howard
Whitney, Ralph E.
Whittier, Charles W.
Williams, Moses
Williams, Moses, Jr.
Willis, Arthur
Winslow, Herbert F.

Designated to Attend Meetings

Capen, Morris P.
Codman, Charles R.
Cutter, Watson G.
Francis, Edward L.
Foley, M. J.
Gannon, John
Kelsch, John J.
Lundquist, Clarence A.
Martensen, Louis H.
Newhall, Horatio
Parker, A. H.
Spaulding, Howard K.
Wehrle, Otto A.
Williams, Arthur

By-Laws
OF THE
Newton Board

ARTICLE I

This association shall be known as the NEWTON BOARD of the Boston Real Estate Exchange. It is hereinafter referred to as the Board.

ARTICLE II — Membership

Any member of the Boston Real Estate Exchange having interests in the City of Newton may be enrolled as a member of the Board on application in writing to the Secretary of the Board in the manner prescribed herein. No other person or persons shall be eligible to membership. If any member of the Board shall cease to be a member of the said Exchange he shall thereupon cease to be a member of the Board.

Application for enrollment shall contain the business address of the applicant, the name of the concern with which he is connected and his position in that concern, and shall be signed by the applicant and by two endorsers, preferably members of the Board.

ARTICLE III — Officers

The officers of the Board shall be a Chairman, a Vice-Chairman, a Secretary and a Treasurer, who shall be elected in June and shall hold office for one year, beginning July 1, or until their respective successors are elected.

ARTICLE IV — Committees

The Board shall appoint such committees as it shall deem advisable, or it may delegate the power to appoint committees to the Chairman.

ARTICLE V — Meetings

Regular meetings of the Board may be called by the Chairman or by any five members by notice in writing mailed to each member not less than two days previously. The Board may by vote at any regular meeting establish periodic regular meetings of which no notice need be given. Special meetings may be called by the Chairman or by the Secretary or by any two members on such notice as it is practical to give under the circumstances.

ARTICLE VI — Quorum

At any meeting five of the enrolled membership shall be a quorum.

ARTICLE VII — Activities

The Board may consider and act upon matters of purely local interest and effect, but only in a manner not inconsistent nor in conflict with the policies or interests of the Boston Real Estate Exchange and subject to review by the Directors of the said Exchange at their discretion. The Board may discuss such other subjects and make such investigations thereof and reports and recommendations thereon as it shall deem advisable, but all such reports and recommendations shall be made only to the Directors or Executive Secretary of the said Exchange. Records of the activities of the Board shall be kept and, on request, shall be submitted to an officer of said Exchange.

ARTICLE VIII — Limitation of Liability

The Boston Real Estate Exchange shall not be liable for any acts, expenditures or commitments of the Board unless such acts, expenditures or commitments shall have been approved by the Directors of said Exchange.

ARTICLE IX — Amendments

These by-laws may be amended at any regular meeting of the Board by a vote of two-thirds of the members present, provided that notice of the proposed amendment has been given in the call for the meeting. But no amendment shall take effect until it is approved by the Directors of the said Exchange.

NEWTON BOARD

OF THE

BOSTON REAL ESTATE EXCHANGE

Organized December 23, 1929

The Newton Board of the Boston Real Estate Exchange consists of members of the Exchange particularly interested in Newton. The Board deals with matters of purely local interest and effect but only in a manner not inconsistent nor in conflict with the policies or interests of the Boston Real Estate Exchange and subject to review by the Directors at their discretion.

Chairman
CARLOS T. PIERCE

Vice-Chairman
THOMAS V. CLEVELAND

Secretary-Treasurer
KENNETH B. HASTINGS

Committee on Aims and Activity
Joshua W. Brown, Chairman
Lincoln Alvord
Ralph M. Patterson

Committee on Membership
Thomas H. Burns, Chairman
Peter Turchon
Victor H. Vaughan

List of Members

Lincoln Alvord
Joshua W. Brown
John T. Burns
Thomas H. Burns
Thomas V. Cleveland
Arnold Hartmann
Kenneth B. Hastings
Arthur W. Melvin
Ralph M. Patterson
Carlos T. Pierce
Paul R. Tucker
Peter Turchon
Victor H. Vaughan
George L. White
Henry G. Wilton

List of Members of the
Boston Real Estate Exchange

July 15, 1938

	Telephone
Adams, Charles Francis, 15 State St. Trustee	LAFayette 6965
Aiken, Mabel Gertrude, 43 Charles St. The Aiken Agency	LAFayette 8591
Aiken, Robert M., 50 Congress St. Walter Channing, Inc.	HUBbard 8230
Alvord, Lincoln, 81 Union St., Newton Centre Alvord Bros.	CEN. New. 3006
Ames, John S., Ames Building Trustee	CAPitol 1705
Amory, Roger, 19 Congress St. Trustee	CAPitol 9785
Anderson, A. J., 108 Water St. OBrion, Russell & Co.	LAFayette 5700
Anderson, Elbridge R., 1 State St. Anderson, Mintz & Owen	CAPitol 2185
Andrew, T. Edwin, Bay State Building, Lawrence Real Estate	LAWrence 7121
Andrews, Dwight H., 4 Brattle St., Cambridge Ellis & Bowditch	KIRkland 8586
Andrews, Kent, 140 Federal St. United Shoe Machinery Corp.	LIBerty 9100
Apollonio, Theron A., 1 Tremont St. Treas. Suffolk Savings Bank	LAFayette 7080
Appleton, Geo. C. & Son, 31 State St. Real Estate.	CAPitol 2957
Ayer, Charles F., 141 Milk St. Trustee	HANcock 2670
Babcock, H. B., 164 Stuart St. Westinghouse Electric Elevator Company	HUBbard 0616
Baer, Frank H., 333 Washington St. Real Estate	CAPitol 7550
Baker, Harry E., 608 Mass. Ave., Arlington Real Estate	ARLington 3910
Baker, William B., 18 Tremont St. Minot, Williams & Bangs, Inc.	LAFayette 5294
Baldwin, Mrs. D. A., Westford Road, Concord Real Estate	CONcord 451
Baldwin, Thomas T., 45 Milk St. Trustee, Tileston Trust	LIBerty 6640
Ballard, Lawrence S., 45 Milk St. W. H. Ballard Company	LIBerty 6640
Ballard, William H., 45 Milk St. W. H. Ballard Company	LIBerty 6640
Bangs, Francis R., 18 Tremont St. Minot, Williams & Bangs, Inc.	LAFayette 5294
Barnard, W. Shirley, 15 Barnard St., Andover Real Estate	ANDover 202
Bayley, Edwin A., 18 Tremont St. Attorney-at-Law	LAFayette 0033

	Telephone
Beal, John L., 10 State St. Real Estate	LAFayette 5685
Beck, Alfred, Jr., 40 Central St. Meredith & Grew, Inc.	LAFayette 6772
Bell, Hermon P., 73 Tremont St. Bell & Nelson	LAFayette 6059
Belt, Harry N., 66 Devonshire St. Real Estate	LAFayette 0766
Bennett, Philip E., 40 Water St. National Shawmut Bank	LAFayette 6800
Berenson, Theodore W., 80 Federal St. Edwin J. Dreyfus Properties, Inc.	LIBerty 5818
Best, William H., 50 Federal St. Ropes, Gray, Boyden & Perkins	HANcock 9214
Bigelow, W. DeF., 75 Federal St. Bigelow & Co.	HANcock 2806
Billman, Christopher L., 73 Cornhill President, Workingmens Co-operative Bank	CAPitol 2852
Birtwell, Edwin E. S., 49 Federal St. Stone & Webster, Inc.	HANcock 2535
Blaikie, Albert L., 1374 Massachusetts Ave., Cambridge Real Estate	KIRkland 1293
Blaney, David, 556 Wellesley St., Weston Henry W. Savage, Inc.	WELlesley 2975
Blood, Wayland P., 8 Trapelo Rd., Belmont Real Estate	BELmont 2157
Boardman, Gerald D., 116 Newbury St. Real Estate	KENmore 1450
Boardman, Reginald, 1 Court St. Real Estate	CAPitol 5000
Bond, C. Lawrence, 25 Irvington St. Trustee	KENmore 4728
Boris, Joseph T., 273 Harvard St., Brookline Henry W. Savage, Inc.	ASPinwall 1504
Bottomly, Robert J., 209 Washington St. Bottomly & Dealtry	LAFayette 5675
Bourneuf, Henri, 50 Congress St. Walter Channing, Inc.	HUBbard 8230
Bowditch, Edward F., 4 Brattle St., Cambridge Ellis & Bowditch	KIRkland 8586
Bowditch, Fred C., Jr., 31 State St. Reconstruction Finance Corporation	LAFayette 1978
Bradley, Richards M., 60 State St. R. M. Bradley & Co., Inc.	HUBbard 5427
Breed, Butler C., 209 Washington St. Frank Ross Company	LAFayette 5650
Breen, John A., 18 Oliver St. R. A. Nordblom Co., Inc.	HUBbard 7000
Brewer, Charles, 3 Park St. Pres. Warren Institution for Savings	LAFayette 4423
Brewer, Robert D., 28 State St. Pres. Merchants National Bank	CAPitol 4200

	Telephone
Briggs, Edward W., 618 Hammond St., Chest. Hill R. M. Bradley & Co., Inc.	LONgwood 8150
Brigham, Henry R., 53 State St. Lawyer	HUBbard 6749
Broderick, John H., 73 Tremont St. J. H. Broderick Co., Inc.	CAPitol 8654
Brooks, Arthur B., 40 Central St. Meredith & Grew, Inc.	LAFayette 6772
Brooks, Edwin D., 18 Tremont St. Minot, Williams & Bangs, Inc.	LAFayette 5294
Brooks, Edwin D., Jr., 18 Tremont St. Minot, Williams & Bangs, Inc.	LAFayette 5294
Brooks, Gorham, 60 State St. R. M. Bradley & Co., Inc.	HUBbard 5427
Brown, Henry A., 80 Federal St. Real Estate	LIBerty 5157
Brown, Homer T., 1320 Beacon St., Brookline Real Estate	LONgwood 6460
Brown, Howard K., 53 Devonshire St. Lawyer and Trustee	LAFayette 0379
Brown, Joshua W., 825 Beacon St., Newton Centre W. Frank Brown & Sons	CENtre Newton 3982
Brown, William S., Fitchburg Exec. Vice-Pres. Worcester North Savings Institution	FITchburg 368
Buffum, A. E., 18 Tremont St. Lawyer	LAFayette 5294
Burkard, Ralph F., 5 Middlesex Ave., Somerville Treasurer, First National Stores	PROspect 2400
Burns, John T., 365 Center St., Newton Real Estate	NEWton North 0570
Burns, Thomas H., 365 Centre St., Newton John T. Burns & Sons, Inc.	NEWton North 0570
Burrough, Rudolph, 40 Broad St. John C. Paige & Co.	HUBbard 5231
Buswell, Francis L., 75 Tremont St. Home Savings Bank	CAPitol 3850
Butterfield, Jr., Charles B., 5 Arlington St. Douglass & Hunneman	COMmonwealth 4430
Buxton, Frank E., 52 Devonshire St. Pres. Massachusetts Savings Bank	CAPitol 1633
Byrne, Harry C., 2371 Washington St., Roxbury Cruff & Byrne	HIGhlands 1301
Cabot, George E., 60 State St. Cabot, Cabot & Forbes, Inc.	HUBbard 1710
Caōuette, Winfield S., Savings Bank Bldg., Lex'gt'n Real Estate	LEXington 1682
Carey, Daniel D., 56 Ames Bldg. Boardman Office	CAPitol 5000
Carney, James H., 200 Franklin St. Kaler, Carney, Liffler & Co.	LIBerty 7460
Carpenter, Ralph G., 59 Temple Place Trustee	LIBerty 7545
Carrig, James A., 1374 Massachusetts Ave., Cambridge Real Estate	KIRkland 4466
Carter, Hubert L., 273 Summer St. Carter, Rice & Company	LIBerty 6400
Cassell, Edward F., 18 Tremont St. Real Estate	LAFayette 5474

	Telephone
Chambers, J. Albert, 103 Pleasant St., Marblehead Douglass & Hunneman	MARblehead 0073
Chandler, Peleg W., 1318 Beacon St., Brookline Beacon Mortgage Company	ASPinwall 0220
Channing, Charles E., 50 Congress St. Walter Channing, Inc.	HUBbard 8230
Channing, Walter, 50 Congress St. Walter Channing, Inc.	HUBbard 8230
Charlton, Hoitt N., 10 State St. Eldredge & Keville	LAFayette 5685
Church, Frederic C., Jr., 89 Broad St. Boit, Dalton, Church & Hamilton	HUBbard 3100
Claflin, Wm. H., Jr., 24 Milk St. Treasurer, Harvard University	LIBerty 0304
Clare, George B., 167 Main St., Milford Real Estate	MILford 12
Clark, Harold L., 1 Federal St. Law	LIBerty 4950
Clark, Robert J., 50 Congress St. Insurance	HUBbard 5342
Clarke, Joseph, 52 Church St., Cambridge Real Estate	KIRkland 2100
Cleveland, Thos. V., Newton Savs. Bk. Bldg. Real Estate	NEW. North 6126
Clifton, John C., 45 Milk St. W. H. Ballard Company	LIBerty 6640
Closson, Addison W., 40 Broad St. Real Estate	HUBbard 7530
Cochran, William J., 310A Main St., Everett James Cochran & Son	EVErett 3017-W
Codman, Edmund D., 27 Kilby St. Trustee	LAFayette 4711
Codman, John, 30 Charles St. Wm. C. Codman & Son	LAFayette 2460
Codman, Russell S., 50 Congress St. Codman & Codman, Inc.	HUBbard 1275
Codman, Russell S., Jr., 50 Congress St. Codman & Codman, Inc.	HUBbard 1275
Cogswell, Edward F., 185 Devonshire St. Street & Co., Inc.	LIBerty 4436
Cole, George A., 71 Lincoln St., Hingham Real Estate	HINgham 0787
Cole, Harold E., 290 Washington St., Wellesley Real Estate	WELlesley 0582
Coleman, Martin J., 200 Moody St., Waltham Coleman & Son	WALtham 3200
Connelly, Thomas J., 32 Union St. Waverly Heating Supply Co.	CAPitol 2400
Connor, Roy E.. 131 State St. Amory Eliot Offices	HUBbard 4650
Converse, Roger W., Marion, Mass. H. Nelson Emmons Co.	Marion 200
Cooke, Charles E., 50 Oliver St. New England Tel. & Tel. Co.	SHErwin 9800
Coolidge, Lawrence, 35 Congress St. Loring, Coolidge Office	LAFayette 6531
Coolidge, Sidney, Jr., Coolidge Road, Concord Real Estate	CONcord 63
Cooper, William E., 123 Massachusetts Ave. Real Estate	KENmore 1839

	Telephone
Cornish, John J., 40 Broad St. Field & Cowles	HUBbard 7880
Cotten, Preston S., 30 State St. Conveyancers Title Ins. and Mortgage Co.	LAFayette 6940
Cox, Walter H., Thompson Sq., Charlestown Real Estate	CHArlestown 2050
Crane, Charles E., 1 Hayward St., Cambridge Wm. Crane, Inc.	KIRkland 9180
Crawford, Wm. H. L., 1318 Beacon St., Brookline Crawford Co., Inc.	LONgwood 3600
Cronin, John S., 1069 Boylston St. Real Estate	KENmore 3867
Crosby, Arthur P., 26 Central St. Lawyer	LAFayette 5939
Crosby, John F., 161 Summer St. Real Estate	DEVonshire 8850
Crowley, Wallace E., 1375 Washington St. President, Boston Penny Savings Bank	HANcock 0340
Cruff & Byrne, 2371 Washington St., Roxbury Real Estate	HIGhlands 1301
Cunningham, Alan, 100 Arlington St. Boston Consolidated Gas Co.	HUBbard 7600
Currier, E. P., 209 Washington St. Wm. Pease O'Brien	LAFayette 4991
Curtis, Clifton H., 273 Harvard St., Brookline Henry W. Savage, Inc.	ASPinwall 1504
Cushing, Bradbury F., Hotel Statler Manager	HANcock 2000
Cushing, Charles E., 209 Washington St. Real Estate	LAFayette 7040
Cushing, George M., 54 Devonshire St. Trustee	LAFayette 6563
Cutter, Henry O., 44 School St. Watson G. Cutter & Sons	CAPitol 3548
Cutter, R. Ammi, 53 State St. Palmer Dodge Barstow Wilkins & Davis	HUBbard 2670
Cutter, Watson G., 44 School St. Watson G. Cutter & Sons	CAPitol 3548
Dane, Edward, 1341 Beacon St., Brookline Vice-Pres. Brookline Trust Co.	ASPinwall 8100
Daniels, Julius, 39 Boylston St. Edison Electric Illuminating Co.	HANcock 3300
Danielsen, Albert V., 31 State St. Real Estate	CAPitol 1250
Davies, Henry W., 10 State St. Pres. Mass. Title Ins. Co.	LAFayette 1611
Davis, George P., 161 Devonshire St. Nutter, McClennen & Fish	LIBerty 3227
Day, Joseph P., 67 Liberty St., New York Real Estate	BARclay 7-7000
Dean, Sydney S., 30 State St. Conveyancers Title Insurance and Mortage Co.	LAFayette 6940
DeBlois, George L., 11 Pemberton Sq. Geo. I. DeBlois & A. N. Maddison	LAFayette 4700
Deland, Frank S., 22 Beacon St. Lawyer	LAFayette 2630
Delaney, William T., 6 Beacon St. Real Estate	CAPitol 3720
Dempsey, E. M., 80 Mason St. Boston Herald	HANcock 3000
Devine, John H., 11 Beacon St. Devine, York & Lincoln	CAPitol 9460

	Telephone
Dewar, Everett B., 161 Devonshire St. William H. Dolben	HANcock 4871
Dexter, William, 30 State St. Choate, Hall & Stewart	CAPitol 5020
Dolben, Arthur J., 161 Devonshire St. William H. Dolben	HANcock 4871
Dolben, Wm. H., 161 Devonshire St. Real Estate	HANcock 4871
Donnelly, Edward C., Jr., 3134 Washington St. Outdoor Advertising	ENDicott 6400
Donovan, L. E., 1 Ball Square, Somerville Mgr., Aetna Realty Co.	SOMerset 4190
Douglass, Alfred W., 5 Arlington St. Douglass & Hunneman	COMmlth. 4430
Dove, Paul M., 209 Washington St. Real Estate	CAPitol 6560
Dow, George L., 4 Brattle St., Cambridge Real Estate	KIRkland 1681
Dow, Richard A., 4 Brattle St., Cambridge Real Estate	KIRkland 1681
Dowling, John C. L., 185 Summer St. Treas., First Federal Savings & Loan Ass'n	LIBerty 1990
Drake, Paul H., 42 Vernon St., Newton Howe Associates	CENtre Newton 3540
Dreyfus, Carl, 80 Federal St. Edwin J. Dreyfus Properties, Inc.	LIBerty 5818
Druker, John, 15 Kneeland St. Snider & Druker	HUBbard 4344
Duane, James C., 5 Middlesex Ave., Somerville Vice-President, First National Stores	PROspect 2400
Dudley, R. Parker, 1374 Mass. Ave., Cambridge Dudley & Borland	TROwbridge 2440
Dunlop, John W., 31 Milk St. Sleeper & Dunlop	LIBerty 7132
Dupee, Wm. Arthur, 36 Temple Place Treas., Provident Instn. for Savings	LIBerty 1360
Durant, H. Kingsley, 53 State St. Francis Hastings	HUBbard 6183
Dyer, William H., 1318 Beacon St., Brookline Dyer & Company, Inc.	LONgwood 3744
Eames, Burton E., Ames Bldg. Tyler, Eames, Wright & Reynolds	LAFayette 6550
Eastman, Weston F., 631 Bay State Building, Lawrence Real Estate	LAWrence 32149
Edmands & Byfield, 404 Centre St., Newton Real Estate	NEWton No. 1612
Eldredge & Keville Co., 10 State St. Real Estate	LAFayette 5685
Eliot, Amory, 131 State St. Trustee	HUBbard 4650
Eliot, Samuel, 131 State St. Real Estate	HUBbard 4650
Ellis & Bowditch, Brattle Bldg., Cambridge Real Estate	KIRkland 8586
Ernest, Charles, 575 Washington St. Real Estate	LIBerty 1127
Evans, Ralph Palmer, 1191 Boylston St. Real Estate	COMmonwealth 5500
Everett, William A., 450 Washington St. Treasurer, Jordan Marsh Company	HANcock 9000

	Telephone
Ewart, Frank A., 82 Devonshire St. C. W. Whittier & Bro.	LAFayette 3070
Farnsworth, Herbert, 178 Atlantic Ave. Quincy Market Cold Storage & Warehouse Co.	CAPitol 6800
Faxon, Georgette V., 208 Newbury St. Real Estate	COMmonwealth 4686
Faxon, Henry M., 1245 Hancock St. Quincy Owner	PREsident 0035
Fay, Abbott, 5 Arlington St. Douglass & Hunneman	COMmonwealth 4430
Fay, Ralph Francis, 1394 Beacon St., Brookline Clifford V. Miller, Inc.	LONgwood 5700
Felton, W. B., 10 High St. Burton-Furber Coal Co.	HUBbard 2030
Fessenden, Mrs. Helen I., 3 Common St., Winchester Real Estate	WINchester 0984
Fessenden, Russell G., 30 School St. Pres. Boston Five Cents Savings Bank	LAFayette 3220
Field, Erlund, 216 High St. Treas. Whitty Manufacturing Company, Inc.	HANcock 0130
Files, T. Herbert, 75 Federal St. Property Management Corporation	HUBbard 3480
Fishman, Isaac, 35 Congress St. Isaac Fishman & Co.	LAFayette 2425
Fitz, Charles E., 50 State St. Charles E. Fitz & Co.	LAFayette 2477
Fitzpatrick, Thos. B., 20 Belgrade Ave., Roslindale Real Estate	PARkway 0191
Flanders, Wallace F., 40 Broad St. Dewick & Flanders, Inc.	HUBbard 7530
Flynn, George D. Jr., Fall River Pocasset Mfg. Co.	Fall River 2300
Flynn, Thomas Randolph, 1318 Beacon St., Brookline Secretary, Apartment House Owners Association, Inc.	ASPinwall 9350
Foley, Maurice J., 10 High St. Estate of William B. Rice	LIBerty 0738
Folsom, Rufus C., 47 Granite St. American Sugar Refining Co.	SOUth Boston 2000
Forbes, Allan, cor. State and Congress Sts. Pres. State Street Trust Co.	CAPitol 7340
Forbes, F. Murray, 60 State St. Cabot, Cabot & Forbes, Inc.	HUBbard 1710
Ford, Horace S., Massachusetts Institute of Technology, Treasurer	KIRkland 6900
Ford, William V. J., 259 Washington St. Boston Post	LAFayette 3030
Foster, Dwight, 87 Milk St. Asst. Treas., New England Mutual Life Ins. Co.	HUBbard 9280
Fox, Walter S., 55 Kilby St. Real Estate	HANcock 0357
Francis, Edward L., 5 Arlington St. Douglass & Hunneman	COMmonwealth 4430
Francis, Olmore C., 1908 Mass. Ave., Cambridge M. W. Francis & Son	KIRkland 4477
Frazer, James A., 381 Dudley St., Roxbury Real Estate	HIGhlands 8158
Freeburn, Thomas I., 73 Tremont St. Real Estate	CAPitol 8947
Friedman, A. R., 59 Temple Place Ralph G. Carpenter	LIBerty 7545

	Telephone
Frost, Edward J., 426 Washington St. Wm. Filene's Sons Co.	HANcock 3800
Frothingham, Randolph, 18 Tremont St. Channing, Corneau & Frothingham	LAFayette 0430
Fulham, John N., Boston Fish Pier President Boston Fish Market Corp.	LIBerty 9041
Gallahue, P. F., 546 Broadway, South Boston Pres. Mass. Holding Co.	SOUth Boston 3734
Gardiner, Robert H., 10 Post Office Sq. Trustee	HUBbard 5270
Gaskin, Job E., 204 Stuart St. Real Estate	HANcock 4235
Gately, Francis P., 18 Tremont St. Real Estate	LAFayette 2530
Gates, Ellis L., 148 State St. Willard Welsh & Co., Inc.	LAFayette 7152
Gavin, Basil, 8 Newbury St. Treas. Boston Management Corp.	KENmore 8227
Gibbs, Harry F., Jr., 75 Federal St. Bigelow & Co.	HANcock 2806
Gilardi, Laurence, 8 Ivanhoe St. Real Estate	KENmore 0038
Gilbert, Harry A., 381 Broadway, Somerville Real Estate	SOMerset 8054
Giles, John S., 689 Massachusetts Avenue, Cambridge George A. Giles & Son	KIRkland 2345
Gilman, A. George, 397 Main St., Malden Malden Savings Bank	MALden 0720
Gilman, Harry W., 137 Milk St. Kimball, Gilman & Co.	HANcock 8750
Gleason, Charles B., 31 St. James Ave. Boston Elevated Railway Co.	HANcock 1800
Glendining, George R., 475 Main St., Cambridge Editor, Banker and Tradesman	TROwbridge 5853
Goddard, Henry A., 45 Milk St. R. L. Day & Co.	HUBbard 6100
Goldfine, Bernard, 25 Kneeland St. Real Estate	HANcock 5632
Goodrich, John W., 116 Newbury St. Boardman Office	KENmore 1450
Gordon, George, 49 Jordan Road, Brookline Real Estate	LONgwood 5240
Gorham, E. Randal, 103 Pleasant St., Marblehead Douglass & Hunneman	MARblehead 0073
Green, Isadore, 1368 Beacon St., Brookline Green Bros., Real Estate	ASPinwall 6331
Greenough, Charles W., 100 Milk St. Faxon & Co., Inc.	LIBerty 4545
Grew, Edward W., 40 Central St. Meredith & Grew, Inc.	LAFayette 6772
Grew, Edward W., Jr., 40 Central St. Meredith & Grew, Inc.	LAFayette 6772
Grew, John, 40 Central St. Meredith & Grew, Inc.	LAFayette 6772
Guptill, Gordon B., 60 State St. Cabot, Cabot & Forbes, Inc.	HUBbard 1710
Hale, Ernest A., 44 Bromfield St. Pres. Suffolk Co-operative Federal Savings and Loan Ass'n	LIBerty 8769
Hale, Richard W., 60 State St. Hale & Dorr	HUBbard 3300

	Telephone
Hall, Roswell G., 73 Tremont St. Real Estate	CAPitol 1549
Hamlen, Nathaniel, 40 Central St. Meredith & Grew, Inc.	LAFayette 6772
Hamlen, Paul M., 729 Boylston St. Real Estate	COMmonwealth 1560
Hanley, William J., 150 Causeway St. Treas. No. Sta. Industrial Bldg. Inc.	CAPitol 0150
Harriman, Edward N., 175 Berkeley St. United Mutual Fire Insurance Co.	HANcock 8500
Harris, Maynard L., 135 Devonshire St. Mgr. R. E. Dept., New England Trust Company	HANcock 8005
Hart, Wm. P., Thompson Sq., Charlestown Pres. Charlestown Five Cent Savings Bank	CHArlestown 0300
Hartmann, Arnold, 17 Rosalie Rd., Newton Centre Real Estate	CENtre Newton 4414
Hartwell, Jos. B., 178 Atlantic Ave. Quincy Market Cold Storage & Warehouse Co.	CAPitol 6800
Haste, Peter J., Haste Building, New Bedford Real Estate	NEW Bedford 2225
Hastings, Francis, 53 State St. Trust Securities	HUBbard 6183
Hastings, Kenneth B., 404 Center St., Newton Edmands & Byfield	NEWton No. 1612
Hay, Robert T., 201 Devonshire St. Lawyer	LIBerty 3242
Hayden, George H., 5 Arlington St. Douglass & Hunneman	COMmonwealth 4430
Hayden, J. Lewis, 169 High St. Waldorf System, Inc.	HANcock 0100
Hayes, Carlyle R., 1400 Mass. Ave., Cambridge Douglass & Hunneman	KIRkland 8676
Henderson, Edward O., 123 Massachusetts Ave. William E. Cooper	KENmore 1839
Henderson, Elliott, 8 Newbury St. Real Estate	COMmonwealth 6166
Henderson, James D., 209 Washington St. James D. Henderson & Son	CAPitol 0015
Henderson, James H., 1318 Beacon St., Brookline Real Estate	ASPinwall 2424
Higgins, George K., 1318 Beacon St., Brookline Real Estate	LONgwood 0063
Hilbert, William A., 301 Essex St., Lawrence Mgr. R. E. Dept., Essex Savings Bank	LAWrence 3-2779
Hill, Adams Sherman, 53 State St. Trustee	HUBbard 6411
Hill, Arthur D., 53 State St. Hill, Barlow, Goodale & Wiswall	HUBbard 6411
Hill, Melvin F., 38 Chauncy St. Real Estate	LIBerty 3297
Hill, Willard C., 56 Batterymarch St. Elmer A. Lord & Co.	HANcock 0830
Hilton, Stanley C., 24 Winter St. A. Stowell & Co., Inc.	LIBerty 5670
Hines, Paul, 60 State St. Publicist	LAFayette 5399
Hixon, Thomas, 899 Boylston St. Real Estate	KENmore 6150

	Telephone
Hodges, Charles E., Jr., 142 Berkeley St. Pres. American Mutual Liability Insurance Co.	KENmore 6400
Hodges, Roger S., 105 Waban Park, Newton Metropolitan Coal Co.	NEWton North 1290
Hoe, Arthur W., West Medway Attorney & Real Estate	MEDway 300
Holbrook, Pinckney, 50 State St. Real Estate	LAFayette 2455
Hood, Harry P., 39 Boylston St. The Edison Electric Illuminating Co.	HANcock 3300
Hook, Frank W., 80 Boylston St. Trustee	HANcock 8640
Hope, John A., Thompson Square Real Estate	CHArlestown 2434
Hornblower, Ralph, 60 Congress St. Hornblower & Weeks	LIBerty 7500
Hosford, John T., 1869 Centre St., West Roxbury Real Estate	PARkway 3086
Hovey, Philip R., 50 State St. Real Estate	CAPitol 5899
Howard, Charles W., Jr., 32 Summer St., Malden Chas. W. Howard & Son	MALden 0352
Howard, Morton B., 1691 Mass. Ave., Cambridge Real Estate	TROwbridge 7348
Howie, David H., 10 Post Office Sq. Vice-Pres. Fiduciary Trust Co.	HUBbard 5270
Hughes, Leon D., 50 Congress St. Walter Channing, Inc.	HUBbard 8230
Hughes, Thomas R., 141 Milk St. Architect—Appraiser	HANcock 8413
Hull, Reginald Mott, 37 Kirkland St., Cambridge Real Estate	TRObridge 0048
Hunneman, Carleton, 5 Arlington St. Douglass & Hunneman	COMmnwlth 4430
Huntington, Herbert G., 31 State St. Geo. C. Appleton & Son	CAPitol 2957
Inch, William T., 4281 Washington St., Roslindale Home Realty Co.	PARkway 0342
Ingersoll, W. Fitch, Buzzards Bay Real Estate	BUZzards Bay 36
Ireland, William D., 30 Congress St. Vice-President, National Rockland Bank	HUBbard 3700
Jackson, James, 60 State St. R. M. Bradley & Co.	HUBbard 5427
Jenney, Charles S., 12 India St. Vice President, Jenney Manufacturing Co.	HANcock 8150
Johnson, John H., Park Square Building Johnson Securities Co.	HANcock 0338
Johnston, Frederick E., 209 Washington St. Real Estate	LAFayette 3942
Joslin, Arthur B., 2343 Washington St. Treas., Inst'n for Savings in Roxbury.	HIGhlands 2330
Joy, John H., 24 Milk St. Real Estate	LIBerty 5853
Kedian, Thomas J., 1394 Beacon St., Brookline Clifford V. Miller, Inc.	LONgwood 5700
Keenan, Henry E., 691 Mass. Ave., Arlington Real Estate	ARLington 0900

	Telephone
Keesler, William F., 67 Milk St. First National Bank of Boston	LIBerty 4900
Kelly, Arthur J., 518 Washington St. Treas. R. H. White Co.	HANcock 4100
Kelly, Edward T., City Hall Annex Chairman, Board of Assessors	LAFayette 5100
Kendall, Waldo Shaw, 13 Congress St. Minot, Kendall & Co., Inc.	LAFayette 4130
Kendrick, W. S., Jr., State and Congress Sts. State Street Trust Company	CAPitol 7340
Kenny, Norman W., 82 Devonshire St. C. W. Whittier & Bro.	LAFayette 3070
Kent, G. R., 577 South Station, Boston N. Y. N. H. & H. R. R.	HUBbard 7800
Keville, William J., 10 State St. Eldredge & Keville Co.	LAFayette 5685
Keyes, J. B., 204 Merrimack St., Lowell Pres. Mechanics Savings Bank	LOWell 150
Kiley, John C., 15 Bosworth St. Real Estate	HUBbard 1464
Kimball, Henry H., 35 Congress St. Trustee	LAFayette 3540
King, Tarrant P., 50 State St. Trustee	LAFayette 6860
Kingman & Richardson, Reading Square, Reading Real Estate	REAding 1080
Knott, Frank M., 700 Commonwealth Ave. General Electric Refrigerator Co.	COMmonwealth 5410
Koob, Adolph J., 82 Devonshire St. Brandegee Estate	CAPitol 8477
Kraetzer, Eugene G., 46 Hancock St., Lexington Real Estate	LEXington 0211
Lassen, Frank L., 185 Devonshire St. Street & Co., Inc.	LIBerty 4436
Lavigne, Louis V., Hudson Real Estate	Hudson 694
Leatherbee, Wm. B., 273 Harvard St., Brookline Henry W. Savage, Inc.	ASPinwall 1504
Lee, Charles E., 7 Water St. Exec. Sec'y. Boston Real Estate Exchange	LAFayette 2910
Leighton, Joseph C., 1400 Hancock St., Quincy Real Estate	GRAnite 1000
Liming, Melville D., 80 Federal St. Secretary, Boston Chamber of Commerce	HANcock 1250
Long, Oscar, 635 Tremont St. Operator	COMmonwealth 4670
Long, Rodney W., 5 Boylston St., Cambridge Real Estate	KIRkland 9780
Lord, Charles E., 24A Clearway St. Shawmut Realty Trust	COMmonwealth 4330
Loring, Augustus P., Jr., 35 Congress St. Loring, Coolidge Office	LAFayette 6531
Loring, Caleb., 35 Congress St. Loring, Coolidge Office	LAFayette 6531
Loring, Percy, 31 State St. George C. Appleton & Son	CAPitol 2957
Loud, Clarence Wm., 104 Hanover St. Real Estate Associates	CAPitol 1455

	Telephone
Loughman, J. Howard, 18 Oliver St. R. A. Nordblom Co., Inc.	HUBbard 7000
Lucey, Fred J., 209 Washington St. State Board of Housing	CAPitol 1360
Lund, Joseph W., 8 Newbury St. R. M. Bradley & Co., Inc.	COMmonwealth 6166
Lundquist, C. A., 30 Charles St. Wm. C. Codman & Son	LAFayette 2460
Lyons, Frederic W., 445 Broadway, S. Boston Real Estate	SOUth Boston 0116
Maclary, D. B., 129 Pearl St. D. B. Maclary & Son Co.	LIBerty 6970
Maddison, Arthur N., 11 Pemberton Sq. Geo. L. DeBlois & A. N. Maddison	LAFayette 4700
Malley, Charles A., 1066 Comnwlth. Ave., Brighton Real Estate	ASPinwall 4300
Marden, Wallace R., 501 Beacon St. Wallace R. Marden Co.	KENmore 2290
Marquis, George G., 4 Chestnut Hill Ave., Brighton Real Estate	STAdium 7040
Marsh, Arthur E., 82 Devonshire St. C. W. Whittier & Bro.	LAFayette 3070
Marsh, Francis 2d, 120 Court St., Dedham Real Estate	DEDham 0160
Marston, James H. C., 908 Purchase St., New Bedford Real Estate	NEW Bedford 7889
Martindale, J. D., 77 Summer St. Real Estate	LIBerty 8383
Mason, Harold F., 259 Summer St. Pres. Boston Wharf Co.	HANcock 6035
Mason, Thomas, 82 Tremont St. Real Estate	CAPitol 9594
Mazur, Joseph G., 1419 Commonwealth Ave., Allston Real Estate	ALGonquin 3174
McCarthy, E. J., 130 Auckland St., Dorchester Secretary, The Great Atlantic & Pacific Tea Co.	GENeva 2000
McCarthy, Louis B., 16 Macallen St., South Boston The Macallen Company	SOUth Boston 4750
McColl, John J., 453 Washington St. A. W. Perry, Inc.	LIBerty 6289
McCracken, Harry B., 6 Park Square Franklin Savings Bank	HANcock 1470
McDonald, William J., 1 Court St. Real Estate	CAPitol 7377
McDonnell, Patrick A., 302 Beacon St. Owner	KENmore 0213
McElroy, Wm. F., Canal St., Manchester, N. H. Amoskeag Industries, Inc.	
McGoldrick, Bernard F., 5 Middlesex Ave., Somerville Vice-Pres., First National Stores	PROspect 2400
McIntosh, Neil, 294 Washington St. Real Estate	LIBerty 3988
McKennan, William, 30 Charles St. Wm. C. Codman & Son	LAFayette 2460
McNally, Hugh P., 65 Beacon St. McNally & Stucklen	CAPitol 8430
McNeil, Harold F., 47 Temple Pl. Thayer McNeil Co.	LIBerty 1960
Mehegan, Wm. D., 1318 Beacon St. Frank A. Russell Inc.	ASPinwall 1750

	Telephone
Mellen, George H., Jr., Main St., Hyannis H. Nelson Emmons Co.	HYAnnis 569
Melvin, Arthur W., 551 Commonwealth Ave. Howe Associates	CENtre Newton 4004
Merrill, Henry W., 82 Devonshire St. C. W. Whittier & Bro.	LAFayette 3070
Meredith & Grew, Inc., 40 Central St. Real Estate	LAFayette 6772
Meyer, Henry Hixon, 53 State St. Rackemann, Sawyer & Brewster	LAFayette 3550
Mick, Wendell R. K., 60 Congress St. Real Estate Trusts	LIBerty 7500
Miles, Edward B., 27 State St. Real Estate	LAFayette 3276
Miller, Bernard, 80 Federal St. Miller and Company	LIBerty 5818
Miller, Clifford V., 1394 Beacon St., Brookline Real Estate	LONgwood 5700
Mintz, Herman A., 1 Federal St. Pres., Boston Metropolitan Buildings, Inc.	HUBbard 8330
Moeser, David E., 25 Winter St. Treas. Conrad & Co.	LIBerty 9500
Monks, Archibald G., Webster Road, Kendal Green Architect	WALtham 1560
Monson, R. E., 165 Congress St. City Fuel Company	LIBerty 2115
Moore, Edward J., 273 Harvard St., Brookline Henry W. Savage, Inc.	ASPinwall 1504
Morgan, F. Paul, 1394 Beacon St. Clifford V. Miller, Inc.	LONgwood 5700
Morin, George A., 70 Franklin St. Lawyer	HANcock 1025
Morrill, Joseph, 54 Devonshire St. Lawyer	LAFayette 4573
Morrissey, William F., 303 City Hall, Boston Assessor	LAFayette 5100-Ext. 115
Morss, John Wells, 201 Devonshire St. Trustee	LIBerty 7735
Mullen, Carl C., 77 Franklin St. Asst. Sec'y Columbian National Life Insurance Co.	LIBerty 1100
Muller, William A., 99 Water St. Wm. A. Muller & Co., Corpn.	LIBerty 8930
Murphy, Edward J., 1537 Main St., Springfield Real Estate	Springfield 3-3147
Murphy, John F., 35 Congress St. Real Estate	LAFayette 1616
Murphy, John H., 15 Kearney Sq., Lowell Real Estate	LOWell 4731
Murray, George S., 50 Congress St. Crockett & Co.	HANcock 3900
Mutty, John E., 10 Walden St., Concord, Mass. Mutty & Tirrel, Inc.	CONcord 246
Myerson, Abraham, 10 Tremont St. Real Estate	CAPitol 3355
Nauman, George V., 1318 Beacon St., Brookline. Real Estate	ASPinwall 4190
Newbegin, Henry W., 601 Boylston St. Real Estate	KENmore 3269

	Telephone
Newhall, Charles A., 1101 Beacon St., Brookline Real Estate	LONgwood 3310
Newhall, Elbridge K., 27 State St. Real Estate	LIBerty 7414
Newhall, Horatio, 27 State St. Real Estate	LIBerty 7414
Niles, Harold L., 44 School St. Niles, Inc.	LAFayette 5616
Noden, Elmer A., 75 Richdale Ave., Cambridge F. S. Payne Co.	TROwbridge 3840
Nordblom, John E., 18 Oliver St. R. A. Nordblom Co., Inc.	HUBbard 7000
Nordblom, Robert A., 18 Oliver St. R. A. Nordblom Co., Inc.	HUBbard 7000
Nordblom, Robert C., 18 Oliver St. R. A. Nordblom Co., Inc.	HUBbard 7000
Norris, Forris W., 31 Milk St. Real Estate	LIBerty 5712
Norris, Fred F., 31 St. James Ave. Mass. State Appraiser—HOLC	LIBerty 5370
Nowell, Frederick N., 255 Essex St., Lawrence Lawrence Savings Bank	LAWrence 7105
O'Brien, Francis J., 623 Washington St., Dorchester Real Estate	GENeva 6400
O'Brien, Wm. Pease, 209 Washington St. Real Estate	LAFayette 4991
O'Connell, P. A., 155 Tremont St. Pres. E. T. Slattery Co.	HANcock 6600
O'Keefe, Arthur, 5 Middlesex Ave., Somerville Pres., First National Stores	PROspect 2400
Olinder, Robert A., 209 Washington St. Wm. Pease O'Brien Office	LAFayette 4991
Olmstead, Ernest, Holliston Real Estate	HOLliston 154
Orlandini, Edward, 185 Devonshire St. Street & Co., Inc.	LIBerty 4436
Orlick, Max, 94 Winchester St., Brookline Real Estate	ASPinwall 9540
Paine, Lorin D., 107 Massachusetts Ave. Real Estate	KENmore 1421
Parker, Bartol, 50 Congress St. Real Estate	LAFayette 3245
Parker, George S., 87 Milk St. Real Estate	LIBerty 2129
Parker, Henry McB., 10 High St. Burton-Furber Coal Co	HUBbard 2030
Parker, Philip S., Jr., 318 Harvard St., Brookline Parker & Phillips	LONgwood 6325
Parker, Samuel D., 53 State St. Trustee	CAPitol 9023
Parsons, Ernst M., 234 Boylston St. Architect	COMmonwealth 4530
Patterson, Ralph M., 281 Washington St., Newton Real Estate	NEW. No. 6070
Pearce, Arthur P., Jr., 375 Commonw'lth Ave. Real Estate	COMmonwealth 5616
Peirce, Richard B., 82 Devonshire St. C. W. Whittier & Bro.	LAFayette 3070

	Telephone
Perkins, Harland A., 24 School St. 2d Vice-Pres. Merchants Co-operative Bank	CAPitol 9090
Perry, Francis W., 453 Washington St. Herbert G. Perry	LIBerty 6289
Perry, Herbert G., 453 Washington St. A. W. Perry, Inc.	LIBerty 6289
Perusse, Edward C., 120 Tremont St. F. W. Woolworth Co.	HANcock 5140
Petersen, August F., Main St., Cohasset Real Estate	COHasset 0052
Pheeny, Harold A., 2000 Beacon St. Real Estate	LONgwood 0323
Phillips, H. Woodman, 318 Harvard St., Brookline Parker & Phillips	LONgwood 6325
Phinney, A. Waldo, 294 Washington St. Real Estate	HANcock 0058
Pierce, Carlos T., 412B Centre St., Newton Pierce & Plummer	NEW. No. 8238
Pierce, Edward W., 2nd, 60 Devonshire St. Pres., Massachusetts Wharf Coal Company	LAFayette 3910
Pinanski, Samuel, 60 Scollay Square M. & P. Theatre Corp.	CAPitol 4000
Pinkham, Henry S., 8 Newbury St. R. M. Bradley & Co.	COMmonwealth 6166
Podren, Fred, 1 State St. Podren Company	LAFayette 6663
Poorvu, Harris, 10 State St. Real Estate	LAFayette 3414
Pope, Arthur K., 44 Kilby St. Cyrus Brewer & Co.	CAPitol 6090
Porter, George R., 785 South St., Roslindale Real Estate	PARkway 2870
Porter, Ruth C., 33 Thompson St., Winchester Real Estate	WINchester 1310
Prescott, Lincoln T., 60 State St. Cabot, Cabot & Forbes, Inc.	HUBbard 1710
Prescott, Mortimer Morris, 375A Commonwealth Ave. Arthur P. Pearce, Jr.	COMmonwealth 5616
Preston, Roger, 133 Brookline Ave. S. S. Pierce Co.	KENmore 7600
Prindiville, J. J., Prindiville Bldg., Framingham Builder	FRAmingham 6141
Proctor, George B., 40 Broad St. Patterson Wylde & Windeler	HUBbard 7750
Proctor, Grosvenor, 58 Charles St. Douglass & Hunneman	LAFayette 5455
Proctor, James H., 683 Atlantic Ave. Thomas E. Proctor, Estate of	HUBbard 6282
Provizer, Maxwell M., 11 Beacon St. Real Estate	CAPitol 6233
Purington, Frank H., 10 State St. Real Estate	LAFayette 6376
Queen, E. Foster, 24 Winter Ave., Malden	MALden 3388-W
Quimby, Leon F., 74 Haven St., Reading Real Estate	REAding 1050
Rabinovitz, Sidney, 401 D St., South Boston Economy Grocery Stores Corporation	HUBbard 5800
Race, Arthur L., Hotel Copley-Plaza Managing Director	KENmore 5600

	Telephone
Rand, Woodbury, 60 State St. Hale & Dorr	HUBbard 3300
Ratshesky, A. C., 30 Court St. Pres. U. S. Trust Co.	CAPitol 8181
Redfield, Leander H., 50 State St. Mass. Hospital Life Insurance Co.	LAFayette 3784
Redmond, Carlton S., 50 Congress St. Real Estate	LAFayette 2359
Reidy, Maurice F., 2 Foster St., Worcester Real Estate	WORcester 6-2411
Reynolds, Thomas M., 1 Court St. Tyler, Eames, Wright & Reynolds	LAFayette 6550
Rhodes, Howard E., 154 Boylston St. Real Estate	HANcock 5977
Rice, George T., 50 Congress St. Walter Channing Inc.	HUBbard 8230
Rice, William B., 10 High St. Trustee—Estate of William B. Rice	LIBerty 0738
Richardson, B. A., 1394 Beacon St., Brookline Clifford V. Miller	LONgwood 5700
Richardson, Genevieve W., Reading Square Kingman & Richardson	REAding 1080
Robinson, Albert L., 50 Congress St. Previews, Inc.	CAPitol 4995
Robinson, Charles E., 1318 Beacon St., Brookline Frank A. Russell, Inc.	ASPinwall 1750
Robinson, Godfrey H., 197 Clarendon St. John Hancock Life Insurance Co.	KENmore 5400
Robbins, Leroy H., 7 Forest St., Medford Real Estate	MYStic 0256
Rockwell, Robert O., Jr., 465 High St., West Medford Real Estate	MYStic 2000
Rohmer, Emile J., 185 Devonshire St. Street & Co., Inc.	LIBerty 4436
Ross, Frank, 209 Washington St. Frank Ross Company	LAFayette 5650
Ross, Franklin J., 46 Branch St., Scituate Center Real Estate	SCItuate 250
Ross, Henry F., 88 Clinton St. Pres. Mercantile Wharf Corpn.	CAPitol 1744
Rothwell, James M., 107 Massachusetts Ave. Real Estate	KENmore 0470
Rothwell, William H., 2d., 107 Massachusetts Ave. Real Estate	KENmore 0470
Rowe, Henry S., 161 Devonshire St. Trustee	LIBerty 5564
Rudd, Edward H., 17 Court St. Old Colony Trust Co.	HUBbard 9200
Russell, Frank A., Inc., 1318 Beacon St., Brookline Real Estate	ASPinwall 1750
Russell, Joseph B., 259 Summer St. Treas. Boston Wharf Co.	HANcock 6035
Russell, Thomas H., 27 State St. Russell, Moore & Russell	LAFayette 2795
Ryan, William H., 137 Newbury St. Real Estate	COMmonwealth 0400
Saftel, Harry R., 209 Washington St. Saftel & Wyzanski	LAFayette 1159
Sargent, Frank Oliver, 110 Milk St. Employers Liability Assurance Corpn. Ltd.	HANcock 2600

	Telephone
Savage, Henry W. Inc., 273 Harvard St., Brookline Real Estate	ASPinwall 1504
Sawyer, William P., 185 Devonshire St. Street & Co., Inc.	LIBerty 4436
Sewall, George Edward, 15 Bay State Road Real Estate	KENmore 2270
Sharpe, Frank H., 1083 Washington St. Treas. Walton Lunch Co.	HUBbard 6370
Shattuck, Henry L., 50 Federal St. Lawyer-Trustee	HANcock 9214
Shepard, George F., 65 Franklin St. Shepard & Stearns	LIBerty 1368
Sherrard, Glenwood J., The Parker House Hotel Business	CAPitol 8600
Shewell, Robert L., 100 Franklin St Boston Safe Deposit & Trust Co.	LIBerty 9450
Sleeper, George L., 24-A Clearway St. Shawmut Realty Trust	COMmonwealth 4330
Sleeper, Joseph J., 65 Concord St., Framingham Real Estate	FRAmingham 5686
Sleeper, Stephen W., 31 Milk St. Sleeper & Dunlop	LIBerty 8481
Sleeper, William E., 3 No. Main St., Concord, N. H. Bailey & Sleeper Co.	CONcord 275
Sloane, Lester, 1368 Beacon St., Brookline Real Estate	ASPinwall 6616
Slocum, William H., 55 Kilby St. Trustee	LIBerty 9277
Smead, Irving W., 43 Leon St. United Drug Co., Inc.	GARrison 5600
Smith, Alpheus B., 10 Temple St., Cambridge Real Estate	KIRkland 4022
Smith, Arthur W., 105 Warren St., Roxbury Real Estate	HIGhlands 8454
Smith, Mrs. Caroline Phillips, 12 Brattle St., Cambridge Real Estate	TROwbridge 1870
Smith, Charles Gaston, Jr., 20 Kilby St. Attorney-at-Law	LAFayette 3130
Smith, F. Morton, 50 State St. Treas. Lewis, Long & Commercial Wharf Co's.	LAFayette 2940
Snider, Abraham, 15 Kneeland St. Snider & Druker	HUBbard 4344
Snider, E. L., 15 Kneeland St. Builder	HUBbard 7256
Soliday, Joseph H., 6 Park Sq. Pres. Franklin Savings Bank	HANcock 1470
Sonnabend, A. M., 1870 Beacon St., Brookline Real Estate	BEAcon 4000
Spear, Charles E., 1 Federal St. Asst. Treas. Mass. Gen. Hospital	HUBbard 4627
Spear, C. R. G., 10 State St. Whitcomb & Company, Inc.	LAFayette 6376
Speare, E. Ray, 688 Boylston St. Treas. Boston University	COMmonwealth 6070
Spencer, Carl M., 75 Tremont St. Pres. Home Savings Bank	CAPitol 3850
Stewart, Robert W., 50 Congress St. Walter Channing, Inc.	HUBbard 8230
Stone Robert B., 50 State St. Lawyer	LAFayette 4442

	Telephone
Stone, Robert J. W., 42 W. Foster St., Melrose Real Estate	MELrose 2020
Storer, Theodore L., 60 State St. R. M. Bradley & Co., Inc.	HUBbard 5427
Street, Gerald G. E., 185 Devonshire St. Street & Co., Inc.	LIBerty 4436
Stucklen, Carl L., 65 Beacon St. McNally & Stucklen	CAPitol 8430
Studley, E. M., 50 Congress St. Studley, Shupert & Co.	HUBbard 6316
Sumner, Herbert G., 30 Huntington Ave. Trs. Joseph B. Thomas Est.	KENmore 0221
Swaim, Roger D., 60 State St. Hale & Dorr	HUBbard 3300
Tappan, Robert M., 100 Franklin St. Boston Safe Deposit & Trust Co.	LIBerty 9450
Tardif, J. Paul, 451 Common St., Belmont Real Estate	BELmont 2275
Taylor, Forrest W., 438 Main St., Worcester Owner	WORcester 4-5343
Taylor, John M., 36 Temple Pl. Provident Institution for Savings	LIBerty 1360
Taylor, William O., 244 Washington St. Boston Globe	LAFayette 2000
Teel, Norcross, 79 Trapelo Rd., Belmont Real Estate	BELmont 4470
Temple, Frederick H., 35 Congress St. Lawyer	LAFayette 6531
Theall, Frank A., 87 Milk St. Hunnewell Estates	LIBerty 8921
Thomas, Harvey L., 161 Devonshire St. William H. Dolben	HANcock 4871
Tillinghast, Arthur P., 44 School St. Watson G. Cutter & Sons	CAPitol 3548
Tower, Benjamin C., 87 Milk St. Real Estate	LIBerty 8435
Tower, Clarence L., State Street Trust Company Ass't Secretary	CAPitol 7340
Towle, F. Elliott, 24 School St. Merchants Co-operative Bank	CAPitol 9090
Townsend, Charles, 58 Charles St. Douglass & Hunneman	LAFayette 5455
Townsend, R. Elmer, 85 Devonshire St. Real Estate	LAFayette 5768
Tucker, Paul R., 273 Harvard St., Brookline Henry W. Savage, Inc.	ASPinwall 1504
Tully, Edward J., 82 Devonshire St. C. W. Whittier & Bro.	LAFayette 3070
Turchon, Peter, 392 Centre St., Newton Operator	NEWton No. 7870
Turner, Everett P., 50 State St. Trustee	LAFayette 1116
Upton, George, 10 Post Office Square Real Estate	LIBerty 1447
Van Kleeck, Walter L., 49 Federal St. Hutchins & Wheeler	HUBbard 4530
Vaughan, Victor H., 237 Dedham St., Newton Highlands Davis & Vaughan Realty Trust	CENtre Newton 4540
Viaux, Frederic, 53 State St. Real Estate	LAFayette 0447

	Telephone
Viaux, Frederic H., 53 State St. Real Estate	LAFayette 0447
Viles, Bertram S., 11 Pemberton Sq. Viles & Smith	LAFayette 2662
Vincent, J. Edmund, 60 State St. Real Estate	HUBbard 1180
Wait, William G., 176 Langley Road, Newton Centre	CENtre Newton 5444
Wales, Quincy W., 493 C St. Brown-Wales Co.	LIBerty 6100
Walker, Edward F., 10 State St. Whitcomb & Company, Inc.	LAFayette 6376
Walker, George R., 120 Boylston St. Agent Walker Bldg.	HANcock 1690
Walker, Percy L., Duxbury Real Estate	DUXbury 120
Warner, Henry, 1374 Massachusetts Ave., Cambridge R. M. Bradley & Co., Inc.	TROwbridge 6415
Washburn, Frank DeW., 65 Francis St., Cambridge Lecturer, Harvard University	KIRkland 1163
Waterhouse, George H., 61 Batterymarch St. Treas., Boston Automatic Fire Alarm Co.	HANcock 4984
Wayland, Robert S., 10 State St. Whitcomb & Company, Inc.	LAFayette 6376
Webb, Parker, 24 Milk St. Real Estate	LIBerty 8382
Webster, Edwin S., 49 Federal St. Pres. Stone & Webster, Inc.	HANcock 2500
Webster, George H., 499 Common St., Belmont Real Estate	BELmont 2650
Weeks, Warren B. P., 31 Milk St. Trustee	HANcock 2777
Wehrle, Otto A., 259 Summer St. Supt. Boston Wharf Co.	HANcock 6035
Welch, E. Sohier, 73 Tremont St. Lawyer	LAFayette 1635
Welch, W. Marriott, 75 Federal St. Property Management Corp.	HUBbard 3480
Weld, Walter W., 85 Newbury St. Weld & Hurd	KENmore 5970
Wellwood, Howard W., 24 Milk St. Treasurer's Office, Harvard College	LIBerty 0304
Welsh, Willard, 148 State St. Willard Welsh & Co., Inc.	LAFayette 7152
Wendell, Edward E., 5 Arlington St. Douglass & Hunnemann	COMmonwealth 4430
Whidden, Stephen H., 24 Milk St. Treas. Boston Storage Warehouse Co.	LIBerty 8058
Whitcomb, Howard, 10 State St. Whitcomb & Company, Inc.	LAFayette 6376
White, George L., 282 Washington St., Asst. Treas., Newton Trust Co.	NEWton North 5920
Whiteside, Alexander, 30 State St. Warren, Garfield, Whiteside & Lamson	CAPitol 7515
Whiting, Mason T., 8 Newbury St. R. M. Bradley & Co., Inc.	COMmonwealth 6166

	Telephone
Whitmore, Henry, 40 Central St. Meredith & Grew, Inc.	LAFayette 6772
Whitmore, Henry, Jr., 40 Central St. Meredith & Grew, Inc.	LAFayette 6772
Whitney, Donald W., 1318 Beacon St., Brookline Whitney & Whitney, Inc.	ASPinwall 3540
Whitney, Ralph E., 82 Devonshire St. C. W. Whittier & Bro.	LAFayette 3070
Whittemore, Thorndike H., 234 Boylston St. Trustee	KENmore 4355
Whittier, Albert R., 82 Devonshire St. C. W. Whittier & Bro.	LAFayette 3070
Whittier, Charles W., 82 Devonshire St. C. W. Whittier & Bro.	LAFayette 3070
Whittier, Nathaniel, 82 Devonshire St. C. W. Whittier & Bro.	LAFayette 3070
Wigglesworth, Norton, 40 Central St. Meredith & Grew, Inc.	LAFayette 6772
Wight, Delano, 35 Congress St. Lawyer	CAPitol 5197
Wight,, Warland, 8 Newbury St. R. M. Bradley & Co., Inc.	COMmonwealth 6166
Williams, Henry M., 10 State St. Williams & Fuller	LAFayette 0288
Williams, Lombard, 174 Newbury St. Real Estate	KENmore 1090
Williams, Moses, 18 Tremont St. Minot, Williams & Bangs, Inc.	LAFayette 5294
Williams, Moses, Jr., 18 Tremont Street Minot, Williams & Bangs, Inc.	LAFayette 5294
Willis, Arthur, 50 State St. J. D. K. Willis & Co.	LAFayette 0946
Willis, Arthur, Jr., 50 State St. J. D. K. Willis & Co.	LAFayette 0946
Willis, Richard S., 87 Milk St. New England Mutual Life Insurance Co.	HUBbard 9280
Willson, William W., 671 Hancock St., Wollaston Real Estate	PREsident 6366
Wilton, Henry G., 673 Mass. Ave., Arlington Real Estate	ARLington 1800
Winslow, Herbert F., 137 Newbury St. Operator	COMmonwealth 0400
Wiswall, Harold C., 370 Washington St., Wellesley Hills Homer T. Brown & Co.	WELlesley 2920
Wit, Max D., 287 Atlantic Ave. I. Wit Realty Co.	LIBerty 8109
Woodward, Clark E., 175 Berkeley St. Vice-Pres., Liberty Mutual Insurance Co.	HANcock 8500
Wyzanski, Arthur R., 209 Washington St. Saftel & Wyzanski	LAFayette 1159
Wyzanski, Max E., 199 Washington St. M. E. & C. E. Wyzanski	LAFayette 0229
Young, Percy J., 683 Atlantic Ave. Estate of Thomas E. Proctor	HUBbard 6282

Classified List of Members

ACTIVE MEMBERS—(Realtors and Stockholders)—Annual Fee, $50.
Real Estate Brokers, Agents, Appraisers, Auctioneers, Mortgage Brokers and Land Developers.

Aiken, Mabel Gertrude
Baer, Frank H.
Ballard, William H.
Beal, John L.
Beck, Alfred, Jr.
Bell, Hermon P.
Belt, Harry N.
Bigelow, W. DeFord
Boardman, Gerald D.
Boardman, Reginald
Bowditch, Edward F.
Bradley, Richards M.
Breen, John A.
Brooks, Arthur B.
Brown, Henry A.
Byrne, Harry C.

Cassell, Edward F.
Channing, Walter
Closson, Addison W.
Codman, John
Connor, Roy E.
Cooper, William E.
Cronin, John S.
Crosby, John F.
Cushing, Charles E.
Cutter, Henry O.

Danielson, Albert V.
De Blois, George L.
Delaney, William T.
Dolben, Wm. H.
Douglass, Alfred W.
Dove, Paul M.
Dunlop, John W.

Eliot, Samuel
Evans, Ralph Palmer
Ewart, Frank A.

Faxon, Georgette V.
Files, T. Herbert
Fishman, Isaac
Fitz, Charles E.
Forbes, F. Murray
Fox, Walter S.
Freeburn, Thomas I.

Gaskin, Job E.
Gately, Francis P.
Gates, Ellis L.
Gavin, Basil

Grew, Edward W.
Hall, Roswell G.
Hamlen, Paul M.
Hastings, Francis
Henderson, James D.
Hixon, Thomas
Holbrook, Pinckney
Hosford, John T.
Howard, Morton B.
Hull, Reginald Mott
Hunneman, Carleton

Joy, John H.

Kenny, Norman W.
Keville, William J.
Kiley, John C.
Knott, Frank M.
Koob, Adolph J.

Lassen, Frank L.
Long, Rodney W.
Loring, Percy

Maddison, Arthur N.
Martindale, J. D.
Mason, Thomas
McDonald, William J.
McDonnell, Patrick A.
McIntosh, Neil
McNally, Hugh P.
Merrill, Henry W.
Miles, Edward B.
Miller, Bernard
Murphy, John F.
Myerson, Abraham

Newhall, Elbridge K.
Niles, Harold L.
Nordblom, Robert A.
Nordblom, Robert C.
Norris, Forris W.

O'Brien, Wm. Pease
Paine, Lorin D.
Parker, Bartol

Parker, George S.
Parker, Samuel D.
Pearce, Arthur P., Jr
Pheeny, Harold A.
Phinney, A. Waldo
Podren, Fred
Purington, Frank H.

Redmond, Carlton S.
Rhodes, Howard E.
Robinson, Albert L.
Ross, Frank
Ryan, William H.

Saftel, Harry R.
Sewall, George Edward
Sleeper, Stephen W.
Smith, Arthur W.
Snider, Abraham
Snider, E. L.
Storer, Theodore L.
Street, Gerald G. E.
Stucklen, Carl L.

Tower, Benjamin C.
Townsend, R. Elmer
Turner, Everett P.

Viaux, Frederic
Viles, Bertram S.
Vincent, J. Edmund

Warner, Henry
Wayland, Robert S.
Webb, Parker
Weld, Walter W.
Welsh, Willard
Whitcomb, Howard
Whitmore, Henry
Whittemore, Thorndike H
Whittier, Albert R.
Whittier, Charles W.
Wigglesworth, Norton
Wight, Warland
Williams, Lombard
Willis, Arthur
Wyzanski, Arthur R.

Classified List of Members

CONSTITUENT MEMBERS—(Stockholders)—Annual Fee, $50.

Owners and Trustees of Real Estate, Operators in Real Estate and Lenders on Real Estate;—unless eligible as Active Members.

Adams, Charles Francis
Amory, Roger
Anderson, Elbridge R.
Andrews, Kent
Apollonio, Theron A.
Ayer, Charles F.

Baker, William B.
Baldwin, Thomas T.
Bangs, Francis R.
Bennett, Philip E.
Brewer, Charles
Broderick, John H.
Brooks, Edwin D.
Brown, Howard K.
Buxton, Frank E.

Cabot, George E.
Carpenter, Ralph G.
Claflin, Wm. H., Jr.
Codman, Edmund D.
Codman, Russell S.
Cotten, Preston S.
Crowley, Wallace E.
Cunningham, Alan

Daniels, Julius
Davis, George P.
Dexter, William
Druker, John

Eliot, Amory
Ernest, Charles

Fessenden, Russell G.
Ford, Horace S.
Gilardi, Laurence

Gallahue, P. F.
Gardiner, Robert H.
Goldfine, Bernard

Hanley, William J.
Harris, Maynard L.
Hayden, J. Lewis
Henderson, Elliott
Hill, Arthur D.
Hill, Melvin F.
Hook, Frank W.
Hornblower, Ralph
Hovey, Philip R.

Ireland, William D.

Johnston, Frederick E.
Joslin, Arthur B.

Kent, G. R.
Keyes, J. B.
King, Tarrant P.

Long, Oscar
Lord, Charles E.
Loring, Augustus P., Jr.
Loud, C. W.

Marden, Wallace R.
Mason, Harold F.
McCarthy, E. J.
Morss, John Wells
Muller, William A.

Newhall, Charles A.

Perry, Herbert G.
Poorvu, Harris
Proctor, James H.
Provizer, Maxwell M.

Rabinovitz, Sidney
Redfield, Leander H.
Robinson, Godfrey H.
Ross, Henry F.
Rothwell, James M.
Rowe, Henry S.
Russell, Joseph B.

Shattuck, Henry L.
Sherrard, Glenwood J.
Shewell, Robert L.
Sleeper, George L.
Slocum, William H.
Smith, F. Morton
Soliday, Joseph H.
Spencer, Carl M.
Sumner, Herbert G.

Tappan, Robert M.
Taylor, William O.
Tower, Clarence L.

Viaux, Frederic H.

Weeks, Warren B. P.
Welch, E. Sohier
Welch, W. Marriott
Williams, Moses
Winslow, Herbert F.
Woodward, Clark E.
Wyzanski, Max E.

ACTIVE SUBURBAN MEMBERS—(Realtors)—Annual Fee, $30.

Real Estate Brokers, Agents, Appraisers, Auctioneers, Mortgage Brokers and Land Developers having offices in the Boston Metropolitan District but not in "Central Boston" as defined for the Commission Rates of the Exchange.

Alvord, Lincoln

Baker, Harry E.
Blood, Wayland P.
Brown, Homer T.
Brown, Joshua W.
Burns, John T.

Caouette, Winfield S.
Carrig, James A.
Chandler, Peleg W.
Clarke, Joseph
Cleveland, Thomas V.
Cochran, William J.
Cole, George A.
Cole, Harold E.
Coleman, Martin J.
Converse, Roger W.
Cox, Walter H.
Crawford, William H. L.
Curtis, Clifton H.

Donovan, L. E.
Dow, George L.
Dudley, R. Parker
Dyer, William H.

Fessenden, Helen I.
Fitzpatrick, Thomas B
Francis, Olmore C.
Frazer, James A.

Gilbert Harry A.
Giles, John S.

Gordon, George
Green, Isadore

Hartmann, Arnold
Hastings, Kenneth B.
Henderson, James H.
Higgins, George K.
Hope, John A.
Howard, Charles W., Jr.

Inch, William T.

Keenan, Henry E.
Kraetzer, Eugene G.

Leighton, Joseph C.
Lyons, Frederic W.

Marquis, George G.
Malley, Charles A.
Marsh, Francis, 2d
Mazur, Joseph G.
Mehegan, Wm. D.
Melvin, Arthur W.
Miller, Clifford V.

Nauman, George V.

O'Brien, Francis J.
Orlick, Max
Parker, Philip S., Jr.
Patterson, Ralph M.
Petersen, August F.
Phillips, H. Woodman

Pierce, Carlos T.
Porter, George R.
Porter, Ruth C.

Quimby, Leon F.

Richardson, Genevieve W
Robbins, Leroy H.
Robinson, Charles E.
Rockwell, Robert O., Jr
Ross, Franklin J.

Sloane, Lester
Smith, Alpheus B.
Smith, Caroline P.
Stone, Robert J. W.

Tardif, J. Paul
Teel, Norcross
Tucker, Paul R.
Turchon, Peter

Vaughan, Victor H.

Webster, George H.
Willson, W. W.
Wilton, Henry G.
Wiswall, Harold C.
Whitney, Donald W.

Classified List of Members

ASSOCIATE MEMBERS—Annual Fee, $25

(a)—Trustees, Operators and Lenders having offices in the Boston Metropolitan District but not in "Central Boston" as defined for the Commission Rates of the Exchange, and Owners of real estate.

(b)—Employees of Active or Constituent Members.

(c)—Persons not otherwise classified residing or having a usual place of business in the Boston Metropolitan District.

Aiken, Robert M.
Ames, John S.
Anderson, A. J.
Andrews, Dwight

Babcock, H. B.
Ballard, Lawrence S.
Bayley, Edwin A.
Berenson, Theodore W.
Best, William H.
Billman, Christopher L.
Birtwell, Edwin E. S.
Blaikie, Albert L.
Blaney, David
Bond, C. Lawrence
Boris, Joseph T.
Bottomly, Robert J.
Bourneuf, Henri
Bowditch, Fred C., Jr.
Breed, Butler C.
Brewer, Robert D.
Briggs, Edward W.
Brigham, Henry R.
Brooks, Edwin D., Jr.
Brooks, Gorham
Buffum, A. E.
Burkard, Ralph F.
Burns, Thomas H.
Burrough, Rudolph
Buswell, Francis L.
Butterfield, Charles B., Jr.

Carey, Daniel D.
Carney, James H.
Carter, Hubert L.
Chambers, J. Albert
Channing, Charles E.
Charlton, Hoitt N.
Church, Frederic C., Jr.
Clark, Harold L.
Clark, Robert J.
Clifton, John C.
Codman, Russell S., Jr.
Cogswell, Edward F.
Connelly, Thomas J.
Cooke, Charles E.
Coolidge, Lawrence
Cornish, John J.
Crane, Charles E.
Crosby, Arthur P.
Cushing, Bradbury F.
Cushing, George M.
Currier, E. P.
Cutter, R. Ammi
Cutter, Watson G.

Dane, Edward
Davies, Henry W.
Dean, Sydney S.
Deland, Frank S.
Dempsey, E. M.
Devine, John H.
Dewar, Everett B.
Dolben, Arthur J.
Donnelly, Edward C., Jr.
Dow, Richard A.
Dowling, John C. L.
Drake, Paul H.
Dreyfus, Carl
Duane, James C.
Dupee, Wm. Arthur
Durant, H. Kingsley

Eames, Burton E.
Everett, William A.

Farnsworth, Herbert
Faxon, Henry M.
Fay, Abbott
Fay, Ralph Francis
Felton, W. B.
Field, Erlund
Flanders, Wallace F.
Flynn, Thomas Randolph
Foley, Maurice J.
Folsom, Rufus C.
Forbes, Allan
Ford, William V. J.
Foster, Dwight
Francis, Edward L.
Friedman, A. R.
Frost, Edward J.
Frothingham, Randolph
Fulham, John N.

Gibbs, Harry F., Jr.
Gilman, A. George
Gilman, Harry W.
Gleason, Charles B.
Glendining, George R.
Goddard, Henry A.
Goodrich, John W.
Gorham, E. Randal
Greenough, Charles W.
Grew, Edward W., Jr.
Grew, John
Guptill, Gordon B.

Hale, Ernest A.
Hale, Richard W.
Hamlen, Nathaniel
Harriman, Edward N.
Hart, William P.
Hartwell, Joseph B.
Hay, Robert T.
Hayden, George H.
Hayes, Carlyle R.
Henderson, Edward O.
Hill, Adams Sherman
Hill, Willard C.
Hilton, Stanley C.
Hines, Paul
Hodges, Charles E., Jr.
Hodges, Roger S.
Hood, Harry P.
Howie, David H.
Hughes, Leon D.
Hughes, Thomas R.
Huntington, Herbert G.
Ingersoll, W. Fitch
Jackson, James
Jenney, Charles S.
Johnson, John H.
Kedian, Thomas J.
Keesler, Wm. F.
Kelly, Arthur J.
Kelly, Edward T.
Kendall, Waldo Shaw
Kendrick, W. S., Jr.
Kimball, Henry H.

Leatherbee, William B.
Liming, Melville D.
Loring, Caleb
Loughman, J. Howard
Lucey, Fred J.
Lund, Joseph W.
Lundquist, C. A.

Maclary, D. B.
Marsh, Arthur E.
McCarthy, Louis B.
McColl, John J.
McCracken, Harry B.
McGoldrick, Bernard F.
McKennan, William
McNeil, Harold F.
Meyer, Henry Hixon
Mick, Wendell R. K.
Mintz, Herman A.
Moeser, David D.
Moore, Edward J.
Monks, Archbald G.
Monson, R. E.
Morgan, F. Paul
Morlin, George A.
Morrill, Joseph
Morrissey, William F.
Mullen, Carl C.
Murray, George S.

Newbegin, Henry W.
Newhall, Horatio
Noden, Elmer A.
Nordblom, John E.
Norris, Fred F.

O'Connell, P. A.
O'Keefe, Arthur
Olinder, Robert A.
Orlandini, Edward

Parker, Henry McB.
Parsons, Ernst M.
Peirce, Richard B.
Perkins, Harland A.
Perry, Francis W.
Perusse, Edward C.
Pierce, Edward W., 2d
Pinanski, Samuel

Classified List of Members

Associate Members — Continued

Pinkham, Henry S.
Pope, Arthur K.
Prescott, Lincoln T.
Prescott, Mortimer M.
Preston, Roger
Proctor, George B.
Proctor, Grosvenor

Queen, E. Foster

Race, Arthur L.
Rand, Woodbury
Ratshesky, A. C.
Reynolds, Thomas M.
Rice, George T.
Rice, William B.
Richardson, B. A.
Rohmer, Emile J.
Rothwell, William H., 2d
Rudd, Edward H.
Russell, Thomas H.

Sargent, Frank O.
Sawyer, William P.
Sharpe, Frank H.
Shepard, George F.
Smead, Irving W.
Smith, Charles Gaston, Jr.
Sonnabend, A. M.
Spear, C. R. G.
Spear, Charles E.
Speare, E. Ray
Stewart, Robert W.
Stone, Robert B.
Studley, E. M.
Swaim, Roger D.

Taylor, John M.
Temple, Frederick H.
Theall, Frank A.
Thomas, Harvey L.
Tillinghast, Arthur P.
Towle, F. Elliott
Townsend, Charles
Tully, Edward J.

Upton, George

Van Kleeck, Walter L.

Wait, Wm. G.
Wales, Quincy W.
Walker, Edward F.
Walker, George R.
Washburn, Frank DeW
Waterhouse, George H.
Webster, Edwin S.
Wehrle, Otto A.
Wellwood, Howard W.
Wendell, Edward E.
Whidden, Stephen H.
White, George L.
Whiteside, Alexander
Whiting, Mason T.
Whitmore, Henry, Jr.
Whitney, Ralph E.
Whittier, Nathaniel
Wight, Delano
Williams, Henry M.
Williams, Moses, Jr.
Willis, Arthur, Jr.
Willis, Richard S.
Wit, Max D.

Young, Percy J.

ACTIVE NON-RESIDENT MEMBERS—(Realtors)—Annual Fee, $20

Real Estate Brokers, Agents, Appraisers, Auctioneers, Mortgage Brokers and Land Developers whose offices are outside of the Boston Metropolitan District.

Andrew, T. Edwin
Baldwin, Mrs. D. A.
Barnard, W. Shirley
Clare, George B.
Coolidge, Sidney, Jr.
Eastman, Weston F.
Hoe, Arthur W.
Lavigne, Louis V.
Marston, James H. C.
Mutty, John E.
Olmstead, Ernest D.
Sleeper, Joseph J.
Sleeper, William E.
Walker, Percy L.

NON-RESIDENT MEMBERS—Annual Fee, $15

Persons not otherwise classified (applicable also to members of other Real Estate Boards) who neither reside nor have a usual place of business in the Boston Metropolitan District.

Brown, Wm. S.
Day, Joseph P.
Flynn, George D., Jr.
Haste, Peter J.
Hilbert, Wm. A.
McElroy, Wm. F.
Mellen, George H., Jr.
Murphy, Edward J.
Murphy, John H.
Nowell, Frederick N.
Prindiville, J. J.
Reidy, Maurice F.
Taylor, Forrest W.

PROCEDURE BEFORE THE APPELLATE TAX BOARD

1. Board consists of five members.
2. Less than a majority of the Board can hold a hearing but decisions must be by a majority except that single member hearing appeal may make decision if assessed value of property in controversy does not exceed $25,000, or if appellant gives his consent, when assessed value of property exceeds $25,000 but does not exceed $50,000.
3. When both parties agree the "informal procedure" may be followed. Election to use informal procedure must be made by applicant at time of filing appeal and by appellee within ten days of service of the petition. Appellees have no right to transfer to Formal Procedure unless the assessed value is over $20,000.
4. An appeal to the Board does not stay the collection of a tax.
5. Any person may appear and act for himself.
6. All papers shall be printed or typewritten.
7. Appeals involving taxes for more than one year shall not be included in one petition.
8. Board in its discretion may allow two or more parcels to be included in one formal petition. Statements under the Informal Procedure are limited to one parcel unless the Board shall specifically permit otherwise.
9. Fees, payable at time of filing petition. When appeal is from decision of assessors—10 cents on each one thousand dollars of assessed value, minimum $5. When from a decision of the Commissioner—$10. A $2.00 minimum fee is provided if the property appealed from is occupied by the appellant in whole or in part as his dwelling.
10. Either party may summon witnesses and require production of papers and, under the formal procedure, may require that all proceedings be officially reported by a stenographer if the expense thereof be paid by the applicant.
11. Hearings, reports, findings et cetera are open to the public.
12. Witness fees and service of processes may be taxed against the unsuccessful party to the appeal if so provided in the decision.
13. Applications for abatement of taxes must be filed with assessors on or before October 1.
14. Petitions to the Board should be substantially in the form suggested in the rules.
15. A tenant paying rent and under obligation to pay more than one-half the taxes may apply for abatement.
16. A person, other than the one to whom the tax is assessed, if he has a sufficient interest and has paid the tax, may prosecute an appeal. (See Chapter 266, Acts of 1933.)
17. Appeals to the Appellate Tax Board must be made, if at all, within thirty days of the date of the notice of the refusal by the Commissioner of a request for an abatement or within sixty days of the receipt of a similar notice from the assessors.
18. If an application for an abatement of a tax is not acted upon by the Commissioner or the assessors, as the case may be, for four months, such inaction is equivalent to a refusal and the tax payer may appeal to the Appellate Tax Board within ninety days, at which time his rights expire.

MEREDITH & GREW
INCORPORATED
40 CENTRAL ST., BOSTON
Tel. Hubbard 6772
122 BRIDGE STREET
Manchester, Mass.
Selling, Leasing
Managing, Appraising
REAL ESTATE

BOSTON REAL ESTATE EXCHANGE

INCORPORATED 1889

COMMISSION RATES

for

Real Estate Brokers and Agents

Auctioneers Fees

Corrected to August 1, 1938

As Authorized by the Board of Directors

A broker negotiating a transaction of a type not included in these schedules, or concerning which any question as to the proper amount of commission is likely to arise, should arrange in advance for adequate compensation for his service.

COMMISSIONS COMMITTEE

FRANK H. PURINGTON, Chairman

AMORY ELIOT
EDWARD W. GREW
LEON D. HUGHES
THEODORE L. STORER
HOWARD WHITCOMB
ALBERT R. WHITTIER

RULES

Schedules B, C, and D

In cities and towns outside of Boston and its suburbs, Schedules B, C and D shall apply unless agreement has been made to adopt the rate of commission established by a local Real Estate Board which is a member of the Massachusetts Association of Real Estate Boards.

Taxes Payable by Lessee

Taxes on leased premises to be paid by Lessee shall be treated as part of the rent on which broker's commission is chargeable, using the taxes for the current year when ascertainable, otherwise those for the previous year, as a basis. In case of leased premises not previously assessed, the taxes may be estimated or the assessment thereof awaited.

Long Term Lease

On a lease for a term of more than 21 years, the commission shall be computed on the first 21 years of the term only.

Percentage Lease

The commission on a lease containing a percentage rental clause shall be computed on an estimate of the rent which will be payable under the lease, as agreed to by lessor and broker or, if they do not so agree, on the rental value of the premises for the term of the lease determined by appraisal with expenses therefor borne equally.

Extension Option in Lease

When an option to extend a lease, as provided therein, is exercised the broker who negotiated the lease is entitled to receive from the original lessor a commission on such extension:—when such option is not exercised but the lessee remains as a tenant of the premises or a portion thereof the broker is entitled to receive from the original lessor a commission on such continued tenancy during the term stated in the option:—but the total commissions on the lease and on such extensions or such continued tenancy shall not exceed the amount chargeable for both considered as one term.

Cancellation Option in Lease

When the lessee has the option of cancelling a lease before the end of the stated term thereof the commission shall be chargeable in the same manner as if the lease ran to the cancellation date with an option to extend the lease to the end of the stated term. An option to cancel reserved by the lessor shall not affect the broker's commission.

Purchase Option in Lease

In case of a lease containing an option to purchase, the broker is entitled in any event to a commission, as herein provided, for negotiating the lease. If the option to purchase is exercised, the broker is then entitled to receive from the original lessor an additional commission, if any be necessary, to make the total commissions equal a commission on the sale plus a commission on the lease up to the time of the transfer of title.

Renewal of Lease

When a broker is employed to renew a lease, he is entitled to a full commission if the lease is renewed with an increase of rent, or to a half commission if renewed without increase of rent.

Payment for Lease, Good Will, Merchandise, Fixtures or Other Assets or for Capital Stock of Corporations

The broker is entitled to a commission of 5% of any consideration or price paid therefor and also to the regular commission on any lease thus disposed of; liabilities assumed in excess of actual assets being treated as cash payment.

Payment for Option

In case of an option not availed of, the broker is entitled to receive one-half of the amount paid for the option, or one-half of a regular commission on the proposed transaction, whichever is the lesser.

DEFINITIONS

Central Boston is defined as extending to the southwesterly lines of estates abutting on the southwesterly side of Massachusetts Avenue from the Roxbury Canal to the N. Y., N. H. & H. railroad location, and then to the centre line of Ruggles Street and the Fenway from said railroad location to Brookline Avenue, and across the Riverway to the centre line of St. Mary's and Ashby Streets to the Charles River, and includes also that part of South Boston bounded by Boston Harbor, the Reserved Channel, Summer Street, East First Street, West First Street, B Street, West Second Street, Dorchester Avenue and Fort Point Channel.

Boston Suburbs are defined as including all districts of Boston outside of "Central Boston," and also Arlington, Belmont, Brookline, Cambridge, Chelsea, Dedham, Everett, Malden, Medford, Melrose, Milton, Needham, *except that portion between the Charles River and a line formed by the northerly boundaries of properties abutting on streets as follows:—Great Plain Avenue from the Boston line to South Street; South Street to Charles River Street; Charles River Street to Grove Street and Grove Street to the Wellesley Line,* Newton, Quincy, Revere, Somerville, Waltham, Watertown, Wellesley, Winchester and Winthrop.

Net Rent. The return after deducting taxes and the cost of insurance, maintenance and operation, but not mortgage interest.

Industrial Plant. A building or group of buildings which, as a whole, is adapted for use for a special industrial purpose:—excepting, however, a building which by its location, plan and construction is suitable and adapted for use, either as a whole or by separate portions, for other and different business purposes, such as wholesale or retail business, work shops or space for lesser manufacturing plants, and is therefore classed as Business Premises.

Farm. More than three acres of land used chiefly for raising farm products or live stock.

A broker negotiating a transaction of a type not included in these schedules, or concerning which any question as to the proper amount of commission is likely to arise, should arrange in advance for adequate compensation for his service.

SCHEDULE A

FOR CENTRAL BOSTON

SALES OF REAL ESTATE	MINIMUM
3% up to $50,000 and 1½% on balance of price (except as follows) .	$100
CO-OPERATIVE APARTMENT; 5% on price.	
LAND (vacant or with building incapable of yielding net rent), WHARF, STABLE OR INDUSTRIAL PLANT; 4% up to $50,000 and 2% on balance	$100
MORTGAGES	
FIRST MORTGAGES AND CONSTRUCTION LOANS; 2% up to $25,000 and 1% on balance	$50
SECOND MORTGAGES; 3%	$50
EXCHANGES Commissions as above paid by both parties.	
LEASES	
BUSINESS PREMISES; 3% on rent for first two years, 2% on rent for next two years and 1% on rent for balance of term .	$25
Term less than one year; 10% of total rent, not to exceed commission on lease for a year at the same rate of rent . .	$10
Tenant-at-Will;	
Over $50 a month; 35% of a month's rent . . .	$25
At $50 a month or less; 50% of a month's rent . . .	$10
LAND, WHARF, STABLE OR INDUSTRIAL PLANT; 5% on rent for a year and 2% on rent for balance of term . . .	$25
RESIDENCE OR APARTMENT; 5% on rent for a year and 2% on rent for balance of term	$25
Term less than one year; total rent $1,200 or more, 5%; total rent less than $1,200, 10% or half a month's rent, whichever is less, but not to exceed $60	$15
Tenant-at-Will; 50% of a month's rent	$15

MANAGEMENT (unless otherwise agreed).	
ON AMOUNT COLLECTED BY AGENT	6%
ON COST OF IMPROVEMENTS (not repairs) supervised by Agent .	5%
ON COST OF REPAIRS, only when specifically agreed to . .	5%

A broker negotiating a transaction of a type not included in these schedules, or concerning which any question as to the proper amount of commission is likely to arise, should arrange in advance for adequate compensation for his service.

SCHEDULE B

FOR BOSTON SUBURBS
AND CITIES OVER 100,000 POPULATION

Other Than Boston

SALES OF REAL ESTATE	MINIMUM
4% up to $25,000 and 3% on next $175,000 and 1½% on balance of price (except as follows)	$100
CO-OPERATIVE APARTMENT; 5% on price.	
LAND (vacant or with building incapable of yielding net rent), OR STABLE; 5% up to $100,000 and 3% on balance . .	$50
FARM, WHARF OR INDUSTRIAL PLANT; 6%	$200
SUBDIVISION CONTRACT; 15% to 25% by agreement .	
SUBDIVISION HOUSE LOT; 5% to 10% by agreement . . .	$25
MORTGAGES	
FIRST MORTGAGES AND CONSTRUCTION LOANS; 2% . . .	$50
SECOND MORTGAGES; 3%	$50
EXCHANGES Commissions as above paid by both parties.	
LEASES	
BUSINESS PREMISES; 4% on rent for first two years, 2% on rent for next two years and 1% on rent for balance of term .	$25
Less Than One Year or Tenant-at-Will; 45% of a month's rent	$15
LAND, WHARF, STABLE OR INDUSTRIAL PLANT; 6% on rent for a year and 3% on rent for balance of term . . .	$25
RESIDENCE OR APARTMENT; 5% on rent for a year and 2½% on rent for balance of term	$25
Term less than one year; total rent $1,200 or more, 5%; total rent less than $1,200, 10% or half a month's rent, whichever is less, but not to exceed $60	$15
Tenant-at-Will; 50% of a month's rent	$15

MANAGEMENT (unless otherwise agreed).	
ON AMOUNTS COLLECTED BY AGENT	6%
Monthly rents under $15 and weekly rents . . .	10%
ON COST OF IMPROVEMENTS (not repairs) supervised by Agent .	5%
ON COST OF REPAIRS, only when specifically agreed to . .	5%

A broker negotiating a transaction of a type not included in these schedules, or concerning which any question as to the proper amount of commission is likely to arise, should arrange in advance for adequate compensation for his service.

SCHEDULE C

FOR CITIES NOT OVER 100,000 POPULATION

Outside of Boston Suburbs

SALES OF REAL ESTATE	MINIMUM
4% up to $50,000 and 3% on balance of price (except as follows)	$100
RESIDENCE (not more than three families); 6% up to $10,000 and 5% on next $40,000 and 3% on balance	$100
CO-OPERATIVE APARTMENT; 6% on price	
LAND (vacant or with building incapable of yielding net rent), OR STABLE; 6% up to $100,000 and 3% on balance . .	$50
FARM, WHARF OR INDUSTRIAL PLANT; 6%	$200
SUBDIVISION CONTRACT; 15% to 25% by agreement .	
SUBDIVISION HOUSE LOT; 5% to 10% by agreement . . .	$25
MORTGAGES	
FIRST MORTGAGES AND CONSTRUCTION LOANS; 2% . . .	$25
SECOND MORTGAGES; 3%	$25

EXCHANGES Commissions as above paid by both parties.

LEASES	
BUSINESS PREMISES; 4% on rent for first two years, 2% on rent for next two years and 1½% on rent for balance of term	$20
Less Than One Year or Tenant-at-Will; 45% of a month's rent	$10
LAND, WHARF, STABLE OR INDUSTRIAL PLANT; 6% on rent for a year and 4% on rent for balance of term . . .	$20
RESIDENCE OR APARTMENT; 5% on rent for a year (or season) and 2½% on rent for balance of term, but not less than 50% of a month's rent	$20
Tenant-at-Will; 50% of a month's rent	$10

MANAGEMENT (unless otherwise agreed).	
ON AMOUNTS COLLECTED BY AGENT	6%
Monthly rents under $15 and weekly rents	10%
ON COST OF IMPROVEMENTS (not repairs) supervised by Agent .	5%
ON COST OF REPAIRS, only when specifically agreed to . .	5%

A broker negotiating a transaction of a type not included in these schedules, or concerning which any question as to the proper amount of commission is likely to arise, should arrange in advance for adequate compensation for his service.

SCHEDULE D

FOR TOWNS

Outside of Boston Suburbs

SALES OF REAL ESTATE	MINIMUM
5% on price (except as follows)	$100
RESIDENCE (not more than three families); 6% up to $10,000 and 5% on balance	$100
LAND (vacant or with building incapable of yielding net rent), OR STABLE; 6%	$25
FARM, WHARF OR INDUSTRIAL PLANT; 6%	$200
SUBDIVISION CONTRACT; 15% to 25% by agreement	
SUBDIVISION HOUSE LOT; 5% to 10% by agreement	$20

MORTGAGES	
FIRST MORTGAGES AND CONSTRUCTION LOANS; 2%	$25
SECOND MORTGAGES; 3%	$25

EXCHANGES Commissions as above paid by both parties.

LEASES	
BUSINESS PREMISES; 5% on rent for first two years and 2% on rent for balance of term	$20
Less Than One Year or Tenant-at-Will; 50% of a month's rent	$10
LAND, WHARF, STABLE OR INDUSTRIAL PLANT; 6% on total rent	$20
RESIDENCE OR APARTMENT; 6% on rent for a year (or season) and 3% on rent for balance of term but not less than 50% of a month's rent	$20
Tenant-at-Will; 50% of a month's rent	$10

MANAGEMENT (unless otherwise agreed).	
ON AMOUNTS COLLECTED BY AGENT	6%
Monthly rents under $15 and weekly rents	10%
ON COST OF IMPROVEMENTS (not repairs) supervised by Agent	5%
ON COST OF REPAIRS, only when specifically agreed to	5%

Auctioneers Fees

(Unless otherwise agreed)

The scheduled commission rates on sales, based on the total price (including the aggregate sum secured by all mortgages to which the sale is subject), shall apply to all auction sales, subject to the following limitations:

1. Sales-room fees and such other expenses as are authorized by the seller shall be paid by the seller.

2. The auctioneer shall be paid reasonable compensation for services actually rendered by him if real estate advertised to be sold is sold or withdrawn from sale, previous to the advertised time of sale, or in case of postponement, adjournment or continuation of the sale.

3. In a mortgage foreclosure sale the auctioneer's fee as provided above shall not exceed one-half of the amount by which the total price exceeds the aggregate sum secured by all mortgages held by the seller plus the expenses of the sale other than the auctioneer's fee.

4. The minimum fee for a mortgage foreclosure sale, however, shall be 1/10 of 1% of the total price, but not less than $15.00 nor more than $100.00.

Advertising

The cost of advertising specific premises for sale or to let is an expense which the seller or lessor should bear, to an amount authorized by him. A broker should, however, bear the expense of his portable signs and his general advertising.

Who Are Realtors?

Realtors are real estate brokers or agents who are active members of a local Real Estate Board which is connected with the National Association of Real Estate Boards. They are licensed to use this designation by the National Association of Real Estate Boards, whose exclusive right to the use of the term has been upheld by the Courts.

When you deal with a Realtor you obtain the services of an accepted member of a local Real Estate Board. That in itself gives assurance.

If there should be grounds for complaint against a Realtor you can appeal to the Board of which he is a member. That is a protection.

The standards of the National Association call for honesty and efficiency on the part of its members. That means dependable service.

In Metropolitan Boston
Realtors are members of the Boston Real Estate Exchange

Deal With a Realtor

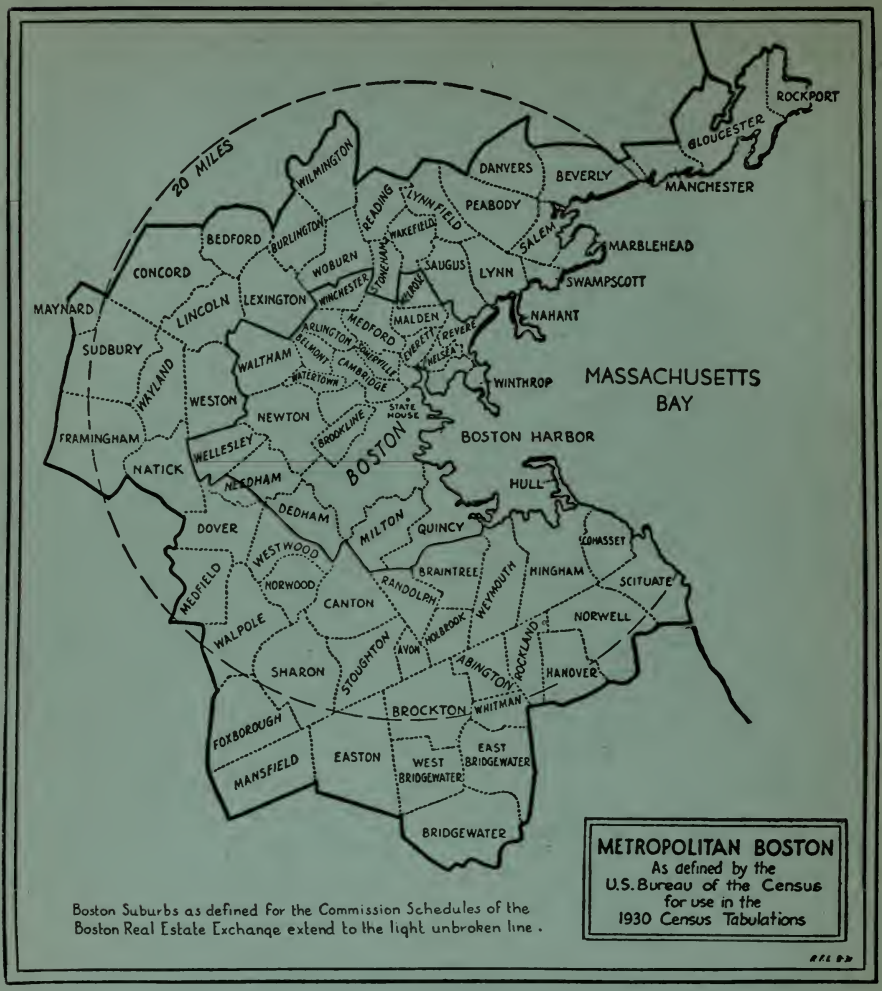

METROPOLITAN BOSTON

Metropolitan Boston as now established by the United States Bureau of the Census, has a population of 2,384,465; an area of 1,021 square miles; and a density of 2,260 persons per square mile. It includes 80 cities and towns, most of which are within 20 miles of the State House. The area of the City of Boston is 47.81 square miles.

CODE OF ETHICS

OF THE

BROKERS DIVISION

OF THE

BOSTON REAL ESTATE EXCHANGE

Adopted, November 30, 1921. Approved, December 13, 1921

Definition of Terms as Used Herein

AGENT —One who is employed to manage real estate.

BROKER —One who is regularly engaged in business as a negotiator of transactions in real estate.

CLIENT —One who employs a broker.

CUSTOMER—One who deals with, but does not employ, a broker.

OPERATOR —One who is engaged in the business of buying and selling real estate for his own account.

PART ONE

Relations of Brokers with their Clients and Customers

I. SERVICE

1. A client is entitled to the most diligent effort in his interest and the fullest information and best advice which his broker can give.
2. A customer is entitled to careful consideration of his requirements, reliable information and such helpful suggestions as a broker may properly offer.
3. A broker should promptly submit to his client all reasonable offers, from whatever source received.
4. A broker should read the legal papers which pass through his hands and should offer suggestions which seem advisable to make them conform to agreements which have been reached without, however, assuming responsibility for their sufficiency.
5. A broker should advise a purchaser to have the title to property examined by a competent conveyancer.
6. A broker who has negotiated a sale should offer to prepare a statement of adjustments for approval by all parties concerned before the time for passing title.
7. A broker, when asked to appraise or give advice on real estate, should not make a hasty or ill considered reply, but should either decline to act or take time to acquaint himself with the matter thoroughly before rendering a report or opinion; and should make a fair professional charge for such a service.

II. EMPLOYMENT

1. The listing of property with one broker as sole representative of the client is strongly recommended because it establishes a more professional relation between the client and his broker, entitles the client to the fullest advantage of his broker's knowledge, advice and service, places responsibility for results and prevents complications with other brokers. Efficiency of service is assured by co-operation between brokers as hereinafter set forth.
2. A client should make clear to a broker whether or not he is employed as sole broker.
3. A broker should establish clearly who is his client and should always keep in mind the relations of broker to client and of broker to customer.
4. A broker who is employed to negotiate in the interest of a buyer or lessee should disclose that fact to the seller or lessor; and the employer, being the client, should agree to pay the broker's commission.

III. QUALIFICATION

1. Acceptance of a listing as sole broker should be an assurance to the client of good facilities for accomplishing desired results and of diligent effort toward that end.
2. A broker should not list property as sole broker when not qualified and equipped to render efficient service, but should refer the client to a broker who can render such service.
3. A broker should inspect property listed by him so that he may advise his client intelligently and avoid misrepresentation to customers.

IV. SIGNS

1. Displaying the signs of more than one broker on the premises cheapens the property and may lead to complications. Displaying the sign of only one broker is recommended.
2. A broker should not display a sign on property without his client's consent.
3. A broker's sign displayed alone on the premises should denote sole authority to represent his client for the purpose indicated by the sign (unless the client is a recognized operator) and should be so understood by the client.

V. COMPENSATION

1. Clients should respect the established Schedule of Brokers' Commissions.
2. A broker should receive his commission from his client and should not accept compensation from any other party to the transaction without his client's knowledge and consent.
3. Brokers should not be required to share their commissions with any persons other than recognized brokers who are not acting as principals.

VI. PROTECTION

1. A client who has placed his property solely in the hands of one broker for a specific purpose should refer to him all inquiries relating thereto.
2. A client should take care that information which he supplies to his broker is correct and complete.
3. A customer dealing with a broker regarding certain premises should not, while the matter is pending, enter into similar dealings with another broker regarding those premises.
4. Clients and customers should not misuse information received from brokers.

5. A broker should not definitely offer property without authority to do so.
6. A broker should not buy from his client property placed in his hands for sale, nor sell his own property to a client who has engaged him to purchase, without the client's knowledge and consent; and in such cases the broker should not charge a commission.

VII. ARBITRATION

1. A disagreement which the parties themselves are unable to settle should be submitted to the Arbitration Committee of the Boston Real Estate Exchange for decision. Litigation should be avoided.

PART TWO

Relations between Brokers

I. CO-OPERATION

1. A broker should always be ready to deal fairly and frankly with another recognized broker in a mutual endeavor to serve the respective interests of their clients and customers.
2. A broker should not express unwillingness to deal through another broker when requested to do so by a client or customer, nor should he solicit, directly or indirectly, any business of a client or customer which is solely in the hands of another broker.
3. A broker dealing through another broker should not, without the latter's consent, approach that broker's client or customer in regard to the pending transaction.
4. A broker should give to an offer received through another broker the same treatment and consideration as if it had been obtained by himself.

II. INFORMATION

1. A broker should, on request by another broker and when consistent with his client's interest, give accurate information in regard to a specified property listed solely with him and afford opportunity to show the same.
2. A broker accepting information from another broker should make only such use thereof and quote only such terms as are authorized, and in giving such information to a third party should endeavor to safeguard the rights of the broker who gave the information.
3. A broker volunteering information about property which is not in his hands, to another broker, should so state and should not expect that broker necessarily to deal through him regarding that property, unless it is so agreed.
4. A broker dealing through another broker should not disclose his customer's name until he has obtained a proposition to submit, unless requested to do so.

III. LISTING

1. A broker should carefully list property received through another broker, recording that broker's name and the date.
2. A broker, when asked to list premises which have been solely in the hands of another broker, should treat the listing as coming through that broker, unless the client, of his own volition, is terminating that broker's authority to represent him or, in special cases, arranges with both brokers that either may represent him.

IV. SIGNS

1. Brokers should encourage the practice of having the sign of only one broker displayed on the premises.
2. A broker should not disregard another broker's sign but, for the purpose indicated by the sign, should deal through that broker if he has sole authority to represent his client.
3. A broker usually should not display his sign alone on the premises unless he has sole authority to represent his client for the purpose indicated by the sign.
4. If a broker's sign is displayed on the premises of a recognized operator other brokers may go directly to that operator.
5. If a broker's sign is displayed with that of an owner or lessee other brokers may go directly to that owner or lessee.
6. In special cases the display of the signs of more than one broker may be authorized, if mutually agreed to by the brokers involved, in which case other brokers may go to either of them.

V. COMMISSIONS

1. Brokers should maintain the established Schedule of Brokers' Commissions.
2. Brokers who work together on a transaction should usually share the commission, when received, in halves. Brokers negotiating an exchange of properties, however, should not pool and divide their commissions without the consent of their respective clients.
3. A broker receiving compensation from a buyer or lessee should not claim a share of the commission paid by the seller or lessor.
4. A broker dealing through an agent who is also a recognized broker should accept a half commission, but when dealing through an agent who is not a recognized broker is entitled to a full commission.
5. The mention of a prospect's name should not be held to establish a claim to a share of a commission. Effective participation in the work of conducting and closing the negotiation should be the grounds for sharing the commission, except in a case where by agreement one broker assumes charge of the entire negotiation.
6. A broker is not obligated to another broker for bringing him a customer after the consummation of the first transaction resulting from that introduction.
7. Brokers should refuse to share commissions with any persons other than recognized brokers.

VI. INTERFERENCE

1. A broker should not, without good and sufficient cause, speak disparagingly of another broker, nor attempt to interfere with another broker's deal except as may occur through the offering of more attractive propositions in fair competition therewith.

VII. CONCILIATION

1. A disagreement between brokers regarding the ethics of a transaction should be submitted for advice as to its fair settlement, by requesting the Chairman of the Brokers Division to appoint two or more members of the Committee on Ethics to give such advice, before resorting to arbitration. Litigation should be avoided.

BOSTON REAL ESTATE EXCHANGE

7 WATER STREET

Incorporated 1889

About 600 members, including the leading real estate interests of the city, brokers, agents, owners, trustees, lessees, lawyers and bankers.

Only Member in Boston of the National Association of Real Estate Boards

As such it grants its active members the right to use the title Realtor.

A REALTOR IS

an active member of a local real estate board which is a constituent member of the National Association of Real Estate Boards and who is bound by its rules and code of ethics.

DEAL WITH A REALTOR

and you deal with an accepted member of a local real estate board. If there is cause for complaint, you can appeal to the board of which he is a member. The standards of the National Association call for honesty and efficiency on the part of its members.

National Association
OF
Real Estate Boards

The National Association of Real Estate Boards comprises about 455 Local, State and County Real Estate Boards throughout the United States and Canada. Its headquarters is at 22 West Monroe Street, Chicago, Ill. It has shown marked growth in recent years and has steadily increased the scope of its activities.

It has eight divisions, comprising members particularly interested in the work of the respective divisions, which are as follows:

American Institute of Real Estate Appraisers
Industrial Property Division
Brokers Division · **Farm Land Institute**
Institute of Real Estate Management
Realtor Secretaries Council
Land Developers and Home Builders Division
National Mortgage Board

Each division has its officers and works out plans for the improvement of its particular line of activity.

The National Association holds an Annual Convention, at which the morning sessions are devoted to business of general interest; the afternoon sessions to divisional conferences. It also holds an annual midwinter meeting of the Directors, Advisory Committee and National Committeemen.

OFFICERS FOR 1938

PRESIDENT

JOSEPH W. CATHARINE, 149 Pierrepont St.
Brooklyn, N. Y.

EXECUTIVE-SECRETARY

H. U. NELSON, 22 West Monroe St., Chicago, Ill.

TREASURER

MARK LEVY, 7 S. Dearborn St., Chicago, Ill.

"Realtor" and Its Significance

The word Realtor is a term which belongs exclusively to Active, or Broker Members of Real Estate Boards which hold membership in the National Association. The exclusive right of such brokers to the use of the word has been tried and upheld in the courts.

Massachusetts Association
OF
Real Estate Boards

The Massachusetts Association of Real Estate Boards comprises the ten Real Estate Boards or Exchanges in the State, namely: Boston Real Estate Exchange, Brockton Real Estate Board, Cape Cod Real Estate Board, Fall River Real Estate Board, Greater Salem Real Estate Board, Lowell Real Estate Exchange, Lynn Real Estate Exchange, New Bedford Real Estate Board, Springfield Real Estate Board, Worcester Real Estate Board.

Its headquarters are at 7 Water Street, Boston.

The Association was organized September 12, 1924, for the following objects:

1. To unite the real estate men of this State for the purpose of exerting effectively a combined influence upon matters affecting real estate interests.

2. To enable real estate men and others to transact their business connected with the buying, selling, renting and caring for real estate, and loaning money thereon, to better advantage, by the adoption of such rules and regulations as may be deemed proper.

3. To promote and maintain the high standards of conduct in the transaction of the real estate business, expressed in the Code of Ethics formulated by the National Association of Real Estate Boards, and to enforce that Code among its members in their dealings with the public.

4. To advance the civic development and the economic growth of the Commonwealth of Massachusetts.

OFFICERS FOR 1938

GEORGE H. MELLEN, Jr., President
Main St., Hyannis

WM. PEASE O'BRIEN, Vice-President
209 Washington St., Boston

WATSON GRANT CUTTER, Secretary
44 School St., Boston

CHARLES E. LEE, Treasurer
7 Water St., Boston

Directors

GEORGE E. BURNS
Lowell

HARRY W. CLEMONS
Brockton

T. HERBERT FILES
Boston

EARL T. GRIFFITHS
Fall River

PETER J. HASTE
New Bedford

PERCY L. MARTIN
Marblehead

FRED MILLER
Lynn

H. ARTHUR SCOTT
Worcester

JOHN F. TEHAN
Springfield

THOMAS M. WRIGHT
Buzzard's Bay

BUILDING HEIGHT LIMITS

Boston is divided into two districts as to the limitation of height of buildings.

District A, limit 155 feet, except that a part of a building may exceed such height provided the cubic foot volume of such building does not exceed the number of square feet of buildable area of the lot multiplied by one hundred and fifty-five, and provided further that every part of such building above a height equal to two and one-half times the effective width of the street but not exceeding one hundred and twenty-five feet shall set back from every street and lot line one foot for each two and a half feet of additional height. (Chapter 137, Acts of 1928).

District B, limit 80 feet, but on streets 64 feet or more in width buildings may be built to a height of one and a quarter times the width of the street but not exceeding 100 feet.

There are several specially restricted areas in addition to districts A and B and there are exceptions for spires, etc.

DEPARTMENT LOCATIONS

CITY OF BOSTON

Board of Assessors, Room 303, City Hall Annex.

Board of Appeal, room 907, City Hall Annex.

Board of Street Commissioners, room 401, City Hall Annex. Laying out and relocating highways; taking of real estate for city purposes; assessment of betterments; licenses for storage of gasoline and for temporary or permanent use of public ways.

Boston City Planning Board, room 30, City Hall.

Commissioner of Public Works, room 509, City Hall Annex. Care of streets and removal of offal and garbage.

Finance Commission, 24 School St.

Health Department, room 1107, City Hall Annex. Permits for stables, slaughter houses, etc.; smoke nuisances.

Park Commissioners, 33 Beacon St. Care of Common, Public Garden, parks, etc.

Board of Commissioners of School Buildings, 11 Beacon St. Construction and repair of school buildings.

Board of Examiners, room 907, City Hall Annex. Licensing of builders.

Wire Division of Fire Department, 60 Bristol St. Erection of poles, building of conduits, installation of overhead and underground construction, and electrical apparatus.

Room 101, City Hall Annex, for permits to install electric wiring and apparatus within buildings.

Building Commissioner, City Hall Annex. Permits for erection, alteration and repair of buildings, plumbing, elevators, etc. Licensing elevator operators.

City Collector, City Hall Annex. Collection of taxes, water rates, etc.

City Auditor, ground floor, City Hall. Approval of bills against the city.

City Treasurer, ground floor, City Hall. Payment of bills against the city.

Law Department, 11 Beacon St.

Statistics Department, room 76, City Hall.

Transit Department, 1 Beacon St.

Traffic Commission, 134 North Street.

COMMONWEALTH OF MASSACHUSETTS

Income Tax Office	40 Court St.
Corporations and Taxation	Room 237, State House
Banking	Room 112, State House
Industrial Accidents	Room 272, State House
Insurance	8th floor, 100 Nashua St.
Labor and Industries	Room 473, State House
Public Safety	Commonwealth Pier
Housing and Town Planning	14 Beacon St.
Department of Public Works	4th floor, 100 Nashua St.
Metropolitan District Commission	20 Somerset St.

FACTS ABOUT BOSTON

Compiled by the Boston Real Estate Exchange

Settled in 1630.

Has 30,000 acres of magnificent harbor with 40 miles of berthing space; accommodates the largest ships afloat.

Has one of the finest passenger and freight piers in the world.

Is the largest wool center in the United States.

Receives nearly one-half of the raw wool imported into the United States.

Has the largest wool storage warehouse in the world, capacity 100,000,000 pounds.

Is the most important fish port in the Western Hemisphere and the most up to date in the world.

Has the largest fish pier and largest fish freezing and cold storage plant in the world.

Is the largest center and market of the allied shoe and leather industries in the world.

Is the center of one of the most important cotton manufacturing districts in the United States.

Is the greatest American port of entry for Egyptian cotton.

Is the trading center of one of the richest industrial areas in the world.

Is one of the leading markets for coffee, tea and spices.

Is the third wholesale market in the United States; net sales $1,333,016,000 (latest U. S. figure).

Has 10,649 Retail Stores; Sales $439,121,000. Largest per capita sales of any city in the United States over 500,000 population ($562). (Latest U. S. figures.)

Has the most advantageously located airplane landing field on the Atlantic coast.

The Boston Postal District covers the largest area of any district in the United States and handles over 1,000,000,000 pieces of mail annually.

Has two of the largest general publishing houses in the United States, standing third in the field of book publication. Annual printing and publishing business is over $50,000,000.

Is the leading center for high grade confectionery in the United States.

Was the birthplace of the copper industry in America.

Is the second port in the United States in volume of overseas passenger traffic.

Is the second of all United States ports in the value of imports.

Has the second largest Army base in the United States.

Is the center of the second largest rubber manufacturing area of America.

Is fourth in volume of bank clearings in the United States.

Is one of the leading cities in the United States in foreign trade.

Is one of the greatest clothing markets of the United States.

Has 8,473 miles of fine roads within a 30 mile radius.

Welcomes a great multitude of visitors every year.

Has an assessed valuation of $1,550,407,500.

Is famous for its Parks which are noted for the facilities they provide for all summer and winter out-of-door sports.

The first newspaper published in America was issued in Boston in 1794.

The Boston Latin School, founded in 1635, was the first public school in America.

The first American bank was established in Boston in 1686, fifty years after the founding of Harvard College, and the second one opened here in 1714.

The first insurance company in America was started in Boston in 1724.

Population of Metropolitan Boston 1935

Metropolitan Boston as now established by the United States Bureau of the Census, has a population of 2,384,465, an area of 1,021 square miles; and a density of 2,260 persons per square mile. It includes 80 cities and towns, most of which are within 20 miles of the State House. The area of the City of Boston is 47.81 square miles.

Abington	5,696	Medford	61,444
Arlington	38,539	Melrose	24,256
Avon	2,362	Milton	18,147
Bedford	3,185	Nahant	1,748
Belmont	24,831	Natick	14,394
Beverly	25,871	Needham	11,828
Boston	817,713	Newton	66,144
Braintree	17,122	Norwell	1,666
Bridgewater	9,201	Norwood	15,574
Brockton	62,407	Peabody	22,082
Brookline	50,319	Quincy	76,909
Burlington	2,146	Randolph	7,580
Cambridge	118,075	Reading	10,703
Canton	6,505	Revere	35,319
Chelsea	42,673	Rockland	7,890
Cohasset	3,418	Rockport	3,634
Concord	7,723	Salem	43,472
Danvers	13,884	Saugus	15,076
Dedham	15,371	Scituate	3,846
Dover	1,305	Sharon	3,683
East Bridgewater	3,670	Somerville	100,773
Easton	5,294	Stoneham	10,841
Everett	47,228	Stoughton	8,478
Foxborough	5,834	Sudbury	1,638
Framingham	22,651	Swampscott	10,480
Gloucester	24,164	Wakefield	16,494
Hanover	2,709	Walpole	7,449
Hingham	7,330	Waltham	40,557
Holbrook	3,364	Watertown	35,827
Hull	2,619	Wayland	3,346
Lexington	10,813	Wellesley	13,376
Lincoln	1,573	West Bridgewater	3,356
Lynn	100,909	Weston	3,848
Lynnfield	1,896	Westwood	2,537
Malden	57,277	Weymouth	21,748
Manchester	2,509	Whitman	7,591
Mansfield	6,543	Wilmington	4,493
Marblehead	10,173	Winchester	13,371
Maynard	7,107	Winthrop	17,001
Medfield	4,162	Woburn	19,695

TOTAL

80 Cities and Towns, 2,384,465

SUFFOLK REGISTRY OF DEEDS

PEMBERTON SQUARE, BOSTON

WM. T. A. FITZGERALD, Register

MINIMUM RECORDING FEES

Chapter 262, Sec. 38, Gen. Laws (Ter. Ed.) and amendments
In effect January 1, 1938
Prepayment of recording fees required by law.

Affidavit	$1.00
Agreement of Reformation (H.O.L.C.)	1.50
Attachment—(for each Defendant named)	.50
Attachment — Dissolution	.50
Attachment — Marginal Dissolution	.50
Attachment — Partial Release	.50
Copies of recorded instruments (per legal page)	.40
Declaration of Trust	1.00
Deed — (one grantor and one grantee)	2.00
Deed — Administrator's, etc.	2.10
Deed — Collector's	2.10
Deed — Foreclosure and Affidavit of Sale	3.10
Deed — Sheriff's	2.10
Lease	1.00
Lease — Assignment or Discharge	1.00
Lis Pendens	1.00
Mechanic's Lien	1.00
Mechanic's Lien — Discharge	1.00
Mechanic's Lien — Marginal Discharge	.50
Mortgage (one grantor and one grantee)	2.00
Mortgage — Long form	2.80
Mortgage — Co-op. Bank Direct Reduction:	
Short Form	2.35
Long form	3.25
Mortgage — Federal Housing Administration	4.45
Mortgage — Federal Savings and Loan Association	4.00
Mortgage — Home Owners' Loan Corporation	5.00
Mortgage — Assignment	1.00
Mortgage — Discharge	1.00
Mortgage — Entry or Possession under mortgage	1.00
Mortgage — Extension	1.00
Mortgage — Marginal Discharge	.50
Mortgage — Partial Release	1.00
Mortgagee's Receipt	1.00
Notice of Conditional Sale	1.00
Notice of Contract	1.00
Notice of Disposal of Petition	1.00
Notice of Filing Petition	1.25
Notice of Petition for Partition	1.00
Plan — not over 9½" x 14"	1.00
Plan — Larger than 9½" x 14"	2.00
Redemption — Instrument of (under Tax Sale)	1.10
Taking — Instrument of (for Unpaid Taxes)	1.00

Note: If more than two parties, add 10 cents for each additional name.

Add 25 cents for each additional marginal reference.

"Two Parties" means one Grantor and one Grantee; husband and wife count as one.

Recording Fees—First legal page of 224 words, $1.00; each additional legal page 45c; but the MINIMUM FEE for a DEED or MORTGAGE is $2.00.

Suffolk Registry District of the Land Court

REGISTERED LAND FEES

Chapter 262, Sec. 39, G. L. (Ter. Ed.)

Prepayment of Recording Fees Required by Law

Address—Change of	$ .50
Adverse Claim	3.00
Agreement	2.00
Attachment	.50
Attachment — Dissolution	.50
Bankruptcy Notice	.50
Caveat	.50
Conditional Sale — Notice of	.50
Conditional Sale — Release of Notice of	.50
Contract — Notice of	.50
Contract — Release of Notice of	.50
Copies and duplicates — certifying	.50
Copies on blanks furnished	.75
Copies (per legal page)	.40
Death Certificate	.50
Declaration of Trust	2.00
Decree, original certificate of title and one duplicate certificate	3.00
Deed, including one certificate of title and one duplicate certificate	3.00
Deed, Foreclosure and Affidavit of Sale	5.00
Deed — Sheriff's	2.00
Deed, Tax	2.00
Lease	2.00
Levy	.50
Levy — Discharge	.50
Lis Pendens	.50
Mechanic's Lien	.50
Mechanic's Lien — Discharge	.50
Mortgage	2.00
Mortgage — Assignment (one mortgage on one certificate)	.75
Mortgage — Discharge (one mortgage on one certificate)	.75
Mortgage — Discharge on margin, each certificate	.50
Mortgage — Extension (one mortgage on one certificate)	.75
Mortgage — Foreclosure, Deed and Affidavit of Sale	5.00
Mortgage — Partial Release (one mortgage on one certificate)	.75
Mortgage — Possession (one mortgage on one certificate)	.75
Mortgagee's Receipt (Payment of Tax)	.75
Note on Registration Book	.50
Notice of Action, etc.	.50
Order of Court (amendment), etc.	.50
Order of Court and Issuance of New Certificate	1.50
Plan	1.00
Power of Attorney	.75
Taking (Street or Sewer)	2.00
Tax Collector's Notice	2.00
Tax Deed	2.00
Tax Deed — Assignment	.75
Tax Deed — Instrument of Redemption of	.75
Tax — Disclaimer, Receipt or Release	.50
Tax Taking — Instrument of	2.00
Water Lien	2.00
Water Lien — Dissolution	.50
For noting on each additional certificate	.75

Prices include noting on one certificate and duplicate

FEDERAL STAMP TAXES

The following stamp taxes are of interest to real estate brokers and agents:

Conveyances: Deed, instrument, or writing, delivered on or after the 15th day after the date of the enactment of the Revenue Act of 1932 and before July 1, 1939 (Unless deposited in escrow before April 1, 1932), whereby any lands, tenements, or other realty sold shall be granted, assigned, transferred, or otherwise conveyed to, or vested in, the purchaser or purchasers, or any other person or persons, by his, her, or their direction, when the consideration or value of the interest or property conveyed, exclusive of the value of any lien or encumbrance remaining thereon at the time of sale, exceeds $100 and does not exceed $500, 50 cents; and for each additional $500 or fractional part thereof, 50 cents. This subdivision shall not apply to any instrument or writing given to secure a debt.

"Corporation" as used below includes associations, joint stock companies and insurance companies.

Bonds, debentures or certificates of indebtedness issued by a corporation, and all instruments issued by a corporation with interest coupons or in registered form, known generally as "corporate securities,"—on each $100 of face value or fraction thereof, 10 cents. Each extension or renewal must be stamped the same as an original. Stamps must be affixed either to the bonds or to the indenture under which they are issued. If affixed to the indenture, the bonds must bear an appropriate legend. This is a tax on issue.

Bonds, etc., sales or transfers: On all sales, or agreements to sell, or memoranda of sales or deliveries of, or transfers of legal title to any of the instruments mentioned in the Act and of a kind the issue of which is taxable thereunder, whether made by any assignment in blank or by any delivery, or by any paper or agreement or memorandum or other evidence of transfer or sale (whether entitling the holder in any manner to the benefit of such instrument or not), on each $100 of face value or fraction thereof, 4 cents.

Capital Stock—Original Issue. On each original issue of certificates of stock (or of profits or of interest in property or accumulations) by any corporation: (a) where stock has par or face value,—10 cents on each $100 of face value or fraction thereof; and (b) where stock is without par or face value,—10 cents per share, but if the actual value of the non-par stock is more than $100 per share the tax is 10 cents on each $100 of actual value or fraction thereof, and if its actual value is less than $100 per share the tax is 2 cents on each $20 of actual value or fraction thereof. Where a certificate represents more than one share the tax is computed on the face (or actual value) of the certificate, not on that of each share.

The stamps are to be attached to the stock books and not to the certificates.

Capital Stock—Transfers. On all transfers of stock in any corporation: (a) where stock has par or face value—4 cents on each $100 of face value or fraction thereof represented by the certificate; and (b) where stock is without par or face value—4 cents per share. This tax applies to all sales, or agreements to sell, or memoranda of sales or deliveries of, or transfers of title to shares, certificates of stock or of profits or of interest, or rights. It does not apply to a deposit of certificates as collateral security for money loaned, to loans of stock, or to deliveries to a broker for sale. It is advisable to consult the Regulations in unusual cases. When selling price, if any, is $20 or more the above rate shall be 5 cents instead of 4 cents.

The stamps are to be placed on the certificate or on the agreement or memorandum of sale. A certificate assigned in blank must be accompanied by a memorandum of sale.

Stamp taxes on original issue are to be paid by the corporation issuing the bonds, stock, etc. Stamp taxes on transfers are to be paid by the transferor. Whoever issues or accepts any instrument, etc., without the full amount of tax thereon being duly paid is guilty of a misdemeanor and liable to a fine of not more than $100 for each offense.

Stamps must be duly cancelled. The usual method is to write or stamp on them the initials of the user and the date.

DOMESTIC POSTAGE RATES

CHECKED BY POSTAL OFFICIAL JULY 1, 1937

FIRST CLASS

Letters and written and sealed matter, 3 cents for each ounce or fraction thereof; when mailed for local delivery, 2 cents for each ounce or fraction thereof.

Government postal cards.....1 cent each
Private mailing or post cards....1 cent each.(Maximum: 3 9-16x5 9-16 inches.)
(Minimum: 2¾x4 inches.)

DOMESTIC AIR MAIL

6 cents for each ounce or fraction thereof.

SECOND CLASS (Mailed by other than publisher)

Complete copies of newspapers, magazines and other periodicals containing notice of second-class entry—1 cent for each 2 ounces or fraction thereof, except when the parcel post rates are lower in which case the parcel post rates will apply.

THIRD CLASS (Limit, 8 ounces)

Merchandise and miscellaneous printed matter—1½ cents for each 2 ounces.

Seeds, cuttings, bulbs, roots, scions and plants, and books, including catalogs or books of 24 pages or more, 22 pages of which are printed—1 cent for each 2 ounces or fraction thereof. The only permissible enclosures with a book at the rate of 1 cent for each 2 ounces are as follows: A reply envelope or reply post card or both; a single order form containing no extraneous matter; a loose printed circular consisting of a single sheet not larger than the size of a page of the book or catalog it accompanies. This circular can not be in the nature of a sales talk but must relate directly to the book, and such relation must be apparent at a glance. If the booklet contains a sample of paper, or if samples of cloth or other merchandise are attached to or inclosed with a book, the printed matter rate of 1½ cents for each two ounces applies.

Identical pieces of third-class matter may be mailed under permit in bulk lots of not less than 200 pieces or 20 pounds at the rate of 8 cents for each pound or fraction for books, and 12 cents a pound or fraction for circulars, merchandise or miscellaneous printed matter with a minimum charge of 1 cent in either case. Make application for permit at Post Office.

FOURTH CLASS (Over 8 ounces)

Merchandise, books, printed matter and all other mailable matter not in the first or second class—7 cents for first pound, Boston Postal District, and 1 cent for each additional 2 pounds; outside Boston Postal District, and within 150 miles—see Postal Order No. 2388. Copy on file at the Exchange.

If parcels of fourth-class matter are endorsed "Special Handling" they will be given the same handling and transportation accorded first-class matter if the following charge is paid in addition to the regular postage—2 pounds or less, 10 cents; over 2 pounds to 10 pounds, 15 cents; over 10 pounds, 20 cents.

It is suggested that large mailers send their mailing clerk to the Classification Section of the Post Office, Room 458, Federal Building, for information or rulings before matter is printed or prepared for mailing. This will enable Post Office employees to cooperate and check the preparation of mail, labels, folders and envelopes, and to advise as to the rulings of the Department which, owing to the nature of the service, are somewhat complicated.

AIR MAIL

AIR MAIL POSTAGE

The air mail postage is now 6 cents for each ounce or fraction anywhere in the United States except to Porto Rico. Virgin Islands, or the Canal Zone. Rate to Porto Rico or Virgin Islands is 10 cents for each ½ ounce or fraction. Rate to Canal Zone is 15 cents for each ½ ounce or fraction, whether carried on a Government-operated or contract route. The postage covers all transportation from the sender to the addressee. Special air-mail stamps are issued, but any ordinary stamps good for postage, may be used. If ordinary stamps are used, the envelope must be marked "Air Mail."

LIMIT OF WEIGHT AND SIZE

Any mailable matter, except that liable to damage by freezing, will be carried by airplane, including sealed parcels not exceeding 70 pounds in weight and not exceeding 100 inches in length and girth combined. Live domestic animals are not admissible to the air mails except queen bees and harmless live animals. Inquire at Post Office.

AIR MAIL STAMPS AND ENDORSEMENTS

Special air mail stamps are issued and should be used when available. Ordinary stamps however, may be used. All air mail should be suitably endorsed "Via Air Mail." The words should be plainly marked in the space immediately below the stamps and to the right of the address. Foreign mail should be endorsed to show the port of departure if known: "Via Air Mail from San Francisco," "Via Air Mail from Seattle," etc.

REGISTRATION

Mail for dispatch by airplane service will be accepted for registration upon prepayment by postage stamps affixed. Limit of weight, 70 pounds; of size, 100 inches in length and girth combined.

SPECIAL DELIVERY

The use of special delivery stamps, in addition to the air mail postage, will insure prompt delivery at office of address, particularly between carrier trips and after last carrier delivery of the day. Special delivery may be had in Hartford, Conn., the same evening, also in New York City if mail is deposited at South Postal Annex, Dorchester Ave., Boston, not later than 3.15 P.M.

INSURED AND COLLECT-ON-DELIVERY MAIL

Insured and collect-on-delivery mail (third and fourth class matter exclusively), notwithstanding the parcels are sealed, will be accepted for transmission via airplane at air mail rate of postage. Weight limit, 70 pounds; size limit, 100 inches length and girth combined. Limit of collection on C. O. D. parcels $200.00. The regulations for ordinary insured and C. O. D. mail apply also to C. O. D. and insured air mail.

FOREIGN

The air mail postage to foreign countries (Trans-Atlantic and Trans-Pacific), over the domestic air mail lines, is 8 cents for each ounce or fraction. This provides air mail service in the United States to the nearest port of steamer departure, but DOES NOT provide air mail service in the country of address. Air mail for foreign countries should not have affixed thereon the "Par Avion" (by air mail) label unless air mail service is desired in country of destination, which may be procured at the post office, or if these labels are not available the notation should be written on the envelope.

PREPAYMENT OF POSTAGE ON AIR MAIL

The postage on air mail should be fully prepaid in order to expedite its handling, and patrons should endeavor to prepay the full amount on air-mail matter. Nevertheless, short paid air mail intended to be carried by airplane in the United States shall, if it bears at least 6 cents postage, be rated with the deficiency and dispatched as intended by the sender, the amount due to be collected on delivery of the matter. When less than 6 cents is paid, it will be sent in the ordinary mail.

ENVELOPES OF DISTINCTIVE DESIGN

Special envelopes are not required. However, in order to facilitate identification of air mail, envelopes of a distinctive design may be used. Such envelopes are furnished by the post office department in various sizes. Any patron may have envelopes printed for his own use.

Envelopes of such design may be used for AIR MAIL ONLY. Their use for other classes of mail will not be permitted.

Air mail envelopes should bear the return card of the sender in the upper left corner of the address side.

FORWARDING AND RETURNING AIR MAIL

Air mail may be forwarded to the addressee by the same means where the delivery of the matter will be expedited if carried by air, without payment of additional postage Undeliverable air mail will not be returned by air mail without payment of additional air-mail postage.

BOSTON'S AIR MAIL SERVICE

Boston has direct air mail service to New York and Chicago daily.

Air mail postage from the United States to Mexico, is 10 cents for each half ounce.

CONNECTIONS FROM THE BOSTON PLANE

The Boston-New York-Chicago airplane, leaving the airport at 6.30 p.m., Standard Time, daily, is due to connect at the airport at Newark, N. J., with the overnight plane for the Pacific Coast; connections also made for the South.

CITIES AND TOWNS OF THE BOSTON POSTAL DISTRICT

Postage on first-class mail except post cards, mailed within this District for any of these cities and towns will be subject to 2 cents an ounce or fraction thereof. Postage on postal and post cards 1 cent each.

Arlington	Lexington	Somerville
Belmont	Malden	Stoneham
Boston	Medford	Waltham
Braintree	Melrose	Watertown
Brookline	Milton	Wellesley
Cambridge	Needham	Weston
Chelsea	Newton	Weymouth
Everett	Quincy	Winthrop
	Revere	

TABLE SHOWING VALUATIONS, LAND AND BUILDINGS FOR TWENTY-SEVEN YEARS, 1911-1937

	Tax Rate	Value Land	Value Buildings	Total Value
1937	$38.70	$728,161,900	$742,243,200	$1,470,405,100
1936	38.00	741,813,700	748,373,100	1,490,186,800
1935	37.00	759,123,900	758,262,800	1,517,386,700
1934	37.10	774,742,800	779,928,400	1,554,671,200
1933	32.80	803,035,900	848,936,900	1,651,972,800
1932	35.50	862,511,300	891,313,000	1,753,824,300
1931	31.50	882,010,500	932,777,800	1,814,788,300
1930	30.80	889,598,200	937,862,400	1,827,460,600
1929	28.00	887,040,400	919,275,800	1,806,316,200
1928	28.80	871,296,500	908,357,900	1,779,654,400
1927	30.00	886,412,900	874,824,300	1,761,237,200
1926	31.80	887,490,900	840,814,300	1,728,305,200
1925	26.70	885,600,700	799,997,000	1,685,597,700
1924	24.70	876,899,700	755,840,400	1,632,740,100
1923	24.70	853,304,200	700,653,300	1,553,957,500
1922	24.70	840,918,400	660,710,000	1,501,628,400
1921	24.70	799,304,700	621,174,900	1,420,979,600
1920	24.10	791,199,100	604,874,200	1,396,073,300
1919	23.60	758,944,900	570,345,200	1,329,290,100
1918	21.20	748,962,500	564,591,100	1,313,553,600
1917	17.70	742,002,400	562,618,400	1,304,620,800
1916	17.80	739,533,900	540,244,400	1,279,778,300
1915	18.00	733,387,300	528,567,000	1,261,954,300
1914	17.50	722,736,200	514,712,300	1,237,448,500
1913	17.20	716,435,800	499,446,800	1,215,882,600
1912	16.40	701,665,900	484,809,000	1,186,474,900
1911	16.40	685,483,800	461,179,600	1,146,663,400

WHERE SELLERS MEET BUYERS

The Real Estate and Apartment

pages of the

Boston Evening Transcript

Looking through these pages is a procedure invariably followed by Transcript readers before making a decision in home buying or apartment renting.

REALTORS wishing to meet a buyer or seller of desirable property will find these columns a "Top-Notch" means of

GETTING TOGETHER QUICKLY

Take advantage of The Transcript's exceptional quality classified columns to produce unlimited opportunities by consistent advertising.

We are eager to lend every assistance and give constructive criticism. May we hear from you?

Telephone Liberty 6600

HOME SAVINGS BANK

A Mutual Savings Bank — Incorporated 1869

75 Tremont Street, Boston

Assets over $70,000,000

A Mutual Savings Bank—All profits, after payment of expenses and taxes, are paid to the depositors as dividends or carried for their protection in the surplus of the Bank.

Christmas, Vacation and Tax Clubs

A

Alphabetically Arranged According to Streets.

A STREET

No.	Owner	Total	Sq. Ft.	Land	Building
149, 155	Harrison W. Smith	$32,000	26,928	$29,600	$2,400
159, 163	Edward L. Hopkins *et al.*	8,400	3,672	7,300	1,100
169, 229	Boston Wharf Co.	614,800	89,152	231,800	383,000
239, 241	Mass. C. O. of Foresters	35,000	6,250	18,700	16,300
245	Boston Wharf Co.	21,500	7,000	21,000	500
	Cor. Binford.				
249, 257	Geo. L. DeBlois *et al.* trs.	450,000	111,636	278,600	171,400
261, 287	Boston Plate Glass Co.	192,500	104,067	182,100	10,400
289, 293	N. E. Trust Co. *et al.* trus.	175,000	29,510	102,700	72,300
295, 305	Albert & J. M. Anderson Mfg. Co.	67,000	14,173	40,100	26,900
309	N.Y., N.H. & H.R.R. Co.	435,000	202,162	434,000	1,000
319, 321	Boston Wharf Co.	228,000	26,106	83,300	144,700
102, 112	J. H. Proctor *et al.* trs.	18,600	5,745	8,600	10,000
132, 136	Ellen M. Kingsley	5,300	2,694	5,300	
140, 144	Gillette Safety Razor Co.	30,000	25,162	30,000	
	Cor. Baldwin.				
158	Marie F. Barry	30,000	12,800	22,400	7,600
	Cor. Richards.				
164	Gordon A. Meader tr.	17,000	5,377	11,500	5,500
168, 170	Gordon A. Meader tr.	34,000	5,583	11,100	22,900
172	Gordon A. Meader tr.	37,000	5,701	11,400	25,600
178	Gordon A. Meader tr.	38,000	5,801	11,600	26,400
182	Gordon A. Meader tr.	17,200	8,907	17,000	200
190	Boston Wharf Co.	46,400	36,983	46,200	200
	Cor. Mt. Washington Avenue.				
236, 282	Boston Wharf Co.	515,700	502,422	500,500	15,200
288, 308	Boston Wharf Co.	213,000	27,323	88,800	124,200
324	Boston Wharf Co.	11,600	3,004	11,400	200
326	Terkelsen Machine Co.	75,000	14,689	41,200	33,800
332, 336	Val. with 347, 351 Congress St.				

ABERDEEN STREET

8	Arthur W. Pembroke	5,500	2,275	3,400	2,100
10	Arthur W. Pembroke	5,000	2,275	3,100	1,900
12	Patrick D. Keleher	5,000	2,275	3,100	1,900
14	Ada L. Sawyer	8,500	2,328	3,100	5,400
20, 28	Newton B. Travis	45,000	11,411	13,700	31,300

No.	Owner	Total	Sq. Ft.	Land	Building
7	Hendel Klenow	$8,000	2,236	$3,000	$5,000
9	Newburyport F. C. Sav. Bk.	8,000	2,319	2,900	5,100
11	Newburyport F. C. Sav. Bk.	10,000	2,775	3,500	6,500
15	Rachel Kudish	11,000	2,793	3,400	7,600
17	Rachel Kudish	10,500	2,463	3,000	7,500
19	Wanda Dymsza	7,500	2,463	3,000	4,500
21	Barnet Kraft tr.	10,000	2,474	3,000	7,000
23	Winifred A. McGill	7,000	2,472	2,800	4,200
25	Merchants Co-op. Bank	11,500	2,256	2,500	9,000
27	Doris B. Lingren	8,000	3,515	3,500	4,500
	ACORN STREET				
1	Anne K. Allen	15,000	822	6,600	8,400
2	Josephine S. Gay	15,000	822	6,600	8,400
3	Charles M. Davenport	13,500	822	6,600	6,900
4	Marjorie Van W. Lyon	13,500	832	6,700	6,800
5	Frances T. Norton	15,000	822	6,600	8,400
6	Edna H. Howe	15,000	832	6,700	8,300
7	William A. Power *et al.*	10,000	510	4,100	5,900
8	Ruth S. Lowe	11,500	510	4,100	7,400
	ACTON STREET				
1	Phillip Baiona	2,700	906	900	1,800
3	Phillip Baiona	2,700	904	900	1,800
5	George A. Richards T.T.	2,400	901	900	1,500
7	George A. Richards	2,400	871	900	1,500
9	Leo M. Goubeau *et al.*	2,500	897	900	1,600
11	James L. Crowley *et al.*	2,500	731	700	1,800
2	Phillip Baiona	3,000	886	900	2,100
4	Giuseppe Tortorella *et al.*	3,000	896	900	2,100
6	Mariuccia Falcione	3,000	894	900	2,100
8	Gaspare Roccaforte *et al.*	3,000	892	900	2,100
10	Charles D. Brown	3,000	887	900	2,100
12	Home Owners Loan Corp.	3,000	1,024	1,000	2,000
	ADAMS PLACE (Boston Proper)				
1	John Gregorio *et al.*	500	520	500	
2	John Gregorio *et al.*	500	530	500	
4	Tullio N. Bello	500	530	500	
	ADAMS PLACE (Roxbury)				
10	Hyman Gneses *et al.*	500	809	500	
14	C. E. Osgood Co.	7,000	2,700	1,400	5,600

(Roxbury)

No.	Owner	Total	Sq. Ft.	Land	Building
18	Margaret C. Woodman	$500	1,271	$500	
20	Michael J. Merrigan *et al.*	1,200	1,645	700	$500
22	†City of Boston	1,300	1,993	800	500
24	Frederick Dickinson	1,400	3,906	1,200	200
26	Johanna Gerris	1,300	2,865	1,100	200
28	Byrd C. Lewis *et al.*	4,000	2,500	1,000	3,000

ADAMS COURT

W. Side	*R. C. Archbp. of Boston	6,100	3,992	6,100	

ALBANY STREET

3, 5	Trs. Perm. Peace Fund	5,300	877	5,300	
7	York Realty Inc.	7,500	1,254	7,500	
9, 13	Midtown Realty Trust	60,000	3,780	22,700	37,300
15	John A. Paine tr.	8,000	1,306	6,500	1,500
17	Myer Pearl	8,000	1,330	6,600	1,400
19, 21	Myer Pearl	8,000	1,157	5,800	2,200
23, 29	Charles H. Breck, tr.	75,000	2,660	21,300	53,700
31	Charlestown Five Cents Savs. Bank	18,000	1,337	13,400	4,600
33, 35	Catherine A. Sullivan	20,400	1,133	20,400	
	Cor. Kneeland.				
41	Lawrence J. Logan	2,200	448	2,200	
45	Agaby M. Hadge	5,500	1,500	4,500	1,000
47	Agaby M. Hadge	5,500	1,500	4,500	1,000
49	Mary A. Calligan	4,900	1,626	4,900	
51	William L. Donohue *et al.*	6,000	1,610	4,800	1,200
53, 55	George M. Hadge	5,500	1,592	4,700	800
57, 59	Mary Calligan	4,800	1,610	4,800	
61	Mary Calligan	4,000	1,330	4,000	
63	Union Savings Bank	6,000	1,336	4,000	2,000
65	Cow Bay Corporation	6,000	1,341	4,000	2,000
67	Home Savings Bank	6,000	1,342	4,000	2,000
71	George M. Hadge	6,000	1,341	4,000	2,000
73	Home Savings Bank	6,000	1,342	4,000	2,000
75	John J. McCaffrey *et al.*	6,000	1,505	4,500	1,500
77, 79	Home Savings Bank	6,000	1,007	3,000	3,000
81, 85	Jane Myria Shea	10,000	2,120	6,400	3,600
	Cor. Harvard.				
95, 101	A. D. Bonanno *et al.*	100,000	8,324	33,300	66,700
109, 111	Abraham Khourey	15,000	1,470	5,900	9,100
113-121	Alexander Lourie *et al.*	80,000	6,130	24,500	55,500
123	Abraham Khourey	4,700	1,583	4,700	
125, 129	Sewall W. Abbot *et al.* trs.	30,000	4,853	19,400	10,600

No.	Owner	Total	Sq. Ft.	Land	Building
	Rebecca A. Edwards	$2,700	1,362	$2,700	
149	Annie G. McNamara	5,000	1,376	2,800	$2,200
151	Daniel McNamara	5,000	1,370	2,700	2,300
153	Annie G. McNamara	5,000	1,383	2,800	2,200
155	Annie G. McNamara	5,000	1,291	2,600	2,400
157, 159	Abraham Khourhy	5,000	1,887	3,800	1,200
161, 167	Boston Paper Board Co.	25,000	6,207	15,500	9,500
171	Boston Paper Board Co.	30,000	2,408	7,200	22,800
	Cor. Curve.				
177	Ida M. Hodsdon T. T.	2,400	800	2,400	
	Boston & Albany R. R. Co	17,300	4,100	15,300	2,000
	Cor. Broadway.				
199	Julius Hahn	5,900	1,344	3,300	2,600
203, 205	Sadie Ginsberg	3,300	950	1,900	1,400
211, 217	Barnet Krivitzky	13,800	2,705	5,400	8,400
237, 241	Abraham J. Charest	42,000	5,425	10,800	31,200
	Cor. Genesee.				
247, 251	David McCarthy heirs	8,300	2,700	6,800	1,500
	Cor. Rochester.				
253, 255	Ida Katz	2,000	900	1,800	200
257, 259	Julius Smith	3,800	1,800	3,600	200
	Cor. Troy.				
267, 271	Armstrong Trans. Ex. Co.	57,000	12,582	25,200	31,800
	Cor. Rose.				
299, 305	Lawrence J. Logan hrs.	23,000	5,725	9,900	13,100
	Cor. Dover.				
363	*City of Boston	68,000	8,000	18,000	50,000
	Cor. Bristol.				
379	G. R. J. Boggs *et al.* trs.	5,700	3,000	5,700	
	*City of Boston	156,000	121,644	152,000	4,000
	Cor. Randolph.				
409	Otis Shepard hrs.	15,700	10,984	13,700	2,000
439	Boston Elev. R'way Co.	590,000	250,143	212,600	377,400
443	United Shoe Mach. Corp.	146,600	42,610	42,600	104,000
469	Max Lurensky *et al.*	5,000	1,356	1,800	3,200
471, 473	Max Lurensky *et al.*	6,500	1,492	3,200	3,300
	Cor. Union Park.				
489	Grace F. Garland	17,100	20,136	17,100	
	Cor. Malden.				
495, 527	Valued at 90 Wareham St.				
531, 543	Valued at 91 Wareham St.				
W. Side	Frederick Evenson. Valued at 141 Malden St.				
	Cor. Wareham.				
545, 565	H. L. Hildreth Co.	50,000	14,450	25,300	24,700
	Cor. East Dedham.				
575	Mass. Cities Realty Co.	63,000	8,959	17,900	45,100
587	James P. Collins	5,800	1,831	3,300	2,500
591, 595	Geo. F. Stebbins *et al.* trs.	13,500	5,280	10,600	2,900

JOHN A. HOPE, Inc.
2 Thompson Square
Charlestown Station
Boston, Mass.
CHArlestown 2434
GARAGE — STORE — FACTORY — SALES — LEASES — MANAGEMENT

No.	Owner	Total	Sq. Ft.	Land	Building
	Cor. East Canton.				
597, 599	L. W. Ferdinand & Co. Inc.	$6,800	1,919	$3,800	$3,000
601	Bertha M. Brown *et al.*	2,100	1,919	2,100	
603, 605	Geo. F. Stebbins *et al.* trs.	4,600	5,597	4,600	
609, 613	Mary Fiske Hoffman	22,000	5,367	8,000	14,000
	Cor. East Brookline.				
615	Louise Pfeiffer	22,000	3,677	5,500	16,500
617, 621	John N. Worcester tr.	20,000	8,548	10,700	9,300
	Cor. Sharon.				
625	American Oil Co.	20,000	12,229	15,300	4,700
	Cor. East Newton.				
663	Michael J. Grady *et al.*	2,100	1,998	2,000	100
665*	Mass. Homeopathic Hos.	4,400	1,599	1,600	2,800
667*	Mass. Homeopathic Hos.	4,400	1,572	1,600	2,800
669*	Mass. Homeopathic Hos.	4,400	1,572	1,600	2,800
671*	Mass. Homeopathic Hos.	4,400	1,572	1,600	2,800
673*	Mass. Homeopathic Hos.	7,800	1,792	1,800	6,000
675*	Mass. Homeopathic Hos.	8,000	2,286	2,900	5,100
	Cor. Stoughton.				

Lots B & D.	Valued on Lehigh Street.				
Lot C	Socony-Vacuum Oil Co.	1,400	400	1,400	
Lot A	Socony-Vacuum Oil Co.	2,100	621	2,100	
	Junc. Lehigh.				
210	Barton Corneau, mtgee.	140,000	24,690	30,900	109,100
218	Boston Ice Co.	65,000	22,524	28,200	36,800
266	Mary T. Murphy	31,000	9,694	11,400	19,600
274	Charles'n Five Cts. Sav. Bk.	30,000	11,267	12,300	17,700
278	James E. Kirley *et al.*	16,500	20,941	15,400	1,100
312	Edwin L. Furber	46,500	28,859	46,200	300
320	Edwin L. Furber *et al.*	28,100	22,473	28,100	
322, 328	Mass. Savings Bank	33,000	16,200	23,800	9,200
	Cor. Dover.				
334, 350	Peter Bent Brigham Hos.	54,000	50,265	53,400	600
370	Peter Bent Brigham Hos.	20,000	19,647	14,700	5,300
374, 376	American Coal Co.	16,000	18,331	11,400	4,600
388, 390	†City of Boston	15,500	18,302	15,500	
406	Downes Realty Corpn.	11,000	18,000	11,000	
410, 420	Razek David	26,000	38,280	23,000	3,000
	E. Side.				
	Boston El. R'way Co.	17,200	57,385	17,200	
446	United States Gypsum Co.	23,000	27,645	19,400	3,600
460	Charles'n Five Cts. Sav. Bk.	80,000	15,336	12,300	67,700
468, 484	Mass. Ice Corpn.	25,000	38,167	25,000	
486	C. O. Emmerton *et al* trs.	20,100	33,795	20,100	
496, 498	David P. Kimball *et al.* trs.	36,000	61,274	36,000	
516	Scranton Coal Co.	24,000	30,826	19,000	5,000

No.	Owner	Total	Sq. Ft.	Land	Building
520	Scranton Coal Co.	$20,500	30,826	$19,000	$1,500
526, 534	John F. Coleman	44,000	62,147	39,200	4,800
548	Catherine A. Codman *et al.*	17,700	28,738	16,900	800
558, 570	Catherine A. Codman	43,000	28,737	17,300	25,700
580	Geo. F. Stebbins *et al.* trs.	18,000	34,141	17,500	500
586, 592	George W. Cobb *et al.* trs.	22,700	33,905	21,900	800
606	*City of Boston	42,000	39,511	35,800	6,200
624	*City of Boston	170,000	26,024	20,900	149,100
636	*City of Boston	85,000	63,200	79,000	6,000
650	*City of Boston	140,000	90,800	114,000	26,000
678, 680	*City of Boston	60,000	45,120	56,400	3,600
690, 694	*City of Boston	11,000	8,000	10,000	1,000
710*	City of Boston	191,000	72,900	91,000	100,000
	Southeast Side.				
754*	City of Boston	400,000	69,785	88,000	312,000
774*	City of Boston	687,500	43,775	87,500	600,000
	Cor. Massachusetts Avenue.				

ALBERMARLE STREET

5	Annita P. Emery	8,500	1,599	2,800	5,700
7	Annita P. Emery	8,500	1,569	2,800	5,700
9	Annita P. Emery	8,500	1,578	2,800	5,700
11	Myron P. Lewis	8,500	1,538	2,800	5,700
13	Myron P. Lewis	8,500	1,540	2,700	5,800
15	Myron P. Lewis	8,500	1,526	2,700	5,800
17	Helen L. Beckler	8,000	1,332	2,000	6,000
19	Real Estate Co-op. Bank	8,000	1,365	2,000	6,000
1, 6	Louisa J. Emery *et al.*	39,000	8,026	14,000	25,000
7, 12	Louisa J. Emery *et al.*	38,000	8,228	14,300	23,700

ALBION STREET

15, 17	Patrick J. McCarthy *et al.*	2,500	1,100	1,600	900
19	Mamie Katzenburg	2,700	1,104	1,100	1,600
21	†City of Boston	1,100	1,100	1,100	
25	Joseph Dorfman	2,500	1,154	1,200	1,300
27, 29	Samuel H. Sullivan *et al.*	2,200	1,154	1,200	1,000
31, 35	Irving Saunders *et al.* trs.	7,500	2,750	2,800	4,700
37	Earle W. Pratt	1,300	888	900	400
39	Earle W. Pratt	1,300	888	900	400
41	Frederick J. Mills	1,300	886	900	400
43	Earle W. Pratt	1,300	886	900	400
45	Israel Lerner	2,100	905	1,800	300
	Cor. Lucas.				
61	Albert D. Duplain	15,000	2,786	5,600	9,400
79	Frank Wood	1,500	1,073	1,100	400

No.	Owner	Total	Sq. Ft.	Land	Building
81	Apolit Welchynsky	$2,200	1,074	$1,100	$1,100
83	Frank Butynski	2,200	1,150	1,200	1,000
85	Frank Wood	1,500	1,074	1,100	400
87	Patrick Carr	2,000	1,150	1,200	800
89	Mary Shepard	1,600	1,072	1,100	500
93	Olivia D. Harris	1,600	951	1,000	600
95	Granite Trust Co., tr.	1,600	963	1,000	600
97	Merchants Co-op. Bank	1,300	1,037	1,000	300
99	Adelaide E. Tighe	1,600	1,026	1,000	600
101	Frank Butynski	1,600	992	1,000	600
103	John E. F. Magee	1,200	1,159	1,200	
8, 12	John Gonsales	7,000	1,996	4,000	3,000
16	Henry D. White *et al.* trs.	3,500	1,373	1,400	2,100
18	Paul Semenuk	3,400	1,341	1,300	2,100
20	Etta D. Galligan	3,400	1,341	1,300	2,100
22, 24	John D. Fernandes	3,700	1,373	1,400	2,300
26	Mass. Management Corp.	3,100	1,346	1,300	1,800
28	†City of Boston	1,300	1,349	1,300	
32	†City of Boston	1,400	1,391	1,400	
34	Dora Israel	1,000	952	1,000	
38	†City of Boston	900	866	900	
40	†City of Boston	900	865	900	
42	Home Owners Loan Corp.	900	857	900	
44	Ethel W. Bittner	900	868	900	
	Cor. Lucas.				
82	Joseph A. Batal	7,000	2,717	3,500	3,500
86	Joseph A. Batal	7,000	2,555	3,200	3,800
90	John B. Foley	2,000	957	1,200	800
92	John B. Foley	2,000	957	1,200	800
94, 96	Albert A. Guthro	3,000	1,956	2,400	600
98	Fitchburg Art Assn. Inc.	2,000	1,025	1,500	500
100	M. Jennie Russell	2,000	1,000	1,500	500
102	Armand J. Poirer	2,500	1,000	1,500	1,000
104	Armand J. Poirier	3,000	1,019	1,500	1,500

ALDEN STREET

5	Eva M. Otis	7,000	1,095	5,000	2,000
7, 9	Richard I. Kendall	8,000	1,111	6,000	2,000
4	Frank H. Foster *et al.* trs.	13,000	1,797	10,000	3,000
6, 8	Neil R. Conant	20,000	2,738	13,700	6,300

ALDEN COURT

4, 6	Frank H. Foster *et al.* trs.	18,000	2,733	4,700	13,300

No.	Owner	Total	Sq. Ft.	Land	Building
	Cor. Chambers.				
1	Joseph Florino *et al.*	$15,000	1,324	$2,600	$12,400
3	Frank Callahan	7,000	1,187	2,400	4,600
5	Catherine Langone	7,000	1,126	2,300	4,700
7	Jane F. Fitzgerald	6,000	1,116	2,200	3,800
9	Nathan Baer *et al.*	12,400	1,123	2,200	10,200
11	Nathan Baer *et al.*	12,400	1,200	2,400	10,000
13	Mary E. Burke *et al.*	13,600	2,700	5,400	8,200
15	Joseph F. McCarthy *et al.*	8,800	1,900	3,800	5,000
17	Jennie Levitt	12,000	1,700	3,400	8,600
19	Jennie Levitt	12,000	1,700	3,400	8,600
21	Tillie Sherman	13,000	1,762	3,500	9,500
23	Samuel L. Schwartz	12,700	1,684	3,400	9,300
25	Realty Inc.	12,000	1,690	3,400	8,600
27	David Krivitsky	11,400	1,696	3,400	8,000
29	Louis Rogolsky tr.	11,000	1,278	2,900	8,100
	Cor. Linden Place.				
31	Joseph G. Kates	9,600	1,266	2,400	7,200
33	Samuel Pearlman	14,300	1,865	3,700	10,600
35	Rose Venezia	14,500	2,494	5,000	9,500
37	Minnie Rosenberg	5,200	1,000	2,000	3,200
	Cor. Allen Place.				
39	Mollie Rubinsky	8,700	1,115	2,200	6,500
41	*Boston Music School Set.	8,500	1,115	3,600	4,900
43	Pasqualena Pisano *et al.*	7,000	1,300	2,600	4,400
45	Ponzi Nasta *et al.*	8,000	1,869	3,700	4,300
47	Margaret Chester	15,300	2,296	4,700	10,600
49	Convey'rs T. I. & M. Co.	15,300	2,102	4,200	11,100
50	Convey'rs T. I. & M. Co.	15,300	2,115	4,200	11,100
51	Sigmund Fine	15,300	1,800	3,600	11,700
52	Bridget A. Barnwell	15,300	1,750	3,500	11,800
53	Guiseppe Cataldo *et al.*	11,200	1,400	2,800	8,400
54	Angelo Rizzo *et al.*	11,000	1,400	2,800	8,200
55½	Wm. M. Prendible Excr.	11,000	1,066	2,600	8,400
56	*Mass. Gen. Hospital	8,600	1,100	3,600	5,000
57	*Mass. Gen. Hospital	5,500	1,080	3,500	2,000
58	*Mass. Gen. Hospital	8,600	1,100	3,600	5,000
59	*Mass. Gen. Hospital	5,600	1,100	3,600	2,000
60	Mabel F. Kenney	6,000	1,238	2,500	3,500
61	Annie V. Driscoll	7,800	1,160	2,900	4,900
	Cor. Kennard Ave.				
62	Mabel F. Kenney *et al.*	18,600	1,400	3,500	15,100
63	Lawrence Savs. Bank	8,000	1,200	2,400	5,600
64	Lawrence Savs. Bank	8,000	1,200	2,400	5,600
65	Annie Blotnick	11,000	1,435	2,800	8,200
66	Adam Sheelata *et al.*	8,600	1,070	2,100	6,500

No.	Owner	Total	Sq. Ft.	Land	Building
67	John F. Dziekonski *et al.*	$12,600	1,857	$4,600	$8,000
	Cor. Brighton.				
68, 69	Rebecca Cutler tr.	17,000	1,888	4,700	12,300
70	Stanley Rittenberg	10,500	1,375	3,300	7,200
71	Jacob Warshawsky *et al.*	10,500	1,428	3,600	6,900
72	Isabella Minkofsky	10,500	1,244	3,200	7,300
73	Kate Low	10,500	1,244	3,200	7,300
74	Jennie Burnce *et al.* trs.	10,500	1,245	3,200	7,300
75	Warren Inst. for Savs.	10,500	1,236	3,100	7,400
76	Moses Resh *et al.*	25,000	1,847	9,200	15,800
	Cor. Charles.				
8	Roman Cath. Archbishop	12,000	3,999	9,000	3,000
10	Roman Cath. Archbishop	5,500	2,003	4,500	1,000
12	Goldie Alstein	8,400	840	1,900	6,500
14	Levy Itchcovitz	8,200	782	1,700	6,500
16	Michael J. Tansey *et al.*	3,800	656	1,400	2,400
18	James Letters *et al.*	3,300	630	1,300	2,000
20	Mary T. Anderson	3,300	628	1,300	2,000
22	Charles Skerber	9,000	700	1,500	7,500
24	Charles H. Walters tr.	8,200	903	2,000	6,200
26	Mary E. Burke	6,000	1,100	2,500	3,500
28	Valued at 41 McLean Street.				
30	Dora Finkel	8,800	857	2,000	6,800
32	Solomon Petow *et al.*	8,800	850	2,000	6,800
34	Bessie Cohen *et al.*	8,800	850	2,000	6,800
36	Ida Levenson	4,200	850	2,000	2,200
38	Samuel Bortman	13,300	1,100	3,300	10,000
	Cor. Blossom.				

ALLEN PLACE

1	Carleton Hunneman, Jr.	4,200	872	900	3,300
2	Carleton Hunneman, Jr.	5,700	1,742	1,700	4,000

ALLSTON PLACE

3	*N. Eng. Hist. Gen. Soc.	169,000	6,869	34,300	134,700
6	*Trs. of Boston University	4,400	737	2,900	1,500
8	Trs. of Boston University	5,500	1,000	3,000	2,500

ALLSTON STREET

3	T. H. Whittemore *et al.* trs.	20,000	2,073	14,500	5,500
7	Cyrus Sargeant *et al.*	10,000	1,864	6,500	3,500
11	K. P. Washington *et al,* trs.	15,000	1,940	8,700	6,300
15	A. E. Bigelow *et al.* trs.	14,000	1,950	8,800	5,200
19	*Simmons College	18,000	1,750	8,700	9,300

No.	Owner	Total	Sq. Ft.	Land	Building
27	Minnie I. Frothingham	$12,000	1,000	$9,000	$3,000
31	Rosa Lehr *et al.*	9,500	1,000	6,000	3,500
35	Rosa Lehr *et al.*	10,000	1,000	6,000	4,000
39	Cyrus Sargeant *et al.*	9,000	1,400	6,300	2,700
43	Rosa Lehr *et al*	10,000	1,278	5,800	4,200
47	Lucinda M. Viles	10,000	1,025	6,200	3,800
51	Mass. Savings Bank	20,000	1,085	10,800	9,200
	Cor. Bowdoin.				
22	Thomas R. Hughes	40,000	2,000	13,000	27,000
26, 28	N. E. Trust Co. *et al.* trs.	54,000	3,280	16,400	37,600
30, 32	N. E. Trust Co. *et al.* trs.	70,000	4,250	21,300	48,700

ANDERSON STREET

7	Rose Finkelstein	15,000	1,636	5,800	9,200
9	Rose Nisuler *et al.*	15,000	1,595	5,600	9,400
11	John I. Fitzgerald	5,000	1,032	3,600	1,400
13	Anna M. Cartalano	6,500	1,000	3,500	3,000
	Cor. Phillips Street.				
27	David Gusenaff	11,000	1,276	4,500	6,500
29	Wendla M. Salin	10,000	1,254	3,800	6,200
31	Wendla M. Salin	9,500	1,280	3,800	5,700
33	Tekla Anglis	12,000	1,755	5,300	6,700
35	Realty Inc.	15,000	2,310	6,900	8,100
37	Realty Inc.	15,000	1,760	5,300	9,700
39	William H. White tr.	13,000	1,646	4,900	8,100
41	William King	7,000	1,000	3,300	3.700
43	C. Hunneman *et al.* trs.	15,000	1,000	3,500	11,500
	Cor. Champney Place.				
51	Realty, Inc.	9,000	1,129	5,000	4,000
53, 53A	N. Neustadt *et al.* trs.	16,000	1,331	7,900	8,100
	Cor. Myrtle.				
55, 57	Andrew N. Winslow tr.	19,000	1,012	9.100	9,900
59, 61	Andrew N. Winslow tr.	13,500	1,090	8,000	5,500
	*City of Boston	70,800	5,887	53,000	17,800
	Cor. Pinckney.				

14, 16	Elmer G. Larson	24,500	4,319	15,100	9,400
18A, 20A	Elmer G. Larson	20,500	4,068	10,200	10,300
28	Wyoming, Inc.	38,000	2,129	8,500	29,500
30	Fred Pasqua	7,000	868	2,800	4,200
32	Mary Isveck	8,500	1,000	3,300	5,200
34	Mollie Showstack	15,000	2,058	6,100	8,900
36	Mollie Showstack	15,000	2,041	6,100	8,900

No.	Owner	Total	Sq. Ft.	Land	Building
40	Mollie Showstack tr.	$20,000	1,770	$5,300	$14,700
42	Annie E. Cunneen	10,000	876	3,500	6,500
58, 60	Andrew N. Winslow, tr. Cor. Myrtle.	22,000	1,134	10,200	11,800

ANDREWS STREET

5	Catherine Connolly	1,300	879	600	700
7	Sarah M. Garland	2,000	879	600	1,400
9	P. B. Brigham Hosp'l	1,500	883	600	900
11	Rebecca Golden	2,200	895	600	1,600
13	P. B. Brigham Hosp'l	1,500	1,008	700	800

ANTHONY PLACE

2, 3	Edward J. Mitton hrs.	3,000	478	1,000	2,000
4	John Leverone	3,000	478	1,000	2,000

APPLETON STREET

3	Arthur J. Swett *et al.*	12,500	4,612	9,200	3,300
5, 7	Morgan Mem. Co-op., Inc.	15,000	5,148	10,300	4,700
9	Paine Memorial Corp.	50,000	6,300	18,900	31,100
13	Stephen Shuko *et al.*	5,000	1,040	2,600	2,400
15	Minnie P. Henry	5,000	1,040	2,600	2,400
17	Helen J. Griffin *et al.*	5,000	1,040	2,600	2,400
19	Susan E. Geyer	5,000	1,040	2,600	2,400
21	Minnie P. Henry	5,000	1,040	2,600	2,400
23	Helen J. Griffin	5,000	1,040	2,600	2,400
25	John W. Johnston	5,000	1,040	2,600	2,400
27	Elizabeth Little	5,000	1,040	2,600	2,400
29	David E. Brunell *et al.*	5,000	1,040	2,600	2,400
31	Harry S. Ellsworth *et al.*	5,000	1,040	2,600	2,400
33	Horace F. Randall *et al.*	5,000	1,040	2,600	2,400
35	Adelard S. Gauvin *et al.*	5,000	1,040	2,600	2,400
37	Grace P. Delano *et al.*	5,000	1,040	2,600	2,400
39	Mary I. O'Donnell	5,000	1,040	2,600	2,400
41	Bradford G. Bass hrs.	5,000	1,040	2,600	2,400
43	William Weiner tr.	5,000	1,040	2,600	2,400
45	Mary Frazier	5,000	1,040	2,600	2,400
47	Joseph Warren Co-op. Bank	5,000	1,040	2,600	2,400
49	Joseph P. Williams *et al.*	5,000	1,040	2,600	2,400
51	Bradford G. Bass hrs.	5,000	1,040	2,600	2,400
53	Nellie G. Kelley	5,000	1,040	2,600	2,400
55	S. W. Abbott *et al.* trs.	5,000	1,040	2,600	2,400

No.	Owner	Total	Sq. Ft.	Land	Building
57	William Weiner tr.	$5,000	1,040	$2,600	$2,400
59	George Peterson	5,000	1,040	2,600	2,400
61	Mary E. McLaughlin	5,000	1,040	2,600	2,400
63	William Larson	5,000	1,040	2,600	2,400
65	Elmer C. Lawson	5,000	1,040	2,600	2,400
67	John L. Lasker	12,000	1,040	4,200	7,800
	Cor. Clarendon.				
69	H. P. Whittington *et al.*	12,000	1,360	5,400	6,600
71	Maggie M. Fadden	6,200	1,170	2,900	3,300
73	Denny Talabach	5,600	1,170	2,300	3,300
75	Ella M. Horgan	5,000	1,170	2,300	2,700
77	John H. Litchfield	5,400	1,170	2,300	3,100
79	Charles S. Charleston *et al.*	5,400	1,170	2,300	3,100
81	Ida E. Taylor est.	5,400	1,170	2,300	3,100
83	Home Owners Loan Corp.	5,400	1,170	2,300	3,100
85	Thomas E. Folger	5,400	1,174	2,300	3,100
87	Harriet L. DuCann	5,400	1,170	2,300	3,100
89	Amos L. Taylor *et al.* trs.	5,000	1,170	2,300	2,700
91	Thomas F. Kelly *et al.*	5,400	1,170	2,300	3,100
93	Mary A. Crowley	5,400	1,224	2,400	3,000
95	Panagiota Gogas *et al.*	5,400	1,224	2,400	3,000
97	Home Owners Loan Corp.	5,400	1,170	2,300	3,100
99	Alice T. McLaughlin	5,400	1,170	2,300	3,100
101	Bertha Mallison	5,400	1,170	2,300	3,100
103	Mary A. Holubiak	5,400	1,224	2,400	3,000
105	Catherine Keaney	5,400	1,170	2,300	3,100
107	Rebecca W. Cramer	5,400	1,170	2,300	3,100
109	Agnes M. Blicker	5,400	1,170	2,300	3,100
111	Margaret Vaughan *et al.*	5,400	1,224	2,400	3,000
113	John Sullivan	5,400	1,170	2,300	3,100
115	James H. Porter *et al.*	5,400	1,170	2,300	3,100
117	Mary Doyle	5,000	1,170	2,300	2,700
119	Ralph Ricker	5,000	1,170	2,300	2,700
123, 125	Convey'rs T. I. & M. Co.	13,000	1,749	6,100	6,900
	Cor. Dartmouth.				
131	Home Savings Bank	9,000	1,020	3,800	5,200
133	Duncan N. McPhail *et al.*	5,000	960	3,300	1,700
135	Home Savings Bank	5,000	960	3,300	1,700
137	Helen D. Ridley *et al.*	5,000	960	3,100	1,900
139	Julia M. Collins	5,000	960	2,900	2,100
141	Julian C. Banks	5,000	960	2,600	2,400
143	William Weiner tr.	5,000	912	2,500	2,500
145	Olynthus B. Stone	5,000	887	2,400	2,600
147	Jennie Flood	5,000	863	2,400	2,600

No.	Owner	Total	Sq. Ft.	Land	Building
149	Watt S. Oliver	$5,000	836	$2,300	$2,700
151	Alberta Maddix	5,000	811	2,200	2,800
S. S.	Boston Protective Dept.	20,000	2,545	7,600	12,400
6	Marie D. Garneau	8,200	1,776	4,500	3,700
6A	Stephen G. Allen *et al.* trs.	8,200	1,802	4,500	3,700
10	*Boston Y. W. C. A.	5,500	1,000	2,500	3,000
12	*Boston Y. W. C. A.	5,500	1,000	2,500	3,000
14	*Boston Y. W. C. A.	5,500	1,000	2,500	3,000
16	Franklin E. Ellis *et al.*	5,000	1,000	2,500	2,500
18	John J. Sullivan *et al.*	5,000	1,000	2,500	2,500
20	Elizabeth McCready	5,000	1,000	2,500	2,500
22	Dollie B. McCready	5,000	1,000	2,500	2,500
24	Clara L. Kender	5,000	1,000	2,500	2,500
26	O. C. Trust Co. *et al.* trs.	4,500	1,000	2,500	2,000
28	Catherine E. Zimmerman	5,000	944	2,400	2,600
30	Elfrancis S. Wells	5,500	944	2,400	3,100
32	Harold Dill *et al.*	6,000	944	2,400	3,600
34	Joseph P. Sullivan tr.	6,000	1,036	2,600	3,400
36	Ruth Feltman	6,000	983	2,500	3,500
38	Joseph P. Sullivan tr.	6,000	983	2,500	3,500
40	Lefkothe Bardho	6,000	983	2,500	3,500
42	Edward Daniels	6,000	983	2,500	3,500
44	Vernon P. Johnson *et al.*	5,500	983	2,500	3,000
46	Bridget McNicholson	5,500	1,033	2,600	2,900
48	Margaret Hannon	5,500	1,033	2,600	2,900
50	Home Savings Bank	5,000	1,033	2,600	2,400
52	Sarah G. Bryce tr.	5,500	1,033	2,600	2,900
54	Margaret M. Quealey *et al.*	5,500	1,032	2,600	2,900
66	Catherine Queeney	6,000	1,152	2,900	3,100
68	Winnifred Kiernan	6,000	1,100	2,800	3,200
70	John D. McLean *et al.*	6,000	1,152	2,900	3,100
72, 76	Sewall W. Abbott *et al.* trs.	14,000	2,227	8,900	5,100
	Cor. Clarendon.				
78	Ida J. Richardson	5,400	1,350	3,400	2,000
80	Hugh Hardy *et al.*	5,400	1,350	3,400	2,000
82	Henry Jeffery *et al.*	5,400	1,350	3,400	2,000
84	Bertha V. Carey	5,400	1,350	3,400	2,000
86	Otto Ebeling *et al.*	5,400	1,350	3,400	2,000
88	Annie C. Medeiros	5,400	1,350	3,400	2,000
90	Catherine O'Brien	5,400	1,350	3,400	2,000
92	Maude A. Waite	5,400	1,350	3,400	2,000
94	Teresa F. Bricke	5,400	1,350	3,400	2,000
96	Rose Prescott Coffin	5,400	1,350	3,400	2,000

No.	Owner	Total	Sq. Ft.	Land	Building
98	Guillanne E. Charles *et al.*	$5,400	1,350	$3,400	$2,000
100	Margaret Campbell	5,400	1,350	3,400	2,000
102	John Hunkins	5,400	1,350	3,400	2,000
104	Delia C. Conrad *et al.*	5,000	1,350	3,400	1,600
106	Helen L. Bodge	5,400	1,350	3,400	2,000
108	Mary Keaney	5,400	1,350	3,400	2,000
110	George H. Gilboy *et al.*	5,400	1,350	3,400	2,000
112	Bridget Shea *et al.*	5,000	1,350	3,400	1,600
114	Ann Bradlee devs.	5,400	1,350	3,400	2,000
116	Isabell L. Cutting	5,400	1,350	3,400	2,000
118	Albert S. Irving *et al.*	5,400	1,350	3,400	2,000
120	Julia M. Daly	5,400	1,387	3,400	2,000
160, 162	Val. at 197 W. Canton St.				
	*City of Boston	81,000	18,454	46,100	34,900
	*City of Boston	139,500	27,125	74,600	64,900
	Cor. Dartmouth.				

ARCH STREET

25, 29	Union Savings Bank	70,000	2,663	53,300	16,700
35, 39	Reginald L. Winchester	77,000	3,113	62,300	14,700
41, 45	Boston Edison Co.	375,000	3,821	133,700	241,300
93, 101	P. & F. of Harvard Col.	175,000	4,997	149,900	25,100
103, 111	William Minot *et al.* trs.	90,000	2,728	76,400	13,600

	Cor. Franklin.				
18, 52	Valued on Devonshire Street.				
90, 92	Arch Realty Co.	48,000	1,491	38,800	9,200
94, 96	Peter Bent Brigham Hosp.	60,000	2,037	50,900	9,100
100, 114	Valued on Otis Street.				

ARLINGTON STREET

	Cor. Beacon.				
1	*Roman Catholic Archbishop of Boston	71,000	4,420	53,000	18,000
2	Inst. for Savings in Roxbury and Vicinity	40,000	2,550	28,000	12,000
3	Lydia E. Codman	40,000	2,550	28,000	12,000
5	Alfred W. Douglass *et al.* trs.	125,000	4,500	67,500	57,500
6	Six Arlington St. Inc.	330,000	6,700	120,600	209,400
	Cor. Marlborough.				
8	Atlantic Monthly Co.	115,000	5,170	67,200	47,800
9	Atlantic Monthly Co.	40,000	2,200	24,200	15,800

No.	Owner	Total	Sq. Ft.	Land	Building
10	Joseph Gardner Bradley	$42,000	2,200	$24,200	$17,800
11	Joseph G. Bradley	45,000	2,625	28,900	16,100
12	John L. Hall *et al.* trs.	150,000	8,901	124,600	25,400
	Cor. Commonwealth Avenue.				
15, 15A	George Wyner *et al.* trs.	1,350,000	15,063	527,200	822,800
	Cor. Newbury.				
16, 16A	Brookline Trust Co.	135,000	3,404	112,300	22,700
17	Elizabeth M. Paine	45,000	1,993	39,800	5,200
18, 18A	Wm. Minot *et al.* trs.	58,000	2,385	47,700	10,300
19	Geo. L. DeBlois *et al.* trs.	90,000	2,444	53,800	36,200
	*Props. Arlington St. Ch.	770,000	18,032	721,300	48,700
	Cor. Boylston.				
	Cor. St. James Ave.				
81	John L. Hall *et al.* trs.	1,000,000	28,992	551,800	448,200
	Cor. Stuart.				
107, 117	Edwin D. Brooks *et al.* trs.	75,000	11,635	58,200	16,800
121, 127	Charles A. White *et al.* trs.	45,000	8,261	41,300	3,700
131	United Strand Theatres, Inc.	90,000	6,762	40,600	49,400
	Cor. Isabella.				
137, 139	Wilfred Bolster *et al.* trs.	14,000	1,836	8,300	5,700
141	Charles I. Travelli	7,500	1,434	5,300	2,200
143	Mary A. Dolan hrs.	7,000	1,578	5,400	1,600
145	Mary A. Dolan hrs.	7,000	1,326	5,000	2,000
147, 149	George D. Moore hrs.	8,200	1,386	5,100	3,100
151, 153	Wilfred Bolster *et al.* trs.	14,000	2,112	8,500	5,500
	Cor. Cortes.				
155, 157	Union Savings Bank	12,000	1,836	7,300	4,700
159	Frank A. Staniels	6,000	1,434	4,300	1,700
161	William Laxson	6,000	1,536	4,600	1,400

70, 98	Hotels Statler Co., Inc.	Val. at 9, 61 Columbus Ave.			
	Cor. Columbus Ave.				
100	Boston Con. Gas. Co.	1,800,000	15,796	315,900	1,484,100
	Cor. Piedmont.				
108, 112	John R. Adams *et al.* trs.	60,000	2,954	32,400	27,600
122, 132	Ellen G. Furlong	100,000	14,339	86,000	14,000
136	*Ukrainian Catholic Church	20,000	1,181	8,300	11,700
138	Job E. Gaskin tr.	4,000	350	2,100	1,900
	Cor. Melrose.				
	*City of Boston	400,000	40,178	200,900	199,100
	Cor. Fayette.				
Lot 5	Adeline L. Horgan *et al.*	1,200	258	1,200	

No.	Owner	Total	Sq. Ft.	Land	Building
	(Formerly Pelham Place)				
1	Home Savings Bank	$3,000	2,075	$2,100	$900
2	Alfred J. Addison	2,700	1,288	1,300	1,400
3	Marie Rickwald	2,700	1,294	1,300	1,400
4	Frederick Thorpe *et al.*	2,700	1,347	1,300	1,400
	ARNOLD STREET				
3	Maria G. Graunine	1,600	848	800	800
7	Jeanette M. Pizzi	1,800	2,061	1,000	800
r. 7	Jennie Zemon	200	323	200	
9	Henry C. Meade	2,000	1,909	1,500	500
11	Ada V. Ward	2,300	1,960	1,600	700
13B	Thomas Smith *et al.*	2,000	1,886	1,500	500
15	Bishop H. Z. Plummer	1,900	1,863	1,500	400
17	Anna Katz	2,000	1,862	1,500	500
19	Ezekiel Jones	2,600	2,500	2,000	600
21	Henrietta L. Olmstead	1,700	1,833	1,500	200
23	Joseph N. Smith	2,500	1,821	1,500	1,000
25	Joseph N. Smith	2,400	1,809	1,400	1,000
27	Wm. N. Ward devs.	2,400	1,798	1,400	1,000
29	Charles G. Way	1,900	1,775	1,400	500
31	Charles G. Way	1,400	1,775	1,400	
2	Louis Gateman	1,500	1,400	1,400	100
4	Louis Gateman	1,500	1,400	1,400	100
6, 6½	Co-op. Central Bank	1,500	2,080	1,000	500
8	Charles B. Lewis *et al.*	2,300	2,223	1,800	500
10	Charles B. Lewis *et al.*	1,900	1,833	1,500	400
12	Guerino Sarno	2,000	1,833	1,500	500
14	Guerino Sarno *et al.*	1,900	1,833	1,500	400
16	Ellen Shinick	1,700	1,833	1,500	200
18	*Church of God *et al.*	2,500	2,440	2,000	500
20	Church of God *et al.*	2,000	1,850	1,500	500
S. W. Side	Benjamin H. Greenhood	100	104	100	
22	Henry C. Meade *et al.*	2,000	1,630	1,300	700
24	Charles G. Way	1,900	1,691	1,400	500
26, 28	Paula Barshak	1,700	1,729	1,700	
	ARUNDEL STREET				
12	Elizabeth F. Clarke	7,000	882	1,800	5,200
	ASH STREET				
2	*Boston Dispensary	110,000	10,398	44,200	65,800
	*City of Boston	20,400	5,100	20,400	

You Do Not Pay Rent Years in Advance— Why Your Insurance? WAMCO *Buy* **WAMCO** *Insurance*
WILLIAM A. MULLER & CO., Corp.
99 Water St. Business Est. 1847 Boston

No.	Owner	Total	Sq. Ft.	Land	Building
W. S.	Boston Elevated Ry. Co.	$35,000	8,207	$28,700	$6,300
20	*Boston Floating Hospl.	200,000	5,916	11,800	188,200
28	Paul J. Sarofeen	4,500	1,300	2,300	2,200
30	Hannie J. Kalin	4,500	1,300	2,300	2,200
32	Mary Matta	4,500	1,300	2,300	2,200
34	Adele Habib	4,500	1,430	2,500	2,000
36	Rose Francis	5,000	1,300	2,300	2,700

ASHBURTON PLACE

1	P. W. Wrenn *et al.* trs.	35,000	2,059	35,000	
3	P. W. Wrenn *et al.* trs.	25,000	1,990	25,000	
5	Andrew McCance	41,000	1,950	25,400	15,600
7	*N. E. His. Gen. Socy.	55,000	1,950	29,300	25,700
9	*N. E. Hist. Gen. Soc.	47,000	1,371	24,700	22,300
11	*Trs. Boston University	250,000	8,795	123,100	126,900
15	Valued at 102 Bowdoin Street.				
	Cor. Bowdoin.				

	Cor. Somerset.				
12	Francis C. Welch *et al.* trs.	47,000	4,056	36,500	10,500
14	Francis C. Welch *et al.* trs.	40,000	3,530	31,800	8,200
16	**Boston Legal Aid Soc.	53,000	2,388	40,600	12,400
18	A. E. Bigelow *et al.* trs.	47,000	2,663	39,900	7,100
20	*The Children's Mission	55,000	2,234	35,600	19,400

ASHLAND STREET

3	Joseph Ganak tr.	7,200	1,201	1,800	5,400
5	Frank Cashman *et al.*	7,200	1,194	1,800	5,400
7	Domenico De Franzo	7,200	1,139	1,700	5,500
9	Benjamin Arsht *et al.*	7,700	1,800	2,700	5,000
10	The Workmen's Circle	6,400	1,200	1,800	4,600
11	Arlington Five Cts. Sav. Bk.	4,500	1,600	2,400	2,100
12	Convey'rs T. I. & M. Co.	6,500	990	1,500	5,000
13	Francesca Giardina	5,500	1,600	2,400	3,100
14	Convey'rs T. I. & M. Co.	6,000	990	1,500	4,500
15	Guiseppe Foti *et al.*	5,100	1,082	1,600	3,500
16	Home Owners Loan Corp.	6,500	990	1,500	5,000
17, 19	Domenico Amato *et al.*	6,000	1,005	1,500	4,500
18, 20	George Katzuba	9,300	965	1,900	7,400
	Cor. Chambers.				

No.	Owner	Total	Sq. Ft.	Land	Building
2	Home Savings Bank	$5,000	1,272	$1,900	$3,100
3	Home Savings Bank	4,400	1,211	1,800	2,600
4	Mantora Shelby	4,300	1,178	1,700	2,600
5	Mary Rahal	4,400	1,211	1,800	2,600
6	Boston Co-op. Bank	3,000	1,244	1,900	1,100
7	Rosalie Williams	4,500	1,277	1,900	2,600
8	Mersina Maniates	4,500	1,238	1,900	2,600
9	Home Owners Loan Corp.	4,500	1,254	1,900	2,600
10	Trimount Co-op. Bank	4,000	1,212	1,800	2,200
11	Columbia Nat. Life Ins. Co.	5,500	1,226	1,800	3,700

ATLANTIC AVENUE

	Cor. Commercial.				
65, 69	Commercial Wharf Corp.	25,000	4,500	19,100	5,900
87	Union Freight R. R. Co.	144,000	34,349	137,400	6,600
183, 197	Swift & Company	180,000	13,334	173,300	6,700
	Cor. Commerce.				
	Cor. Central.				
241	Joseph F. Cook	30,000	823	24,700	5,300
	Cor. Milk.				
245, 249	Hollis French *et al.* trs.	142,000	5,782	98,300	43,700
251, 259	Mass. Hosp'l Life Ins. Co.	150,000	9,006	105,000	45,000
263, 267	Fannie Rusidsky	76,000	5,490	60,400	15,600
287	I. Witt Realty Co.	85,000	5,490	60,400	24,600
291	La Touraine Coffee Co.	125,000	5,130	92,300	32,700
	Cor. India.				
293, 297	N. E. Trust Co. *et al.* trs.	40,000	1,539	30,800	9,200
299, 303	Edward W. Grew *et al.* trs.	142,000	6,530	84,900	57,100
	Cor. Storer.				
305, 311	Mass. Gen. Hospital	105,000	5,692	85,400	19,600
313, 315	Props. Rowes Wharf	58,000	2,649	53,900	4,100
	Junct. Broad.				
351, 353	Valued at 179-181 Broad St.				
	Cor. Belcher Lane.				
355, 359	Joseph E. Doherty	54,700	3,347	43,500	11,200
361, 363	Charles W. Rowell	41,600	2,352	30,400	11,200
365	†City of Boston	42,400	2,316	30,200	12,200
367, 369	Franklin King *et al.*	31,000	2,242	24,600	6,400
373	William J. Stober	30,000	2,275	25,000	5,000
375, 377	Beatrice Joy	30,000	2,249	24,700	5,300
379, 381	James H. Proctor *et al.* trs.	31,000	2,127	23,400	7,600
383, 385	James H. Proctor *et al.* trs.	31,000	1,970	21,700	9,300
387, 391	James H. Proctor *et al.* trs.	37,000	2,581	28,400	8,600
395, 397	Eliza M. Russell	16,000	2,582	15,500	500
399, 405	Franklin King *et al.*	85,000	6,045	66,500	18,500
407, 409	Franklin King *et al.*	47,600	3,697	40,700	6,900

No.	Owner	Total	Sq. Ft.	Land	Building
411, 413	Home Savings Bank	$41,400	3,336	$33,400	$8,000
417, 419	Helen S. Bradley *et al.*	77,000	6,000	66,000	11,000
421, 429	Helen S. Bradley *et al.*	57,000	4,365	48,000	9,000
431, 433	Boston Safe Deposit & Trust Co. tr.	78,700	6,556	78,700	
	Cor. Oliver.				
451, 463	Mass. Gen. Hospital	160,000	7,915	102,900	57,100
	Cor. Cotton Place.				
465, 471	Joseph Beal tr.	42,500	3,698	37,000	5,500
473, 477	Wm. O. Taylor *et al.* trs.	80,000	6,346	63,500	16,500
483, 489	Boston Edison Co.	96,000	7,493	75,000	21,000
491, 501	Valued at 156, 160 Pearl Street.				
	Cor. Pearl.				
517, 523	Valued at 157-165 Pearl Street.				
531, 533	Holliston Mills	41,000	2,000	26,000	15,000
541, 545	Thompson S. Sampson, Jr.	23,500	1,978	19,800	3,700
	Cor. Congress.				
549	Valued at 251-253 Congress Street.				
555	Edgar C. Lane *et al.* trs.	40,000	2,815	31,000	9,000
559, 561	First National Bank	26,000	1,976	21,600	4,400
563, 565	First National Bank	19,000	1,633	16,300	2,700
567	First National Bank	19,000	1,633	16,300	2,700
569	First National Bank	17,000	1,615	14,500	2,500
571	First National Bank	19,000	1,940	17,400	1,600
575, 577	Linen Thread Co., Inc.	57,000	3,854	46,200	10,800
579, 581	S. Robinson tr. *et al.*	23,000	1,394	18,000	5,000
589, 591	Payson Dana	25,000	1,806	21,900	3,100
597	John T. Baldwin *et al.* trs.	190,000	6,712	101,000	89,000
601, 603	Valued at 242-244 Purchase Street.				
605, 607	Joseph E. Doherty	58,000	3,297	50,000	8,000
609	Albert A. Knowles *et al.*	57,000	3,267	49,000	8,000
611, 615	J. E. Sager, Inc.	69,000	3,255	59,000	10,000
617, 619	Paul B. Watson *et al.* trs.	128,300	3,839	115,200	13,100
621, 623	Val. at 170, 174 Summer Street.				
	Cor. Summer.				
637, 659	A. W. Perry Realty Co.	575,000	23,090	520,000	55,000
661, 665	Jas. H. Proctor *et al.* trs.	240,000	8,720	185,000	55,000
667, 671	Jas. H. Proctor *et al.* trs.	56,000	1,428	46,000	10,000
673, 675	Jas. H. Proctor *et al.* trs.	60,000	1,526	49,000	11,000
677, 679	Jas. H. Proctor *et al.* trs.	49,000	1,406	40,000	9,000
683, 685	Jas. H. Proctor *et al.* trs.	240,000	3,940	190,000	50,000
	Cor. Essex.				
695	Carter Hotels, Inc.	240,000	11,042	200,000	40,000
	Cor. East.				
711	John C. Rice *et al.* trs.	360,000	14,430	320,000	40,000

No.	Owner	Total	Sq. Ft.	Land	Building
717, 719	Nehemiah W. Rice devs.	$120,000	7,106	$99,400	$20,600
727	Franklin Sav'gs Bank	85,000	3,644	70,000	15,000
	Boston Elevated Ry. Co.	17,800	801	16,000	1,800
	Cor. Beach.				
753, 757	Valued on South Street				
769	Albert R. Rosenthal hrs.	475,000	9,700	194,000	281,000
	Cor. Kneeland.				
	Cor. Eastern Ave.				
2, 8	Boylston A. Beal *et al.* trs.	59,000	10,491	57,700	1,300
10, 38	Lewis Wharf Corp.	620,000	331,058	500,600	119,400
78, 104	Commercial Whf. Corp.	520,000	251,800	415,300	104,700
108, 148	Mercantile Whf. Corp.	136,500	51,500	126,400	10,100
150, 190	Quincy Market Cold Storage and Warehouse Co.	1,200,000	143,929	401,700	798,300
200, 202	Proprs. Long Wharf	29,000	1,628	27,700	1,300
206, 214	Proprs. Long Wharf	320,000	80,142	293,100	26,900
244, 248	Central W. & W. D. Corp.	11,000	640	8,300	2,700
	Cor. Central Wharf.				
250, 274	Central W. & W. D. Corp.	450,000	222,086	413,700	36,300
294, 298	Included with 310 Atlantic Ave.				
306	Ed. F. Dalton *et al.* trs.	10,000	937	9,400	600
308	Central W. & W. D. Corp.	6,000	400	5,200	800
	Cor. India Wharf.				
310	Central W. & W. D. Corp.	450,000	197,013	402,900	47,100
324, 344	Proprs. Rowes Wharf	325,000	73,195	298,700	26,300
350	*Boston, R. B. & L. R. R.	118,000	17,630	108,600	9,400
352, 386	Foster Wharf Co.	450,000	60,011	362,200	87,800
	(Foster's Wharf.)				
390, 400	Henry Whitmore *et al.* trs.	200,000	24,180	167,900	32,100
404, 428	*U. S. of America	750,000	21,994	234,500	515,500
	Cor. Northern Avenue.				
436, 440	*U. S. of America	160,000	19,049	153,000	7,000
	(Packard's Wharf.)				
440A	City of Boston	200,000	20,750	143,300	56,700
	(Fort Hill Wharf.)				
466, 474	Fisher H. Nesmith tr.	1,100,000	35,460	266,000	834,000
	(Dillon's Wharf.)				
S. E. Side	Boston Edison Co.	90,000	19,920	89,700	300
	(Speare's Wharf.)				
476	Boston Edison Co.	380,000	24,775	154,200	225,800
	(Dolbeare's Wharf.)				
492, 516	Boston Edison Co.	530,000	76,000	480,000	50,000
520, 540	Geo. L. DeBlois *et al.* trs.	365,000	18,446	239,800	125,200
	Cor. Congress.				
556	Wm. O. Taylor *et al.* trs.	387,000	11,942	262,700	124,300
560, 562	W. O. Taylor *et al.* trs.	274,500	11,389	182,200	92,300

C. W. Whittier & Bro. ***Real Estate Brokers***
82 DEVONSHIRE STREET SHAWMUT BANK BUILDING
Selling, Leasing and Management of Business Property a Specialty

No.	Owner	Total	Sq. Ft.	Land	Building
590	John F. Winch *et al.*	$234,000	8,581	$153,500	$80,500
596, 600	John T. Baldwin *et al.* trs.	200,000	8,323	174,800	25,200
604, 610	John T. Baldwin *et al.* trs.	210,000	9,337	177,400	32,600
612, 624	H. L. Shattuck *et al.* trs.	450,000	17,139	384,400	65,600
	Cor. Summer.				

AUBURN COURT

5	Hannah Greenhood	700	404	700	
6	Hannah Greenhood	700	412	700	
7	Hannah Greenhood	700	408	700	
9	Hannah Greenhood	900	855	900	
10	Hannah Greenhood	900	542	900	
11	Hannah Greenhood	500	497	500	
12	Hannah Greenhood	500	510	500	

AUBURN STREET

	Cor. Poplar.				
1	Realty Management Corp.	8,900	1,100	2,200	6,700
9	Convey's T. I. & M. Co.	5,500	902	1,300	4,200
11	Convey's T. I. & M. Co.	3,200	701	1,000	2,200
13	Convey's T. I. & M. Co.	3,200	700	1,000	2,200
15	Convey's T. I. & M. Co.	4,300	850	1,300	3,000
17	Faneuil Co-op. Bank	5,000	919	1,800	3,200
19	Josie Bykowski	6,900	1,171	1,800	5,100
21	Michael Bielski *et al.*	6,800	1,176	1,800	5,000
23	Realty Inc.	6,800	1,175	1,800	5,000
25	Minnie Edals *et al.*	4,800	1,181	1,800	3,000
27	Antonino Kotzuba	4,800	1,185	1,800	3,000
29	Warren Instn. for Sav'gs	7,400	1,172	1,800	5,600
31	Marya Stachishin	7,300	1,192	1,800	5,500
43	Julia Gordon	4,600	664	1,300	3,300
47, 49	Annie Lieb *et al.*	12,800	1,856	2,800	10,000
51	Jacob Aitkin	6,000	954	1,400	4,600
53	Goldie Lieb	2,900	954	1,400	1,500
55	Sam Sherman	5,800	927	1,400	4,400
57	Morris Slate	5,800	927	1,400	4,400
59	Frank Broide *et al.*	5,700	1,060	1,600	4,100
61	Gerardo M. Balboni	3,000	1,060	1,600	1,400
63, 65	See 152 Leverett Street.				
	Cor. Poplar.				
4	Equitable Realty Holding Corp.	16,700	1,840	3,700	13,000
6, 8	Equitable Realty Holding Corp.	11,700	1,813	2,700	9,000

No.	Owner	Total	Sq. Ft.	Land	Building
10, 12	Jacob Weinerman	$10,700	1,823	$2,700	$8,000
16	Maria Tomasetti	8,800	1,187	1,800	7,000
18	Pasquale Pedulla	5,800	1,100	1,600	4,200
20	Harry Geller	5,800	1,100	1,600	4,200
22	Richard L. Casey *et al.* trs.	5,800	1,100	1,600	4,200
24	Abraham Fox *et al.*	5,800	1,100	1,600	4,200
26	Julius Sundook	5,800	1,100	1,600	4,200
28	Barnet Goldberg	5,800	1,100	1,600	4,200
30	Alfia Pulvirenti	2,600	1,100	1,600	1,000
32	Giacomo Fralliccíardi	2,600	1,100	1,600	1,000
34	Louis Springer	7,000	1,100	1,600	5,400
36	Lena Krinsky	5,800	1,100	1,600	4,200
46	Anna Tkaczuk *et al.*	6,100	810	800	5,300
48	Gellie Borisowsky	5,800	810	800	5,000
50	Martha Golden *et al.*	6,700	810	800	5,900
52	Rebecca Schrier	6,100	810	800	5,300
54	Convey'rs T. I. & Mtge. Co.	7,100	810	800	6,300
56, 58	Wladyslaw Czapski	12,500	1,620	1,600	10,900
60	Abraham Lampert	3,500	810	800	2,700
62	Frank Broide *et al.*	4,000	810	800	3,200
64	Bessie Pinstein. See 415 Charles Street.				

AUSTIN STREET

Lot A	Rita M. Zagarella	1,900	2,607	1,900	
Lot B	Rita M. Zagarella	1,800	2,380	1,800	
Lot C	Rita M. Zagarella	1,600	2,121	1,600	

AUTUMN STREET

1-9	George J. Clark tr.	40,000	17,056	34,000	6,000
15	Francis B. Patten *et al.*	16,000	8,665	13,000	3,000
21	See 306 Riverway.				
25	*N. E. Deaconess Hosp'l.	13,000	6,965	10,400	2,600
2	Valued at 386 Longwood Ave.				
6	Slater-Glasser Realty Corp.	53,000	5,021	7,300	45,700
10	Slater-Glasser Realty Corp.	52,000	5,005	6,300	45,700
14	Slater-Glasser Realty Corp.	50,000	4,693	6,000	44,000
18	*N. E. Deaconess Hospl.	19,000	10,779	10,800	8,200

No.	Owner	Total	Sq. Ft.	Land	Building
N. W. Side	Horace B. Shepard *et al.*	$51,000	51,101	$51,000	
	*City of Boston	599,000	116,305	99,000	$500,000
107	*P. & F. of Harvard Col.	1,165,000	76,752	68,000	1,097,000
78	*City of Boston Public Latin School	1,750,000	249,024	249,000	1,501,000

AVERY PLACE

N. Side	A. H. Realty Co.	34,500	3,449	34,500	

AVERY STREET

19	Boston Herald-Traveler Corp. Valued at 80 Mason Street.				
2-24	Commonw'lth Assoc. Inc.	675,000	5,625	534,400	140,600
28-30	Martha C. Karolik	65,000	740	51,800	13,200

AVON STREET

11-13	Mass. Inst. of Technology	100,000	1,503	82,700	17,300
15, 17	Dexter N. Richards hrs.	90,000	1,536	84,500	5,500
19	Wm. O. Taylor *et al.* trs.	1,250,000	19,879	795,200	454,800
51	Wm. O. Taylor *et al.* trs.	625,000	9,430	397,200	227,800
22, 24	Jordan Marsh Co.	153,000	3,003	135,100	17,900
26, 28	Jordan Marsh Co.	81,000	1,476	66,400	14,600
30, 32	Jordan Marsh Co.	77,000	1,441	64,800	12,200
38	Wm. A. Everett *et al.* trs.	77,000	1,448	65,200	11,800

Boston Real Estate Exchange

REALTORS

This Name Is a Pledge of Good Service and Fair Dealing

REALTORS are real estate brokers or agents who are active members of a local Real Estate Board which is a member of the National Association of Real Estate Boards. They are licensed to use the title by the National Association, whose exclusive right to use the word has been upheld by the courts.

Throughout the State you will find REALTORS ready to serve you.

The following Boards, comprising the Massachusetts Association of Real Estate Boards, are all members of the National Association of Real Estate Boards, and their active members are the only REALTORS in this State.

BOSTON REAL ESTATE EXCHANGE
BROCKTON REAL ESTATE BOARD
CAPE COD REAL ESTATE BOARD
FALL RIVER REAL ESTATE BOARD
GREATER SALEM REAL ESTATE BOARD
LOWELL REAL ESTATE EXCHANGE
LYNN REAL ESTATE EXCHANGE, INC.
NEW BEDFORD REAL ESTATE BOARD
SPRINGFIELD REAL ESTATE BOARD
WORCESTER REAL ESTATE BOARD

B

B STREET

No.	Owner	Total	Sq. Ft.	Land	Building
197, 199	Old Colony R. R. Co.	$23,600	10,500	$23,600	
W. Side	Old Colony R. R. Co.	88,000	42,283	84,500	$3,500

BABCOCK STREET

278	Johnson Securities Co.	145,400	40,482	40,500	104,900
N. W. Side	Johnson Securities Co.	37,100	46,390	37,100	
N. W. Side	Johnson Securities Co.	37,300	53,248	37,300	
300, 316	Pittsburgh Plate Glass Co.	200,000	29,921	29,900	170,100

BAKER'S ALLEY

2, 4	James Misochi *et al.*	5,500	2,117	4,200	1,300

BALDWIN PLACE

5	Rosa Freda	10,000	1,165	2,300	7,700
7	Antonio Martucci *et al.*	9,000	1,160	2,300	6,700
9	*City of Boston. Valued at 39, 41 No. Margin Street.				
2	Convey'rs T. I. & Mtg. Co.	10,500	1,462	2,900	7,600
4	Alessandro Leone heirs	7,500	683	1,400	6,100
6	Guiseppe Guarino	7,000	680	1,400	5,600
8	Domenico Tedesco	7,000	685	1,400	5,600

BALL STREET

5, 7, 9	Charlestown Five Cents Sav. Bank	6,000	5,016	4,500	1,500
13	Inst. Sav'gs in Roxbury	1,800	1,618	1,300	500
15	John Jones *et al.*	2,300	1,761	1,400	900
17	Charles E. Widdiss *et al.*	2,300	1,785	1,400	900
19	Martha A. Regan	2,300	1,802	1,400	900
21	Edgar F. M. Willoughby	2,400	1,822	1,500	900
23, 25	John J. Mulligan	3,600	2,611	2,100	1,500
27	Mary E. Taylor	2,600	1,340	1,100	1,500
29	Derather D. Louis	2,600	1,353	1,100	1,500
31	Charlestown Five Cents Savings Bank	2,100	1,362	1,100	1,000
33	Samuel C. Wood	2,600	1,378	1,100	1,500
10	Edward A. Graustein	6,300	4,151	3,300	3,000
12	Edward A. Graustein	2,000	2,520	2,000	
14	Frances E. Loud	2,200	1,790	1,400	800
16	Vera Garfield	2,200	1,740	1,400	800

No.	Owner	Total	Sq. Ft.	Land	Building
18	Julia E. Jones	$2,200	1,764	$1,400	$800
20	Fred Jones	2,500	1,859	1,500	1,000
22	George C. Wilson	2,600	1,800	1,400	1,200
24	Home Owners Loan Corp.	2,500	1,297	1,000	1,500
26	Mary F. Ballou	2,500	1,311	1,000	1,500
28	John E. Cooper *et al.*	2,600	1,334	1,100	1,500
30	Maurice Gordon	2,600	1,338	1,100	1,500
32	Charles A. Gage	2,600	1,352	1,100	1,500
34	Charles Montgomery	3,400	1,365	1,400	2,000

BARRETT STREET

15, 17	McKesson & Robbins Inc.	9,000	956	6,700	2,300
21, 23	McKesson & Robbins Inc.	9,500	938	6,600	2,900
25, 29	McKesson & Robbins Inc.	11,500	1,132	8,500	3,000
31	McKesson & Robbins Inc.	7,800	920	7,800	

BARTLETT PLACE

11	Alphonso Maffeo *et al.*	5,500	735	1,500	4,000
15	Pasquale Di Placido *et al.*	5,500	821	1,600	3,900
8, 12	Michele Picardi	9,000	883	2,700	6,300
20	Giuseppa Balliro	6,000	787	1,600	4,400

BARTLETT STREET

7	Wm. M. Collins *et al.* trs.	3,500	1,600	1,000	2,500
9	Wm. M. Collins *et al.* trs.	3,500	1,600	1,000	2,500
11	Wm. M. Collins *et al.* trs.	3,500	1,600	1,000	2,500
13	Wm. M. Collins *et al.* trs.	3,500	1,600	1,000	2,500
15	Wm. M. Collins *et al.* trs.	3,500	1,600	1,000	2,500
17	Wm. M. Collins *et al.* trs.	3,500	1,600	1,000	2,500
19, 21	Henry Jaworski	5,500	7,045	2,500	3,000
23, 25	Leopold Luks *et al.*	5,500	7,040	2,500	3,000
31, 33	*City of Boston	32,900	13,879	6,900	26,000
37	Antonia V. Obrichowski	4,000	1,643	800	3,200
39	Antonia V. Obrichowski	4,000	1,601	800	3,200
41	Antonia V. Obrichowski	4,000	1,649	800	3,200

BARTLETT TERRACE

4	Michael M. Quealy	2,900	1,396	1,000	1,900
6	Michael M. Quealy	2,700	1,072	600	2,100
8	Michael M. Quealy	2,800	1,209	700	2,100
10	Michael M. Quealy	2,800	1,150	700	2,100
12	Michael M. Quealy	2,800	1,404	800	2,000
1	Michael M. Quealy	2,500	1,142	800	1,700

No.	Owner	Total	Sq. Ft.	Land	Building
3	Michael M. Quealy	$2,500	1,149	$800	$1,700
5	Michael M. Quealy	2,500	1,152	700	1,800
7	Michael M. Quealy	2,500	1,172	700	1,800
	Elwood G. Gammon *et al.*	200	898	200	
End	Michael M. Quealy	300	1,382	300	
r.	F. Sylvius Small	500	2,041	500	

BARTON COURT

6	Wm. M. Prendible Excr.	3,000	810	800	2,200
8	Wm. M. Prendible Excr.	3,000	891	900	2,100
10	Realty Inc.	2,800	800	800	2,000

BARTON STREET

1	David B. Chaletzky	5,000	1,064	1,100	3,900
3	Morris Shapiro	3,600	1,125	1,100	2,500
5	Morris Shapiro	3,600	1,125	1,100	2,500
19	Sadie Turin	4,300	1,297	1,300	3,000
21	Beniamino Cataldo	4,200	1,197	1,200	3,000
23	Lena Cooper	4,300	1,254	1,300	3,000
37	Realty Inc.	1,000	600	1,000	
39	Realty Inc.	1,500	864	1,500	
41	Realty Inc.	1,500	850	1,500	
43	†City of Boston	900	850	900	
45	Anna Levenson	3,900	1,000	1,000	2,900
47	†City of Boston	1,100	1,000	1,000	100
49	William P. Hatch	4,100	1,288	1,300	2,800
51, 53	Harris Wolf	7,600	1,540	1,500	6,100
69	Julius Kleppel	3,000	589	900	2,100
71	Joseph Ludwick	4,000	1,098	1,500	2,500
73	Ettie Goldstein	4,000	1,073	1,500	2,500
75	Vincent Wysocki *et al.*	4,000	1,001	1,500	2,500
77	Peter Stick	4,700	863	1,300	3,400
	Cor. Milton.				
	Boston Elevated Ry. Co.	13,800	9,216	13,800	
16	Celia Shapiro	4,700	1,125	1,100	3,600
18	Lillian Shapiro	4,200	1,197	1,200	3,000
20	Ida Siegal	4,200	1,197	1,200	3,000
22	Celia Shapiro	4,200	1,197	1,200	3,000
24	Antonio Cataldo	4,200	1,235	1,200	3,000
26	Nat. Shawmut Bank	3,900	883	900	3,000
40	Convey'rs T. I. & Mtge. Co.	5,400	1,025	1,000	4,400
42	Stavre Kondel *et al.*	5,000	1,153	1,100	3,900
44	Stavre Kondel *et al.*	5,000	1,154	1,100	3,900

No.	Owner	Total	Sq. Ft.	Land	Building
46	Wyoming Inc.	$6,000	1,331	$1,300	$4,700
50	Realty Inc.	7,400	1,594	1,600	5,800
52	Rocco Sperazza *et al.*	7,400	1,554	1,500	5,900
66	Norton F. Ginsberg	3,700	999	1,500	2,200
68	Norton F. Ginsberg	3,700	988	1,500	2,200
70	Norton F. Ginsberg	3,700	959	1,400	2,300
72	Norton F. Ginsberg	3,700	940	1,400	2,300
74	Norton F. Ginsberg	4,500	958	1,400	3,100
	Cor. Milton.				

BATAVIA STREET

Name changed to Symphony Road

BATTERY STREET

5, 7	Angelo Piazza	9,500	1,033	5,200	4,300
9, 15	Mass. Plate Glass Ins. Co.	16,500	2,099	6,800	9,700
17, 19	Margaret M. O'Brien	8,000	909	3,600	4,400
21, 23	Vito Maldera	9,000	2,805	7,000	2,000
	*City of Boston	18,600	5,323	18,600	
	Cor. Commercial.				
8, 12	Domenico Pettenella	18,000	3,300	9,100	8,900
16, 18	Riamonde Mercuri *et al.*	13,000	2,080	6,200	6,800
20, 22	Teodoro Grasso *et al.*	11,200	1,555	5,400	5,800
24	Antonio Pesaturo *et al.*	7,500	770	2,700	4,800
26	Warren Instn. for Sav'gs	7,500	778	2,700	4,800
28	Katherine Martiniello	5,800	764	2,600	3,200
30, 32	Graziano N. Longarini	12,500	1,386	4,800	7,700
End	*City of Boston	120,000	45,111	78,200	41,800

BATTERYMARCH STREET

55, 61	Boston Automatic Fire Alarm Co.	150,000	2,931	43,900	106,100
67	Samuel Tichnor	50,000	3,502	49,000	1,000
	Cor. Franklin.				
73	Valued 255-275 Franklin Street.				
83	N. E. Tel. & Tel. Co. Valued at 156, 158 High Street.				
	Cor. Wendell.				

20, 22	Exchange Club	360,000	5,841	233,600	126,400
	Cor. Milk.				
34, 36	Walter M. Bacon *et al.* trs.	14,000	800	12,000	2,000
40	Francis R. Bangs *et al.* trs.	14,000	816	12,300	1,700
42, 48	Jas. H. Proctor *et al.* trs.	40,500	1,520	30,400	10,100
	Cor. Broad.				
60	F. Ward Paine *et al.* trs. Valued 89, 97 Broad Street				
	Cor. Franklin.				

No.	Owner	Total	Sq. Ft.	Land	Building
76, 78	U. S. Dyestuff Corpn.	$40,000	2,318	$32,500	$7,500
	Cor. Wendell.				
80	K. J. Quinn & Co., Inc.	35,000	2,443	29,300	5,700

BAY STREET

1	Bertha W. Quiring	3,000	703	2,400	600
	Cor. Fayette.				

BAY STATE ROAD

	Cor. Charlesgate West.				
7	Frederick J. Van Etten	128,000	8,557	47,100	80,900
9	Malden Trust Co.	21,000	3,635	14,500	6,500
11	George F. D. Paine devs.	21,000	3,548	14,200	6,800
12	Lida T. Parkins	31,000	3,469	13,900	17,100
15	Robert F. Sanderson	31,000	3,398	13,600	17,400
17	Susan K. Giddings hrs.	20,000	3,336	13,300	6,700
19	Clara S. Procter	36,000	3,283	13,600	22,400
21	Ethel H. Edwards	30,000	3,238	13,000	17,000
23	Ethel H. Edwards	30,000	3,201	12,900	17,100
25	Dorothy Y. Sylvester	19,000	3,173	12,700	6,300
27	William A. Cleary tr.	27,000	3,153	12,600	14,400
29	Walter E. Williams	35,000	3,141	12,600	22,400
31	Russell B. Allen tr.	23,000	2,927	11,700	11,300
33	Gamma Phi Corpn.	23,000	2,940	11,800	11,200
35	Theresa D. Butler	25,000	3,105	12,400	12,600
37	Tech. Alpha Tau Omega Frat. Alumni	23,000	3,103	12,400	10,600
39	Edgar G. Hubbel	30,500	3,100	12,400	18,100
41	William D. McFee	22,000	3,100	12,400	9,600
43	Arial W. George	30,000	3,099	12,400	17,600
45	Annie M. Hennessy tr.	35,000	3,098	12,400	22,600
47	Thomas Hixon tr.	50,000	3,098	12,400	37,600
	Cor. Raleigh.				
59	Cape Ann Sav. Bank	24,000	3,125	9,400	14,600
61	Mary E. Devlin devs.	24,000	3,250	9,800	14,200
63	Helen L. Curtiss	24,000	3,250	9,800	14,200
65	Eleanor B. Donovan *et al.*	21,000	2,750	8,300	12,700
67	Estelle H. Mason	21,000	2,750	8,300	12,700
69	Anna T. Coffey	27,000	3,250	9,800	17,200
71	Jonathan Brown, Jr. hrs.	21,000	3,500	10,500	10,500
73	Helen S. Preble	22,000	3,500	10,500	11,500
75	Sidney Hosmer	23,000	3,500	10,500	12,500
77	Ethel R. Thayer	28,000	4,000	12,000	16,000
79	Walworth Pierce	26,000	3,250	9,800	16,200

No.	Owner	Total	Sq. Ft.	Land	Building
81	Elizabeth D. Joslin	$34,000	2,590	$7,800	$26,200
83	Elliott P. Joslin *et al.*	35,000	3,250	9,800	25,200
91	The Sheraton Inc.	525,000	20,925	73,200	451,800
97	Lothrop Withington	30,000	3,750	13,100	16,900
99	Victor H. Carpenter *et al.*	40,000	3,750	13,100	26,900
N. Side	Arthur A. Williams	7,000	3,461	7,000	
111	Caroline S. Lockwood	22,000	3,450	7,800	14,200
113	Louis E. Wolfson	22,000	3,439	7,800	14,200
115	Alice E. Sias	24,000	3,429	7,800	16,200
117	William T. Snow tr.	23,000	3,418	7,800	15,200
119	Anna B. Lefavour	24,000	3,407	7,700	16,300
121	Alice M. Childs	30,000	5,090	14,000	16,000
125	Alice M. Childs	30,000	5,068	14,000	16,000
127	Annie H. Farlow	30,000	3,365	9,300	20,700
129	Richard Dresser	19,000	3,612	8,100	10,900
131	Edwin U. Curtis hrs.	22,000	3,214	8,800	13,200
133	Samuel Guild	21,000	3,204	8,800	12,200
135	Julia C. Prendergast	22,000	3,322	9,100	12,900
137	Boston Safe Dep. & Trust Co. tr.	20,000	3,184	8,800	11,200
139	Josephine E. P. Vaughan	21,500	3,048	8,400	13,100
141	Charles Stetson	21,000	3,039	8,400	12,600
143	Wm. Y. Peters	22,000	3,030	8,400	13,600
145	G. Gorham Peters	20,000	3,146	8,900	11,100
147	George B. Dodge	55,000	7,024	28,100	26,900
	Cor. Sherborn.				
153	Iris Calder Nowell	25,000	3,156	12,600	12,400
155	Emor H. Harding	21,000	3,138	9,400	11,600
157	Clara R. Frothingham	21,000	3,110	9,300	11,700
159	Cornelia H. Bancroft	15,500	2,629	7,900	7,600
161	Jane L. Barclay	15,500	2,610	7,800	7,700
163	Ellen A. Goodnow *et al.*	15,500	2,588	7,800	7,700
165	William M. Prest	15,500	2,567	7,700	7,800
167	Mary J. Ross	15,500	2,547	7,600	7,900
169	Mary J. Ross	15,500	2,526	7,600	7,900
171	Mary C. Gagen	23,000	2,506	7,500	15,500
173	Mabel W. MacDonald	15,500	2,485	7,500	8,000
175	Frank L. Dunne hrs.	16,000	2,465	7,400	8,600
177	Madeleine Lawrence	15,500	2,444	7,300	8,200
179	Mary J. Fiske	15,500	2,424	7,300	8,200
181	S. H. Pillsbury *et al.* trs.	15,500	2,403	7,200	8,300
183	Franklin Sav'gs Bank	15,500	2,471	7,400	8,100
185*	Westminster Foundation, Inc.	15,500	2,449	7,300	8,200
187	Edward C. Tripp	15,500	2,427	7,300	8,200

No.	Owner	Total	Sq. Ft.	Land	Building
189	Julia G. Thurman	$18,000	2,405	$7,200	$10,800
191	Theodore C. Hollander	28,000	3,104	9,300	18,700
193	Dora E. Vose	15,500	2,280	6,800	8,700
195	T. Vincent Campagna	14,000	2,258	6,800	7,200
197	Charles H. Innes	15,500	2,238	6,700	8,800
199	Margaret P. Hinckley	15,500	2,219	6,700	8,800
201	Harold V. Hyde *et al.*	23,000	2,214	6,700	16,300
203	Etta Lack	15,500	2,199	6,600	8,900
205	Annie McLeod	15,500	2,174	6,500	9,000
207	Gertrude H. Keenan	15,500	2,154	6,400	9,100
209	Ethel R. Lang	15,500	2,137	6,400	9,100
211	Robert Grant	15,500	2,112	6,300	9,200
217	*Boston Academy of Notre Dame	72,000	7,877	31,500	40,500
	Cor. Granby. No. 25.				
225	Oakes Ames	60,000	6,267	21,600	38,400
231	Blanche Ames	16,500	1,186	3,600	12,900
233	George B. Upham *et al.*	22,000	1,382	4,100	17,900
	Helen B. Johnson	4,600	1,416	4,600	
	Junc. 20-Foot St.				

12	Valued after No. 11 formerly numbered 13.				
30	Valued at 590-626 Beacon Street.				
52	George A. Porter	15,500	2,060	6,200	9,300
56	James H. Gettings	13,500	1,684	3,400	10,100
58	Lillian S. Dumaresq *et al.*	13,000	1,559	3,100	9,900
60	George H. Poirer	13,000	1,796	3,600	9,400
62	Winifred B. Resnick	13,000	2,039	4,100	8,900
64	Ruth K. Richardson	13,000	2,275	4,600	8,400
66	Theta Xi Housing Corpn.	13,000	2,514	5,000	8,000
68	Sidney S. Rudman	20,000	2,751	5,500	14,500
70	Inst. for Sav'gs in Roxbury	13,000	2,990	6,000	7,000
72	Maria F. Ranney devs.	13,000	3,189	6,400	6,600
74	Home Savings Bank	13,000	3,357	6,700	6,300
76	Carl E. Dybeck *et al.*	13,000	3,525	7,100	5,900
78	Eugenia Medalia	13,000	3,692	7,400	5,600
80	Susan B. Paine	13,500	3,829	7,700	5,800
82	Mary A. Brown	13,000	3,129	6,300	6,700
84	Urbana M. Smith	12,500	2,234	4,500	8,000
86	Franklin Sav. Bank	12,000	2,137	4,300	7,700
88	Wallace R. Marden	25,000	2,137	4,300	20,700
90	Marion A. Hawes *et al.*	12,000	2,137	4,300	7,700
92	Annie F. Guild	12,000	2,137	4,300	7,700
94	A. E. Bigelow *et al.* trs.	12,000	2,137	4,300	7,700

No.	Owner	Total	Sq. Ft.	Land	Building
96	Edward J. Prest hrs.	$90,000	6,009	$24,000	$66,000
	Cor. Deerfield.				
Lot 47	Tileston Bryce	4,900	3,899	4,900	
Lot 46	Vassar Pierce *et al.* trs.	4,200	3,321	4,200	
110	John G. Brackett tr.	16,000	2,752	4,800	11,200
112	Rose C. Bruns	16,000	2,600	4,500	11,500
114	Virginia Lee Major	16,000	2,590	4,500	11,500
116	Eleanor H. Jones	16,000	2,578	4,500	11,500
118	Frank H. Lahey	16,000	2,566	4,400	11,600
120	Florence B. Rothwell	16,000	3,197	5,600	10,400
122	Stanley W. Smith	16,000	3,178	5,500	10,500
124	Helen L. Newman	16,000	3,159	5,500	10,500
126	George Clymer	16,000	3,139	5,500	10,500
128	Philip French	16,000	3,120	5,500	10,500
Pt. Lots	36&37 Berkeley Wheeler	3,900	3,266	3,900	
Lot 35	Berkeley Wheeler	3,600	3,106	3,600	
Pt. Lots	33&34 Berkeley Wheeler	6,900	5,255	6,900	
Pt Lot 33	Berkeley Wheeler	1,100	900	1,100	
Lot 32	Berkeley Wheeler	3,500	3,048	3,500	
Lot 31	Berkeley Wheeler	3,400	3,029	3,400	
Lot 30	Berkeley Wheeler	3,700	3,134	3,700	
Lot 29	Berkeley Wheeler	3,700	3,113	3,700	
Lot 28	Berkeley Wheeler	3,600	3,092	3,600	
Lot 27	Berkeley Wheeler	3,600	3,071	3,600	
Lot 26	Berkeley Wheeler	3,600	3,050	3,600	
Lot 25	Berkeley Wheeler	3,800	3,029	3,800	
Lot 24	Emor H. Harding	6,000	3,995	6,000	
	Cor. Sherborn.				
152	Mary P. Stone	35,000	3,339	8,300	26,700
154	Hartley L. Robinson	18,000	2,940	5,100	12,900
156	Louise O. Bosworth *et al.*	13,500	2,464	4,300	9,200
158	Dana D. Barnum *et al.*	13,000	2,109	3,200	9,800
160	Franklin Sav'gs Bank	13,000	2,105	3,200	9,800
162	Malcolm B. Lang	13,000	2,102	3,200	9,800
164	H. Hornblower *et al.* trs.	13,000	2,565	3,800	9,200
166	Francis J. Moors	13,000	2,676	4,000	9,000
168	Sup. Lodge N. E. O. P.	13,000	2,555	3,800	9,200
S. Side	Tileston Bryce	5,200	3,475	5,200	
172	Home Savings Bank	10,500	2,597	3,800	6,700
174	Brookline R. E. & Invest. Co.	10,500	2,599	3,800	6,700
176	Edna J. Talbot	10,500	2,582	3,800	6,700
178	Edith Elkins Copen	10,500	2,591	3,800	6,700
180	Albert Friedman	10,500	2,578	3,800	6,700
182	Home Savings Bank	10,500	2,578	3,800	6,700
184	Joseph Resnick *et al.*	10,500	2,570	3,800	6,700

No.	Owner	Total	Sq. Ft.	Land	Building
186	James B. Noyes	$10,500	2,565	$3,800	$6,700
188	Home Savings Bank	10,500	2,550	3,800	6,700
190	Frederick A. Washburn	10,500	2,555	3,800	6,700
192	Home Savings Bank	10,500	2,550	3,800	6,700
194	Ada G. Keith *et al.* trs.	10,500	2,545	3,800	6,700
196	Home Savings Bank	10,500	2,539	3,800	6,700
198	Marie Clemens *et al.*	10,500	2,534	3,800	6,700
200	Franklin Sav'gs Bank	11,500	2,528	3,700	7,800
202	Frederick Lamb *et al.*	11,500	2,523	3,700	7,800
204	Thomas Aldred *et al.*	11,500	2,518	3,700	7,800
206	L. M. Friedman *et al.* trs.	11,500	2,512	3,700	7,800
208	Harry Gulesian	11,500	2,452	3,700	7,800
210	Home Savings Bank	11,500	2,447	3,700	7,800
212	Warren Five Cents Savings Bank	11,500	2,442	3,700	7,800
214	Thompson S. Sampson, Jr.	11,500	2,437	3,700	7,800
Lot 29	Tileston Bryce	4,200	2,763	4,200	
Lot 28	Nathaniel R. Mason	6,000	3,513	6,000	
	Cor. Granby.				
226	Trs. Boston University	65,000	4,381	15,300	49,700
232	Trs. Boston University	92,000	7,577	22,700	69,300
236	Trs. Boston University	77,000	6,255	17,200	59,800
Lots 39-48	*Trs. Boston University	99,600	39,866	99,600	
264	Trs. Boston University	83,000	8,610	21,500	61,500
270	Trs. Boston University	83,000	8,389	21,000	62,000
Lots 3-4	*Trs. Boston University	40,300	16,110	40,300	
Lots 27, 28, 29	Trs. Boston Univ.	31,700	11,340	31,700	
	(Flats in Rear of Bay State Road)				
	*Commonwealth of Mass. "Flats outside Sea-Wall"	473,400	1,913,600	473,400	
r.	*Comth. of Mass.	4,200	97,500	4,200	

	Cor. Ashby St.				
Lot 41	Trs. of Boston University	7,800	3,464	7,800	
Lot 40	Trs. of Boston University	7,000	3,087	6,900	100
304	*Trs. of Boston University	15,000	3,072	6,900	8,100
306	Trs. of Boston University	16,000	3,058	6,900	9,100
308	Trs. of Boston University	14,000	3,044	6,800	7,200
310	Trs. of Boston University	15,000	3,030	6,800	8,200
Lots 29, 35	Trs. Boston University	44,300	21,055	44,300	

No.	Owner	Total	Sq. Ft.	Land	Building
326	Trs. of Boston University	$18,000	3,642	$7,000	$11,000
328	*Trs. of Boston University	17,000	3,009	6,000	11,000
330	Trs. of Boston University	17,000	2,885	5,800	11,200
332	*Trs. of Boston University	17,000	2,864	5,700	11,300
334	*Trs. of Boston University	17,000	2,858	5,700	11,300
336	*Trs. of Boston University	17,000	2,833	5,700	11,300
338	*Trs. of Boston University	17,000	2,842	5,700	11,300
Lot 21	Trs. of Boston University	5,900	2,928	5,900	
Lot 20	Trs. of Boston University	8,900	3,966	8,900	
	Cor. University Road.				

BEACH STREET

7, 15	Geo. L. De Blois *et al.* trs.	50,000	2,306	46,000	4,000
	Cor. Knapp.				
17, 23	W. P. B. Weeks *et al.* trs.	100,000	2,962	59,200	40,800
25, 27	Warren B. P. Weeks *et al.* trs.	70,000	4,122	61,900	8,100
31, 37	Chas. F. Adams *et al.* trs.	260,000	7,193	143,400	116,600
	Cor Harrison Avenue.				
41, 55	Robert T. Paine *et al.* trs.	90,000	4,689	70,400	19,600
	Cor. Tyler.				
57, 59	Wong Gok Sim *et al.*	35,000	1,318	23,700	11,300
61	Wong Hing Sang *et al.* trs.	20,000	1,508	15,000	5,000
63	Wong Hing Sang *et al.* trs.	20,000	1,384	14,000	6,000
65	Wong Hing Sang *et al.* trs.	20,000	1,388	14,000	6,000
67	Wong Hing Sang *et al.* trs.	20,000	1,016	12,200	7,800
	Cor. Hudson.				
69, 71	A. Shapiro, Inc.	20,000	1,575	15,800	4,200
73	Harry L. Sampson *et al.* trs.	7,500	1,505	7,500	
75	Harry L. Sampson *et al.* trs.	7,500	1,505	7,500	
77	York Realty, Inc.	8,800	1,470	8,800	
79	Perm. Peace Fund trs.	9,000	1,109	6,700	2,300
81, 83	Perm. Peace Fund trs.	13,000	1,157	11,600	1,400
	Cor. Albany.				
85, 89	Aug. P. Loring *et al.* trs.	680,000	42,672	512,000	168,000
	Cor. Lincoln.				
105, 107	Ralph B. Woodsum	25,000	1,339	20,400	4,600
	Cor. Utica.				
109, 111	York Realty, Inc.	100,000	8,062	96,700	3,300
117, 119	York Realty, Inc.	72,000	5,721	57,200	14,800
121, 123	John C. Rice *et al.* trs.	215,000	5,899	147,500	67,500
	Cor. South.				
133	Valued at 164, 166 South St.				
137	Leon M. Little *et al.* trs.	50,300	4,794	50,300	
147, 151	A. C. Ratshesky sur. tr.	250,000	11,037	176,600	73,400
	Cor. Atlantic Avenue.				

No.	Owner	Total	Sq. Ft.	Land	Building
6, 10	Albert R. Rosenthal hrs.	$90,000	3,068	$55,200	$34,800
14, 40	Jordan Marsh Co.	480,000	18,364	274,500	205,500
	Cor. Harrison Avenue.				
48	Everett R. Damon	19,000	966	14,500	4,500
50	Lee Sun Foo *et al.* trs.	16,000	1,032	12,400	3,600
52	Hing Tank	16,000	1,324	13,200	2,800
54	Lee Fet *et al.* trs.	13,000	1,034	10,300	2,700
56	Wong Tung Sue *et al.*	15,000	1,142	11,400	3,600
58	En Chong *et al.* trs.	28,000	1,924	25,000	3,000
	Cor. Oxford.				
60, 62	Yee Hing Foo	45,000	3,483	34,800	10,200
64, 68	Home Savings Bank	40,000	2,479	24,800	15,200
70, 72	Union Savings Bank	100,000	3,918	59,700	40,300
	Cor. Edinboro.				
74, 76	York Realty Inc.	20,000	1,316	13,200	6,800
84, 94	A. W. Perry Realty Co.	Valued at 117-153 Lincoln Street.			
	Cor. Lincoln.				
	Cor. Utica.				
106, 112	Geo. L. De Blois *et al.* trs.	104,400	8,072	80,100	24,300
	Cor. South.				
130	Home Savings Bank	90,000	3,848	70,000	20,000
134, 140	Fifty Associates	76,000	5,946	71,000	5,000

BEACON STREET

	Cor. Tremont.				
1, 3	Valued at 59-63 Tremont Street.				
7, 7½	Houghton & Dutton Bldg., Inc.	660,000	13,218	462,600	197,400
	Cor. Somerset.				
9, 11	Lawyers Building Corpn.	950,000	12,907	309,800	640,200
15	*City of Boston	450,000	5,111	204,400	245,600
17	N. E. Trust Co. tr.	85,000	3,395	85,000	
21	Bellevue Hotel Co.	400,000	11,509	253,200	146,800
23	Bellevue Hotel Co.	350,000	5,909	206,800	143,200
	Cor. Bowdoin.				
6	Geo. L. De Blois *et al.* trs.	640,000	10,633	444,600	195,400
	Cor. Tremont Place.				
8, 10	Fifty Associates	175,000	3,405	122,400	52,600
10½	*Props. Bost. Athenaeum	460,000	10,208	367,500	92,500
12-14A	**American Cong. Asso.	585,000	8,950	340,100	244,900
16	Universalist Publ. House	110,000	2,350	103,400	6,600
18, 20	**Trs. Boston University	187,000	3,569	141,400	45,600
22-22B	Ruth S. Carter	140,000	2,550	135,200	4,800
	Cor. Park.				
	Cor. Bowdoin.				
	*Com'wealth of Mass. (State House)	9,000,000	249,391	3,990,300	5,009,700

OBRION, RUSSELL & CO. INSURANCE
108 Water St., Boston
Telephone LAFayette 5700
of Every Description
111 Broadway, New York
Telephone BARclay 75540

No.	Owner	Total	Sq. Ft.	Land	Building
25	*Amer. Unitarian Assn.	$260,000	3,920	$98,000	$162,000
33	*City of Boston	104,000	3,080	61,600	42,400
34	Little Brown & Co., Inc.	116,000	3,170	69,700	46,300
	Cor. Joy.				
34½	David Nevins hrs.	200,000	6,200	124,000	76,000
35	David Nevins hrs.	80,000	4,510	54,200	25,800
36	Melvin O. Adams hrs.	40,000	3,268	26,100	13,900
37	J. A. Lowell Blake *et al.*	33,500	3,360	25,200	8,300
37½	J. A. Lowell Blake *et al.*	23,000	2,536	19,000	4,000
38	W. Pyemont *et al.* trs.	75,000	4,300	55,900	19,100
	Cor. Walnut.				
39	Ronald T. Lyman	70,000	6,932	48,500	21,500
40	Women's City Club	125,000	7,750	54,200	70,800
41	Somerset Club	45,000	3,788	26,500	18,500
42, 43	Somerset Club	180,000	15,516	108,600	71,400
44	Elaine Denegre Sohier	38,000	3,600	25,200	12,800
45	Helen Hooper Brown	100,000	11,115	77,800	22,200
46, 47	Women's Rep. Club	155,000	6,604	46,200	108,800
48	Thomas B. Steer *et al.* trs.	125,000	2,288	16,000	109,000
49	Bartlett Harwood	40,000	2,964	29,600	10,400
	Cor. Spruce.				
50	Viola D. Fuller	70,000	3,565	39,200	30,800
51	Evelyn W. Curtis	57,000	3,700	25,900	31,100
52	The Fay School, Inc.	33,000	3,000	21,000	12,000
53	The Page Company	45,000	3,000	21,000	24,000
54	Julia M. Brambilla *et al.*	41,500	4,400	30,800	10,700
55	F. Gordon Dexter hrs.	41,000	4,350	30,500	10,500
56	Eleanor Lothrop	41,000	4,350	30,500	10,500
57	George N. Black devs.	46,000	4,350	30,500	15,500
58	Home Savings Bank	26,000	2,925	20,500	5,500
59	Margaret E. Osgood	35,000	2,900	20,300	14,700
60	Margaret E. Osgood	31,000	2,900	20,300	10,700
61	Christian A. Herter *et al.*	51,000	4,350	30,500	20,500
62	L. Vernon Briggs *et al.* trs.	90,000	4,350	30,500	59,500
63	Frances C. Sturgis *et al.*	41,000	4,775	33,400	7,600
64	L. Vernon Briggs	41,000	4,375	30,600	10,400
65, 66	Mary C. Briggs	190,000	3,799	95,000	95,000
	Cor. Charles.				
67, 68	"68" Beacon Street Inc.	390,000	6,770	182,800	207,200
	Cor. River.				
70	Josephine C. Forbes	26,000	2,000	20,000	6,000
71	E. Sohier Welch *et al.* trs.	50,000	2,000	14,000	36,000
72	E. Sohier Welch *et al.* trs.	34,000	2,000	14,000	20,000
73	Mary F. LeGhait	32,000	2,000	14,000	18,000
74	E. Sohier Welch *et al.* trs.	36,000	2,000	14,000	22,000
75	Edward T. P. Graham	25,000	2,000	14,000	11,000

No.	Owner	Total	Sq. Ft.	Land	Building
76	Robert H. Stevenson	$50,000	2,000	$14,000	$36,000
77	William Dexter *et al.* trs.	31,000	2,000	14,000	17,000
78	Laura G. Hall	40,000	2,000	14,000	26,000
79	Augustus L. Putnam	30,000	2,000	14,000	16,000
80	James C. Smith	65,000	2,000	14,000	51,000
81, 82	James H. Ripley *et al.* trs.	290,000	4,000	28,000	262,000
83, 84	Bayard Thayer hrs.	145,000	4,000	40,000	105,000
	Cor. Brimmer.				
86	Henry F. Sears *et al.*	120,000	5,482	54,800	65,200
87	**Mass. Girl Scouts, Inc.	70,000	3,782	34,000	36,000
88	Waldron P. Belknap, Jr.	35,000	3,650	25,600	9,400
89	Katherine H. Putnam	33,000	3,650	25,600	7,400
90	Rachel B. Jackson	39,000	3,525	24,700	14,300
91	Helen B. Emmons	50,000	3,712	33,400	16,600
	Cor. Beaver.				
92	Clara G. Brooks	51,000	4,500	40,500	10,500
93	George C. Lee	50,000	4,200	29,400	20,600
94	Otis W. Richardson trs.	50,000	4,200	29,400	20,600
95	Henrietta M. Crosby	60,000	4,500	31,500	28,500
96	Henry D. Burnham *et al.*	52,000	4,200	29,400	22,600
97	Marian P. Motley	38,000	4,200	29,400	8,600
98	Dudley L. Pickman *et al.*	52,000	4,200	29,400	22,600
99	John T. Spaulding *et al.*	90,000	7,500	67,500	22,500
	Even numbers 100-924 follow after 923.				
	*Comm. of Mass.	20,500	1,576	20,500	
	*City of Boston	12,672,000	1,056,000	12,672,000	
	Public Garden.				
101	Oliver A. Lothrop	17,000	2,464	6,200	10,800
103	Marie E. Bordeau	17,000	2,240	5,600	11,400
105	Clarence H. Pond	18,000	2,240	5,600	12,400
107	Thomas S. Bradlee	22,000	2,240	5,600	16,400
109	Mary A. Lyttle	17,000	2,240	5,600	11,400
111	Euphemia E. McClintock	18,000	2,464	6,200	11,800
113	Isabel R. Duane	18,000	2,464	6,200	11,800
115	Addie M. Greenman	18,000	2,464	6,200	11,800
117	Catherine I. Lyons	18,000	2,548	6,400	11,600
119	Johanna K. Olsson	18,000	2,548	6,400	11,600
121	Susan J. Taylor	17,000	2,548	6,400	10,600
125	Bernard Brooker	50,000	2,529	6,300	43,700
127	Karl E. Berggren	13,000	2,464	6,200	6,800
129	Euphemia E. McClintock	19,000	2,464	6,200	12,800
131	Olivia E. Hutchins	20,000	2,795	7,000	13,000
133	Katharine L. Bundy	20,000	2,795	7,000	13,000
135	Euphemia E. McClintock	16,000	2,473	6,200	9,800

No.	Owner	Total	Sq. Ft.	Land	Building
137	Charles H. Gibson	$13,000	2,464	$6,200	$6,800
139	Laura L. Davies	15,000	2,240	5,600	9,400
141	Edmund D. Codman	15,000	2,464	6,200	8,800
143	E. Sohier Welch *et al.* trs.	15,000	2,191	5,500	9,500
145	Euphemia E. McClintock	21,500	2,688	9,400	12,100
	Cor. Berkeley.				
149	Doreen W. Bowman	18,000	2,380	11,900	6,100
151	J. Lothrop Motley	16,500	2,324	5,800	10,700
153	Mabel W. Gleason	14,500	2,324	5,800	8,700
155	Henry Knox Sherrill	15,500	2,324	5,800	9,700
157	Henry I. Lazarus *et al.*	14,000	2,324	5,800	8,200
159	S. Edith Weld	15,500	2,324	5,800	9,700
161	Frederika H. Clough	20,000	2,184	5,500	14,500
163	Rosamond A. Evans	15,000	2,016	5,000	10,000
165	Mary A. Bottomley	17,000	2,240	5,600	11,400
167	Gertrude G. O'Brien	14,000	2,128	5,300	8,700
169	Eleanor Goodwin *et al.*	17,000	2,128	5,300	11,700
171	Arthur W. Moors	17,000	2,128	5,300	11,700
173	Channing H. Cox	17,000	2,128	5,300	11,700
175	Sarah L. Slattery	21,000	2,016	5,000	16,000
177	Edwin A. Locke	16,000	2,184	5,500	10,500
179	Susan J. Sears	15,000	2,072	5,100	9,900
181	Daniel A. de Menocal	16,000	2,352	5,900	10,100
183	Walter H. Gleason *et al.*	16,000	2,352	5,900	10,100
185	Bentley W. Warren	18,000	2,352	5,900	12,100
187	Wm. O. Taylor *et al.*	20,500	2,928	7,300	13,200
189	Robert E. Townsend	15,000	2,128	5,300	9,700
191	Roger F. Hooper *et al.*	15,000	2,240	5,600	9,400
193	Ray C. Johnson	15,000	2,240	5,600	9,400
195	Mary H. Jones	13,000	2,240	5,600	7,400
197	Gladys L. Draper	28,000	2,240	5,600	22,400
199	Mary B. Whittemore	15,000	2,240	5,600	9,400
201	Dorothy B. Hall. Val. at 285 Clarendon St.				
	Cor. Clarendon.				
203	Rosamond P. Barbour. Val. at 278 Clarendon St.				
205	Annie J. Dacy	28,000	2,800	7,000	21,000
209	Ruth Porter Johnson	22,000	2,800	7,000	15,000
211	Eliza W. Bradlee	13,500	2,240	5,600	7,900
213	Ellen H. Brewster	13,500	2,240	5,600	7,900
215	Frederick L. Jack	13,500	2,240	5,600	7,900
217	Dorothy A. Palmer	13,000	2,240	5,600	7,400
219	Dorothy A. Palmer	13,000	2,240	5,600	7,400
221	Harry Skinner	25,000	2,800	7,000	18,000
223	Merrill Griswold	13,000	2,184	5,400	7,600
225	Elizabeth P. Stewart	14,000	2,016	5,000	9,000

MEREDITH & GREW
INCORPORATED
40 CENTRAL ST., BOSTON
Tel. Hubbard 6772
122 BRIDGE STREET
Manchester, Mass.
Selling, Leasing
Managing, Appraising
REAL ESTATE

No.	Owner	Total	Sq. Ft.	Land	Building
227	Ernest A. Codman	$14,500	2,016	$5,000	$9,500
229	Susan D. Sears	14,500	2,184	5,400	9,100
231	Harry Skinner	24,000	2,016	5,000	19,000
233	Earl S. Whiteside	15,000	2,128	5,300	9,700
235	Wallace R. Marden	29,000	2,128	5,300	23,700
237	Emma G. Marcotte	14,000	2,352	5,900	8,100
239	Jane B. Cotton	14,000	2,240	5,600	8,400
241	Sally Fairchild	13,000	2,184	5,500	7,500
243	Florence K. Twombley	15,000	2,184	5,500	9,500
245	Alice L. Janisch	14,000	2,184	5,500	8,500
247	Mary L. McGill	19,000	2,184	5,500	13,500
249	Mary L. McGill	13,000	2,240	5,600	7,400
251	Margaret D. Porter	13,000	2,240	5,600	7,400
255	Anna Allan	48,000	5,936	35,600	12,400
	Cor. Dartmouth				
257	Valued at 330 Dartmouth Street.				
259	Boston Penny Savs. Bk.	75,000	5,373	16,000	59,000
261	Milford Sav'gs Bank	37,000	2,693	6,800	30,200
263	Francis M. Rackemann	15,000	2,184	5,400	9,600
265	C. O. Doubleday *et al.*	13,000	2,016	5,100	7,900
267	Josephine Bradlee	14,000	2,016	5,100	8,900
269	Eleanor F. Frothingham	12,000	2,184	5,400	6,600
271	Harry Skinner	25,500	2,912	7,300	18,200
273	Geo. M. Cushing *et al.*	25,000	2,800	7,000	18,000
275	Exchange Trust Co.	26,500	2,800	7,000	19,500
277	Harry Skinner	26,500	2,800	7,000	19,500
279	Katherine C. Davis	19,000	2,800	7,000	12,000
281	George Lewis tr.	17,500	2,688	6,700	10,800
283	Craigie Realty Trust	35,000	2,688	6,700	28,300
285	Charlotte W. Young	21,000	2,688	6,700	14,300
287	Dudley B. Fay dev.	20,000	2,688	6,700	13,300
289	James M. Hunnewell	17,000	2,688	6,700	10,300
291	Katherine F. Carlin *et al.*	19,000	2,688	6,700	12,300
293	Gertrude L. Amory	33,000	2,688	6,700	26,300
295, 297	George C. Brooks	122,000	6,048	33,300	88,700
	Cor. Exeter.				
299	Norman B. Smith	20,000	2,725	12,300	7,700
301	Hugh Williams	16,000	2,240	5,600	10,400
303	Suffolk Sav'gs Bank	27,000	2,128	5,300	21,700
305	Frederick T. Lord	15,000	2,128	5,300	9,700
307	Isabelle D. Kerr *et al.*	15,000	2,016	5,000	10,000
309	Henry M. Rogers hrs.	16,000	2,016	5,000	11,000
311	Elizabeth F. Locke	33,000	2,744	6,900	26,100
313	Ethel B. Stanton	10,000	1,904	4,800	5,200
315, 317	State Street Trust Co.	19,000	3,808	10,200	8,800

DOUGLASS & HUNNEMAN
5 ARLINGTON STREET, BOSTON - *Tel.* COMmonwealth 4430
1400 MASSACHUSETTS AVE., CAMBRIDGE
58 CHARLES STREET 88 PHILLIPS STREET
BEACON HILL
BACK BAY
CAMBRIDGE
BROOKLINE
CHESTNUT HILL

No.	Owner	Total	Sq. Ft.	Land	Building
319	Stephen Bowen	$16,000	2,744	$6,900	$9,100
321	Redington M. De Cormis	13,000	1,866	4,700	8,300
323	Jasper Whiting	13,000	1,866	4,700	8,300
325	Inst. for Savs. in Roxbury	13,000	1,866	4,700	8,300
327	Constantine F. Hutchins	19,000	3,696	9,200	9,800
329	Thomas F. Russell	13,000	1,904	4,800	8,200
331	Helen G. Rolfe	16,000	2,800	7,000	9,000
333	Gladys M. Robbins	24,000	2,800	7,000	17,000
335	Frances E. Dalton	16,000	2,777	6,900	9,100
337	Rosanna D. Thorndike	16,000	2,800	7,000	9,000
339	Bancroft G. Davis	14,000	2,800	7,000	7,000
341	Jennie B. Joy	14,000	2,800	7,000	7,000
343	New Eng. Trust Co. *et al.* trs.	20,000	3,472	8,700	11,300
345	Anna G. Sullivan	14,000	1,904	4,800	9,200
347	Isaac W. Chick hrs.	40,000	5,292	26,500	13,500
	Cor. Fairfield.				
351	Annie W. Stratton	22,000	3,360	15,100	6,900
353	Bertha M. Maguire	12,000	2,016	5,000	7,000
355	Louise Clark Fort	12,000	2,016	5,000	7,000
357	Union Savs. Bank	15,000	2,240	5,600	9,400
359	Clara O. Stone	15,000	2,016	5,000	10,000
361	Thos. P. Beal *et al.* trs.	15,000	3,136	7,800	7,200
363	Ethel G. Ball	12,500	2,240	5,600	6,900
365	Rena A. Sanborn	15,000	3,136	7,800	7,200
367	Elizabeth P. Cabot	22,000	2,352	5,900	16,100
369	John J. Kelly *et al.*	15,000	2,576	6,400	8,600
371	Sylvia L. Sundland	29,000	2,576	6,400	22,600
375	Louisa W. Gray tr.	14,000	2,128	5,300	8,700
377	Adelard Monet	13,000	2,016	5,000	8,000
379	Adela P. O'Neil	13,000	2,016	5,000	8,000
381	Johnson O'Connor	12,000	2,016	5,000	7,000
383	Joseph Corman tr.	19,000	2,016	5,000	14,000
385	George Henry Gay	11,000	2,016	5,000	6,000
387	Eleanor P. Holton	10,000	2,016	5,000	5,000
389	Gertrude M. Goodhue	12,000	2,016	5,000	7,000
391	Fanny I. Lang *et al.*	20,000	2,016	5,000	15,000
393	Samuel Johnson 2nd *et al.*	11,000	2,016	5,000	6,000
395	Rose M. Donahue	11,000	2,016	5,000	6,000
397	Edwin A. Shuman	15,000	2,352	8,200	6,800
	Cor. Gloucester.				
401	A. W. Douglass *et al.* trs.	110,000	3,957	21,700	88,300
403	Inda Chase	13,200	2,240	6,700	6,500
405	Mary E. A. McAleer *et al.*	13,400	2,464	6,200	7,200
407	Lille P. Brant	13,000	2,464	6,200	6,800
409	William E. Dexter	18,000	2,912	7,300	10,700

No.	Owner	Total	Sq. Ft.	Land	Building
411	Charles A. Falvey	$18,000	2,464	$6,200	$11,800
413	George D. Haskell	18,000	3,360	8,400	9,600
415	Elizabeth B. Wheelwright	17,000	3,360	8,400	8,600
417	James J. Storrow hrs.	16,000	3,360	8,400	7,600
419	Charles H. Sherburne	12,000	1,904	4,800	7,200
421	Louise G. McMichaels	12,000	1,904	4,800	7,200
423	Violet D. Ladd	10,500	1,904	4,800	5,700
425	Philip Hammond	11,000	1,904	4,800	6,200
427	Eugenie M. Goulding	10,500	1,904	4,800	5,700
429	Gerda J. Williams	13,000	1,904	5,700	7,300
431	Mary G. Altmiller	12,000	1,904	5,700	6,300
	Cor. Hereford.				
435	Charles Sioris	16,000	3,490	14,000	2,000
441	Lambda Zeta of Lambda Chi Alpha Inc.	15,000	2,688	6,700	8,300
443	Benjamin G. Brooker	29,000	2,688	6,700	22,300
445	Albert J. Benfield	15,000	2,688	6,700	8,300
447	George W. Watson tr.	17,000	2,688	6,700	10,300
449	Oliver L. Briggs hrs.	15,000	2,688	6,700	8,300
451	Lillian P. Broughton hrs.	14,000	2,296	5,700	8,300
453	Lucretia F. Whitney	15,000	2,688	6,700	8,300
455	Bristol County Trust Co.	16,000	2,688	6,700	9,300
457	Winfield C. Towne	20,000	2,688	6,700	13,300
459	Home Owners Loan Corp.	16,000	2,688	6,700	9,300
461	William Hoag	18,000	2,688	6,700	11,300
463	Frank G. Macomber	18,000	2,800	6,700	11,300
465	Sarah G. O'Brien	18,000	2,464	6,200	11,800
467	Lillian D. Beal	18,000	2,688	6,700	11,300
469	Chester A. Ramsey	18,000	2,688	6,700	11,300
471	George B. Rittenberg tr.	25,000	2,688	6,700	18,300
473	Mass. College of Osteopathy	18,000	2,688	6,700	11,300
475	Wallace R. Marden	28,000	2,800	8,400	19,600
477	Trs. Boston University	20,000	2,352	7,100	12,900
479, 481	Herbert G. Sumner *et al.* trs.	56,000	5,939	25,900	30,100
483	Herbert G. Sumner *et al.* trs.	300,000	6,661	80,000	220,000
	Cor. Massachusetts Avenue.				
491, 493	Bertha Miller	75,000	3,023	48,400	26,600
497	Marie E. Bordeau	26,000	2,232	8,900	17,100
499	John C. Marble	22,000	2,295	5,600	16,400
501	Wallace R. Marden	27,000	2,492	7,500	19,500
503	Thomas F. Broderick	19,000	2,275	6,800	12,200

No.	Owner	Total	Sq. Ft.	Land	Building
505	Albert C. Kelley *et al.*	$13,000	2,275	$5,700	$7,300
507	Martin J. Connelly *et al.*	13,000	2,275	5,700	7,300
509	Old Colony Trust Co. *et al.* trs.	13,000	2,275	5,700	7,300
511	Beatrice M. Woods	13,000	2,503	6,300	6,700
513	Boston F. Cts. Sav. Bank	13,000	2,503	6,200	6,800
515	Boston F. Cts. Sav. Bank	13,000	2,480	6,100	6,900
517	Elliott P. Joslin	13,000	2,415	6,000	7,000
519	Ruth Johnson	13,000	2,350	5,900	7,100
521	Taunton Sav'gs Bank	13,000	2,285	5,700	7,300
523	Gertrude C. Raymond	13,000	2,219	5,600	7,400
525	Wm. C. Winslow *et al.* trs.	13,000	2,154	5,600	7,400
527	Katherine E. Finnegan	13,000	2,088	5,200	7,800
529	Katherine E. Finnegan	13,000	2,023	5,100	7,900
531	William T. Haley	13,000	2,282	5,700	7,300
535	H. G. Summers hrs. *et al.*	325,000	18,352	165,100	159,900
	Cor. Charlesgate West.				
	*City of Boston, Fens	4,855,700	4,805,741	4,805,700	50,000
583	David Sesnovich	30,000	1,823	12,700	17,300
585	Eva B. Watson	18,500	1,400	5,600	12,900
587	William E. Browne	19,000	1,396	4,900	14,100
589	Edith M. Kingsbury	16,000	1,398	4,900	11,100
591	Corpn. of the New Church Theo. School	15,000	1,409	4,200	10,800
	Junc. Brookline Avenue.				
645	John Hancock M. L. I. Co.	300,000	20,018	210,200	89,800
651	Boston Buick Co.	45,000	4,417	26,500	18,500
657	Donald M. Hill *et al.* trs.	85,000	7,062	44,100	40,900
661, 665	Dryco Properties Inc.	80,000	6,400	41,600	38,400
677, 679	Leonard C. Conley	70,000	6,400	38,400	31,600
683, 685	Charles R. Dunbar *et al.*	75,000	6,450	38,700	36,300
693	Boston Edison Co.	165,000	6,100	36,600	128,400
701, 705	City Instn. for Savings	65,000	6,692	31,500	33,500
709, 719	Dryco Properties Inc.	70,000	7,328	33,000	37,000
	Boston & Albany R. R.	14,000	12,694	14,000	
777, 781	Posse Normal School	45,000	9,750	29,200	15,800
783	Jenney Man'f'g Co.	50,000	16,125	48,400	1,600
797, 805	J. H. Soliday *et al.* trs.	87,000	9,292	37,200	49,800
	Cor. Maitland.				
809, 811	Home Savings Bank	45,000	3,555	14,300	30,700
813	Minnie R. Sibley	16,000	2,875	8,600	7,400
815	Minnie R. Sibley	16,000	2,750	8,200	7,800
817	Dryco Properties Inc.	15,000	2,750	8,200	6,800
819	Abington Sav. Bank	16,000	2,805	8,400	7,600
821	Lowell Five Cts. Sav. Bk.	75,000	5,865	20,500	54,500

Insurance JORDAN, READ & COMPANY Insurance
145 MILK STREET HANcock 9300

No.	Owner	Total	Sq. Ft.	Land	Building
	Cor. Munson.				
829, 833	Maurice V. Blomerth tr.	$140,000	10,920	$32,800	$107,200
835, 843	Boston S. D. & Tr. Co. tr.	76,000	10,300	33,500	42,500
	Cor. Miner.				
845	Mary M. McLeod	15,000	2,640	7,200	7,800
847	Flora Leverone	12,000	2,640	5,300	6,700
849	Joseph C. Pelletier hrs.	12,000	2,640	5,300	6,700
851	Grace H. Linzee	11,000	2,440	4,900	6,100
853	Joseph M. Falla *et al.*	11,000	2,439	4,900	6,100
855	Ernest C. Bowler	11,000	2,439	4,900	6,100
857	Brook-Adams Trust	85,000	6,000	16,500	68,500
	Cor. Aberdeen.				
867	Frederick J. Crosby *et al.*	17,500	3,046	8,400	9,100
869	Flora Leverone	13,000	2,485	5,600	7,400
871	Mary Leverone	12,000	2,482	5,600	6,400
873	Francis B. Melley	10,500	2,486	5,600	4,900
875	Myrtle J. Case	13,500	2,200	4,900	8,600
877	Laura H. McCartin	17,000	2,791	8,400	8,600
879	Theodore Dietch *et al.*	50,000	3,046	10,700	39,300
	Junc. Audubon Road.				
899	Marguerite N. F. Sylvester	14,000	2,803	9,800	4,200
901	Mary J. C. Maguire	10,000	2,398	6,000	4,000
903	Warren Instn. for Savings	11,500	2,402	6,000	5,500
905	Nellie B. Parks *et al.*	11,500	2,518	6,300	5,200
907	Alice E. Walton	11,500	2,400	6,000	5,500
909	Chester R. Perry *et al.*	16,000	3,119	9,400	6,600
	Cor. Keswick.				
915	Amy M. Hughes	14,500	3,208	9,600	4,900
917	Stephen W. Higgins *et al.*	11,000	2,397	6,000	5,000
919	Francis D. Donoghue	11,000	2,406	6,000	5,000
921	Francis D. Donoghue	11,200	2,514	6,200	5,000
923	Solomon J. Barnet	14,000	3,114	8,500	5,500
	Cor. St. Mary's.				
100	W. W. Taff, Jr., *et al.* trs.	325,000	6,910	76,000	249,000
102	Katherine F. Kelly	29,000	4,950	24,700	4,300
104	Miriam S. Minot	28,000	3,750	18,700	9,300
106	J. T. Coolidge *et al.*	30,000	3,900	19,500	10,500
108	Elizabeth S. Beal	55,000	6,000	30,000	25,000
112	Robert E. Belknap *et al.*	24,000	3,150	15,700	8,300
114	Alice Lothrop	23,000	3,000	15,000	8,000
116	Margaret D. Porter	23,000	3,150	15,700	7,300
118	Alice S. King	75,000	6,000	30,000	45,000
120	"120" Beacon St. Incorp.	50,000	3,750	18,700	31,300
122	Fred'k R. Sears	30,000	3,750	18,700	11,300
124	Katherine G. Howard	22,000	3,000	15,000	7,000

No.	Owner	Total	Sq. Ft.	Land	Building
126	Annie L. Lamb	$45,000	4,950	$24,700	$20,300
128	*Emerson Col. of Oratory	51,000	4,050	24,300	26,700
130	*Emerson Col. of Oratory	100,000	8,550	77,000	23,000
	Cor. Berkeley.				
132	Clara E. Sears	75,000	4,500	36,000	39,000
134	Caroline S. Kimball	35,000	3,750	18,700	16,300
136	Mass. Hosp. Life Ins. Co.	33,000	3,000	15,000	18,000
138	Edward W. Pierce 2nd *et al.* trs.	38,000	3,000	15,000	23,000
140	Della Saul	33,000	3,000	15,000	18,000
142	Col. Nat'l Life Ins. Co.	30,000	3,450	17,200	12,800
144	Helen C. Mosely	38,000	4,500	22,500	15,500
146	W. Hunnewell *et al.* trs.	32,000	4,500	22,500	9,500
148	Frances K. Warren	58,000	3,450	17,200	40,800
150	Viola D. Fuller	90,000	7,200	36,000	54,000
154	Samuel A. Block	20,000	3,150	15,700	4,300
160	Grant Walker hrs.	70,000	6,000	30,000	40,000
164	Margaret C. Herrick	35,000	3,750	18,700	16,300
166	Henry Wheeler *et al.* trs.	42,000	4,500	22,500	19,500
168	George R. Fearing, Jr.	34,000	4,596	23,000	11,000
170	Reg. L. Robbins *et al.*	37,000	4,594	23,000	14,000
172, 174	"172" Beacon St. Inc	300,000	7,496	37,500	262,500
176	Philip Fowler	36,000	4,050	20,300	15,700
178	Mary J. Doherty	32,000	4,515	22,600	9,400
180	Guy Lowell tr.	45,000	4,519	31,600	13,400
	Cor. Clarendon.				
182	N. E. Trust Co. *et al.* trs.	55,000	4,500	31,500	23,500
184	Herbert G. Sumner	31,000	3,806	19,000	12,000
186	George A. Gardner	29,000	3,650	18,200	10,800
188	Walter H. Gleason *et al.*	30,000	3,750	18,800	11,200
190	International Institute of Boston, Inc.	40,000	3,000	15,000	25,000
192	Ada H. Dorr	20,500	2,850	14,200	6,300
194	Old Colony Tr. Co. tr.	21,000	3,150	15,700	5,300
196	Franklin Savings Bank	26,000	3,300	16,500	9,500
198	Algernon Coolidge *et al.*	22,000	3,000	15,000	7,000
200	Mary E. Allen *et al.* trs.	21,000	3,000	15,000	6,000
202	Blanche W. Pfaelzer	23,000	3,000	15,000	8,000
204	Charles H. Dillworth	20,000	3,000	15,000	5,000
206	Constance M. Fiske	28,000	3,000	15,000	13,000
208	George West Movius	22,000	3,000	15,000	7,000
210	Frances A. F. Saltonstall	21,000	3,000	15,000	6,000
212	Gerald Blake *et al.* trs.	22,000	3,000	15,000	7,000
214	Anna W. Cutler	21,000	3,150	15,700	5,300
216	Anna W. Cutler	18,000	2,700	13,500	4,500
218	Emor H. Harding *et al.* trs.	21,000	3,151	15,700	5,300

ELEVATORS Geo. T. McLauthlin Co.
Dumbwaiters Fire Doors ESTABLISHED 1847 CAPitol 3760
Home LIFTS Stair-Travelors 120 FULTON ST. BOSTON

No.	Owner	Total	Sq. Ft.	Land	Building
220	Emor H. Harding *et al.* trs.	$20,000	3,000	$15,000	$5,000
222, 224	John H. Storer	55,000	6,000	30,000	25,000
226	A. L. Haskell hrs. *et al.*	23,000	2,700	13,500	9,500
228	Ellen H. Ross *et al.* trs.	23,000	2,700	13,500	9,500
230	Luther D. Shepard	26,000	2,700	13,500	12,500
232	Eleanor M. Sears	35,000	3,600	18,000	17,000
234	*School of Fine Arts *et al.*	65,000	3,600	28,800	36,200
	Cor. Dartmouth.				
236	Pauline S. Fenno	52,000	4,650	37,200	14,800
238	Pauline S. Fenno	45,000	4,650	27,900	17,100
240	Katherine M. Abbott	45,000	4,200	21,000	24,000
242	Godfrey L. Cabot	60,000	4,650	23,200	36,800
244	Charles P. Curtis	35,000	3,900	19,500	15,500
246	Edwin W. Preston tr.	35,000	3,750	18,700	16,300
250, 252	"250" Beacon St. Inc.	400,000	7,200	43,200	356,800
254	Marjorie C. O'Brien	30,000	3,000	15,000	15,000
256	Marjorie C. O'Brien	30,000	3,000	15,000	15,000
258	Adelaide M. Goodale	33,000	3,000	15,000	18,000
260	Evelyne Ames Hall	25,000	3,000	15,000	10,000
262	"262" Beacon St. Inc.	38,000	2,850	14,200	23,800
264	Convey'rs T. I. & Mtge. Co.	145,000	6,150	36,900	108,100
266	Grace M. Edwards	62,000	6,000	30,000	32,000
270	May School Incorp.	140,000	8,550	51,300	88,700
274	F. G. Barrows *et al.* trs.	350,000	8,250	57,700	292,300
276	Charles W. Rowell	19,500	3,900	19,500	
278	Charles W. Rowell	22,500	4,500	22,500	
280	Esplanade Realty Corpn.	36,000	4,500	36,000	
	Cor. Exeter.				
282	"282" Beacon St. Inc.	265,000	7,500	52,500	212,500
286	Thomas C. Thacher	22,000	3,000	13,500	8,500
288	Thomas C. Thacher	23,000	3,000	13,500	9,500
290	Alice W. Dorr	50,000	5,700	24,200	25,800
292	Katherine W. Stackpole	32,000	3,600	16,200	15,800
294	Edward J. Holmes	35,000	4,200	18,900	16,100
296	Edward J. Holmes	27,000	3,600	16,200	10,800
298	U. S. Trust Co. *et al.* trs.	22,000	3,600	16,200	5,800
300	Margaret C. Cummings	25,000	2,850	12,800	12,200
302	Allen P. Saul tr.	26,000	2,850	12,800	13,200
304	Adelaide M. Brown	25,000	2,850	12,800	12,200
306	Wm. K. Richardson	25,000	2,850	12,800	12,200
310	Mary A. Flanagan	50,000	5,400	24,300	25,700
312	Eliza D. Boardman *et al.*	18,000	2,700	12,200	5,800
314	Lillian Y. Chandler *et al.*	27,000	2,700	12,200	14,800
316	Madeline D. Powers	28,000	4,200	18,900	9,100
318	Bradley W. Palmer	30,000	3,900	17,600	12,400

No.	Owner	Total	Sq. Ft.	Land	Building
320	H. A. Hildreth *et al.* trs.	$30,000	3,600	$16,200	$13,800
322	Doreen W. Bowman	28,000	3,900	17,600	10,400
324	Morris Gilbert	30,000	4,200	18,900	11,100
326	Samuel M. Felton, 3rd	31,000	3,150	14,200	16,800
328	Paul T. Babson	35,000	3,150	14,200	20,800
330	Henry H. Fay *et al.* trs.	47,000	3,986	19,900	27,100
332	Marie G. Dennett	55,000	4,950	29,700	25,300
	Cor. Fairfield.				
334	B. W. Palmer *et al.* trs.	55,000	4,500	27,000	28,000
336	Stephen W. Sleeper	20,000	3,600	16,200	3,800
338	Emily E. Keyes	25,000	3,900	16,500	8,500
340	Albert M. Creighton *et al.*	25,000	3,750	15,900	9,100
342	Dorothy D. Rimmer *et al.*	25,000	3,000	13,500	11,500
344	Colette D. Whitney	25,000	3,300	14,900	10,100
346	Margery P. Dalton	24,000	3,750	15,900	8,100
348	Mary I. Converse	38,000	5,000	22,500	15,500
350	Mary L. McAllister	30,000	5,000	22,500	7,500
352	Jane W. Bancroft	38,000	5,050	22,500	15,500
354	Sylvia F. Sundland	35,000	3,575	16,100	18,900
360	Standard Com'th Corp.	70,000	6,145	27,700	42,300
370	Standard Com'th Corp.	75,000	4,701	23,500	51,500
380	"380" Beacon St. Inc.	75,000	4,705	23,500	51,500
388	First National Bank	70,000	6,150	27,700	42,300
396	Davenport Brown	30,000	4,000	18,000	12,000
398	Susan L. P. Stanley *et al.*	30,000	4,000	18,000	12,000
400	Rose L. Dexter	45,000	3,900	23,400	21,600
	Cor. Gloucester.				
406	Lillian Y. Chandler *et al.*	32,000	3,750	16,100	15,900
408	Columbian Nat. L. I. Co.	32,000	3,750	16,100	15,900
410	Arthur N. Maddison tr.	31,000	3,600	16,200	14,800
412	W. R. McAusland *et al.* trs.	120,000	7,500	33,800	86,200
414	Charles R. Barnes *et al.* trs.	33,000	3,750	16,100	16,900
416	Malcolm W. Greenough	30,000	4,950	22,300	7,700
418	Catherine F. Carney	25,000	4,050	18,200	6,800
420	Vedanta Centre Inc.	45,000	6,000	27,000	18,000
422	Frances E. Leland	45,000	4,200	19,000	26,000
424	Mass. Hosp'l Life Ins. Co.	38,000	4,350	21,700	16,300
426	George G. Sears *et al.*	35,000	3,750	18,800	16,200
N. Side	†City of Boston	28,400	4,725	28,400	
	Cor. Hereford.				
448	"448" Beacon St. Inc.	75,000	8,250	49,500	25,500
450	State St. Trust Co. *et al.* trs.	26,000	3,900	15,600	10,400
452	**Reconstruction Clinic and Hospital	28,000	3,900	15,600	12,400
454	William E. Nickerson hrs.	27,000	3,900	15,600	11,400

No.	Owner	Total	Sq. Ft.	Land	Building
456	Abraham Wintman	$35,000	3,600	$14,400	$20,600
458	Edward T. P. Graham	40,000	3,600	14,400	25,600
460	Phi Mu Delta Corp.	23,000	3,750	15,000	8,000
462	Frances E. Jackson	23,000	3,600	14,400	8,600
464	Willette M. Cheever	25,000	3,600	14,400	10,600
468	Mary E. Loring	33,000	5,400	21,600	11,400
470	Arthur R. Kimpton *et al.*	21,000	3,600	14,400	6,600
472	Harry S. Hall	21,000	3,600	14,400	6,600
474	Frances R. Hart	22,000	3,750	15,000	7,000
476	James M. Dunbar, Jr.	40,000	3,900	15,600	24,400
478	J. R. Hooper, Jr. *et al.* trs.	22,000	3,750	15,000	7,000
480	Ray C. Johnson	20,000	3,300	13,200	6,800
482	Joseph Stanton	35,000	3,390	13,600	21,400
484	Iota-Tau Association	19,000	3,400	13,600	5,400
486, 488	Edward T. P. Graham	42,000	6,800	27,200	14,800
490	**Mt. Vernon Church	22,000	3,508	14,000	8,000
	*Mt. Vernon Ch. of Bost.	245,000	15,000	165,000	80,000
	Cor. Massachusetts Avenue.				
506	Mildred E. Hadley	21,000	3,750	15,000	6,000
508	Charles C. Wheelwright	20,000	3,750	15,000	5,000
512	"512" Beacon Street Inc.	325,000	15,000	75,000	250,000
518	Nathaniel F. Ayer	35,000	4,200	18,900	16,100
520	Somerset Associates Inc.	210,000	11,700	64,400	145,600
526	Tech. Delta Upsilon Assn.	27,000	3,750	16,900	10,100
528	Roland E. Page *et al.* trs.	27,000	3,750	16,900	10,100
530	Harold E. Lobdell *et al.* trs.	28,000	3,900	17,600	10,400
532	Henry L. Johnson *et al.* trs.	28,000	3,900	17,600	10,400
534, 536	The Fensgate Co.	325,000	13,282	106,300	218,700
	Cor. Charlesgate East.				
	*City of Boston	302,000	57,397	287,000	15,000
	Junc. Bay State Road.				
590, 626	Myles Standish Co.	820,000	20,808	166,400	653,600
632	Lumber Mut. Fire Ins. Co.	210,000	6,250	62,500	147,500
	Cor. Raleigh.				
636, 638	Paul M. Hamlen tr.	125,000	8,250	74,300	50,700
642, 648	Home Savings Bank	175,000	11,875	95,000	80,000
650, 656	Mass. Hosp. Life Ins. Co.	225,000	12,487	106,200	118,800
660	Lynn Instn. for Savings	250,000	11,483	103,300	146,700
	Cor. Commonwealth Ave.				
680, 682	Val. at 562 Commonwealth Avenue.				
686, 692	Val. at 566, 574 Commonwealth Avenue.				
698	Roger O. Burton *et al.* excrs.	75,000	4,312	30,100	44,900
700, 702	Jonas Shure Realty Corp.	125,000	9,128	52,500	72,500

ELBRIDGE K. NEWHALL
HORATIO NEWHALL
Telephone CAPitol 4282

REAL ESTATE
INSURANCE
27 State Street

No.	Owner	Total	Sq. Ft.	Land	Building
708, 722	Valued at 584, 588 Commonwealth Ave.				
776, 778	Elmer G. Larson	$18,000	2,487	$7,500	$10,500
780	Alexander McNeil	42,000	4,157	12,500	29,500
784, 786	Charlest'n F. Cts. Sav. Bank	30,000	4,791	15,600	14,400
788	Hilda Leveen	18,000	2,473	6,200	11,800
790	The Stanley Trust	19,000	2,530	6,300	12,700
792	The Stanley Trust	45,000	5,060	12,500	32,500
800	Valued 11 Mountfort Street.				
	Cor. Mountfort				
806, 820	Maurice Blomerth	65,000	4,811	28,800	36,200
822	Abram Gunsenhiser est.	14,500	2,005	6,000	8,500
824	Lavinia Webster est.	11,500	2,343	7,000	4,500
826	Nora E. O'Connor	12,000	2,494	7,500	4,500
828	Harris P. Mosher	12,000	2,503	7,500	4,500
830	Warren Five Cents Savings Bank of Peabody	12,000	2,497	7,500	4,500
832	James F. Prendergast *et al.*	11,000	2,494	7,500	3,500
834, 836	Brookline R. E. & Invst. Co.	36,000	5,008	15,000	21,000
838	Sarah Yanofsky	18,000	2,500	10,000	8,000
840, 842	Esther Casson *et al.* trs.	45,000	3,712	18,500	26,500
	Cor. Arundel.				
844	Charles E. Cushing	60,000	4,372	12,000	48,000
848	Grace H. Linzee	12,000	3,076	6,200	5,800
850	Sarah Clougherty	12,000	2,976	6,000	6,000
852	Samuel Sigilman	13,000	2,975	6,000	7,000
854	Foster S. Kellogg	13,000	2,981	6,000	7,000
856	Warren Inst. for Sav'gs	13,000	2,976	6,000	7,000
858	Winifred Elk	18,000	2,982	6,000	12,000
860	Myrtle J. Case	14,500	2,985	6,000	8,500
862	Warren Five Cts. Sav. Bk.	12,000	2,979	6,000	6,000
864	Meriam F. Donoghue	12,300	2,985	6,000	6,300
866	Casmira F. Boyer	12,000	2,979	6,000	6,000
868	Augustus Riley	12,000	2,980	6,000	6,000
870	Henry P. Nelson	13,000	2,981	7,000	6,000
872	Mary L. Prout	12,000	2,980	7,000	5,000
874	*Second Church	180,000	12,579	36,600	143,400
	Cor. Park Drive				
896	Janet L. Eastman	50,000	4,580	16,000	34,000
898	Home Owners Loan Corp.	13,600	2,809	5,600	8,000
900	Willard E. McGregor	13,600	2,824	5,600	8,000
902	W. Eugene McGregor	13,600	2,812	5,600	8,000
904	Katherine D. Jones	13,600	2,815	5,600	8,000
906	James M. Bowler	18,000	2,819	5,600	12,400
908	James M. Bowler	18,000	2,823	5,600	12,400

No.	Owner	Total	Sq. Ft.	Land	Building
910	Jessie L. Hobbs	$14,000	2,825	$5,600	$8,400
912	Charles S. Dearing tr.	14,100	2,810	5,600	8,500
914	*Beacon Inst. of Podiatry	16,000	2,941	5,900	10,100
916	Mary Leverone	18,000	2,988	6,000	12,000
918	Mary E. Healy	13,600	2,818	5,600	8,000
920	E. K. Newhall *et al.* trs.	13,600	2,818	5,600	8,000
922	E. K. Newhall *et al.* trs.	13,600	2,818	5,600	8,000
924	William P. Everts tr.	22,000	2,818	5,600	16,400

BEAVER PLACE

(Formerly Back Street)

7, 11	*The Brimmer School	16,300	1,692	11,800	4,500
15, 19	Rachel B. Jackson	21,500	2,010	10,100	11,400
21, 25	Harris Livermore hrs.	41,000	2,955	14,800	26,200
27, 29	Clara G. Brooks	8,500	1,259	6,300	2,200
31, 35	Susan T. Bigelow	13,000	1,848	9,200	3,800
37, 41	E. Sohier Welch *et al.* trs.	13,000	1,986	9,900	3,100
	*Comth. of Mass.	17,500	1,743	16,400	1,100

BEDFORD STREET

	Cor. Harrison Avenue Extension.				
27, 35	Arthur G. Mitton *et al.* trs.	550,000	16,923	423,100	126,900
55, 65	John S. Ames *et al.* trs.	600,000	30,474	457,100	142,900
	Cor. Kingston.				
69, 83	Wm. O. Taylor *et al.* trs.	525,000	24,341	475,000	50,000
	Cor. Columbia.				
89-105	A. W. Perry Realty Co.	507,000	15,971	400,000	107,000
	Cor. Lincoln				

18, 20	John E. Atkins tr. *et al.*	150,000	2,085	87,600	62,400
78, 82	Mass. Hosp'l Life Ins. Co.	65,000	2,220	44,400	20,600
86, 88	Old Colony Tr. Co. *et al.* trs.	30,000	827	24,800	5,200
92	Mass. Hosp'l Life Ins. Co.	35,000	750	26,300	8,700
	Cor. Kingston				
100, 106	Herman Robbins	45,000	998	34,900	10,100
114, 128	Aug. P. Loring *et al.* trs.	240,000	11,268	169,000	71,000
130, 140	Valued on Summer Street.				

BELLINGHAM PLACE

1	Laura E. Bennett *et al.*	7,200	700	2,800	4,400
2	Laura E. Bennett *et al.*	5,200	713	2,800	2,400

No.	Owner	Total	Sq. Ft.	Land	Building
3	Laura E. Bennett *et al.*	$5,300	733	$2,900	$2,400
4	Laura E. Bennett *et al.*	2,400	405	1,600	800
End	Laura E. Bennett *et al.*	100	22	100	

BELVIDERE STREET

11	Frank A. McDonald	15,000	2,081	6,200	8,800
11½	Joseph M. Isenberg *et al.*	13,000	1,673	5,000	8,000
15	Joseph M. Isenberg *et al.*	13,000	1,682	5,000	8,000
17	Joseph M. Isenberg *et al.*	13,000	1,679	5,000	8,000
19	Joseph M. Isenberg *et al.*	13,000	1,680	5,000	8,000
21	Joseph M. Isenberg *et al.*	13,000	1,682	5,000	8,000
23	Joseph M. Isenberg *et al.*	13,000	1,647	5,000	8,000
25	Max Frank	12,500	1,645	5,000	7,500
27	Max Frank	12,500	1,656	5,000	7,500
29, 51	N. E. Tel. & Tel. Co.	518,600	15,826	47,500	471,100
53	Franklin Sav'gs Bank	18,000	1,845	5,500	12,500
55	C. Irving Herbert	18,000	1,700	5,100	12,900
57, 59	Nellie T. O'Brien *et al.*	31,000	4,853	14,700	16,300
61	Pailoon Mardigian	35,000	3,046	10,700	24,300
	Cor. Dalton.				
S. Side	Gulf Oil Corpn.	20,000	4,435	16,600	3,400
87	William A. Muller *et al.* trs.	14,000	3,474	6,900	7,100
89	William A. Muller *et al.* trs.	9,000	2,555	3,700	5,300
91	William A. Muller *et al.* trs.	8,500	1,917	2,900	5,600
93	William A. Muller *et al.* trs.	11,000	1,367	4,100	6,900
99, 101	William A. Muller *et al.* trs.	22,000	2,595	9,100	12,900
	Cor. St. Cecilia.				
20	*Roman Cath. Archbishop	160,000	20,930	83,700	76,300
22	Louvan C. Hyde *et al.* excr.	20,000	4,200	12,600	7,400
24	Louvan C. Hyde *et al.* excr.	20,000	4,200	12,600	7,400
26	Louvan C. Hyde *et al.* excr.	20,000	4,200	12,600	7,400
28	Louvan C. Hyde *et al.* excr.	20,000	4,200	12,600	7,400
30	Jesse D. Crook	9,000	2,100	6,300	2,700
94	William A. Muller *et al.* trs.	13,000	2,153	6,500	6,500
100	Antonio Pellegrini	9,000	1,544	4,200	4,800
102	William A. Muller *et al.* trs.	10,000	1,958	5,400	4,600
104	William A. Muller *et al.* trs.	10,000	2,373	6,500	3,500
106	William A. Muller *et al.* trs.	10,000	2,631	7,200	2,800
108	William A. Muller *et al.* trs.	10,000	2,320	7,000	3,000

BENNET PLACE

3	Daniel G. Slattery	2,500	481	1,000	1,500
4	Daniel G. Slattery	2,500	481	1,000	1,500

No.	Owner	Total	Sq. Ft.	Land	Building
9, 11	Ezra F. Pratt *et al.*	$60,000	7,316	$21,900	$38,100
	Cor. Ash.				
	*Boston Dispensary. Valued at No. 2 Ash Street.				
37	*Boston Dispensary	8,000	1,143	4,300	3,700
4, 16	Valued 770 Washington Street.				
20	Boston Dispensary	8,200	1,650	8,200	
24	Boston Dispensary	8,200	1,650	8,200	
26	Boston Dispensary	8,000	1,606	8,000	
28, 34	Boston Dispensary	8,100	3,240	8,100	
38	Boston Dispensary	17,400	4,979	17,400	
42	Rahmey Monsour	5,000	810	2,000	3,000
44	Rahmey Monsour	5,000	810	2,000	3,000

BERKELEY STREET

7, 11	Ramzy Tahmoush	11,000	1,150	6,700	4,300
15, 21	Samuel Myerow *et al.* trs.	27,000	5,587	22,600	4,400
43, 47	*City of Boston	370,000	16,000	72,000	298,000
	Cor. Appleton.				
49, 55	Provident Institution for Savings	32,000	7,200	27,000	5,000
57, 59	F. Mary Milham	12,000	2,290	8,700	3,300
61, 63	Agnes C. Fulton	13,000	2,490	9,300	3,700
65, 67	Elizabeth M. McCormick	13,000	2,490	9,300	3,700
69, 71	Albert Gay hrs.	13,000	2,486	9,300	3,700
73, 75	Albert Gay hrs.	13,000	2,487	9,300	3,700
77, 79	Dennis J. McGillicuddy	40,000	2,496	12,500	27,500
93, 97	Wm. A. Hopkins *et al.* trs.	350,000	26,892	134,500	215,500
	Cor. Chandler.				
	B. & A. R. R. Co.	82,600	20,661	82,600	
107, 113	Armour & Co.	260,000	15,616	78,000	182,000
115	Henry C. Brookings	12,000	1,688	6,800	5,200
117	Charles F. Cogswell	15,000	2,787	11,100	3,900
	Cor. Cortes.				
119	Mary L. Kelly	19,000	2,289	10,400	8,600
155	Salada Tea Co. Valued at 324, 330 Stuart St.				
	Cor. Stuart.				
175	Liberty Mutual Ins. Co.	1,800,000	35,308	565,000	1,235,000
	Cor. St. James Ave.				
221, 231	Valued at 443 Boylston Street.				
237	J. L. Brandegee *et al.* trs.	240,000	5,227	141,100	98,900
	Cor. Newbury.				
255	Boston Penny Sav. Bank	62,000	3,735	33,600	28,400
	Cor. Commonwealth Ave.				
299	Sarah T. Winthrop	70,000	9,912	49,600	20,400
	Cor. Marlborough.				
301	"301" Berkeley St. Inc.	224,000	5,580	33,500	190,500
303	Euphemia E. McClintock	27,000	3,136	15,700	11,300

No.	Owner	Total	Sq. Ft.	Land	Building
	Cor. Warren Avenue.				
30	*City of Boston	$350,000	13,072	$105,000	$245,000
	Cor. Gray.				
40	*Boston Y. W. C. A.	75,000	7,875	31,500	43,500
	Cor. Appleton.				
50, 52	Karin A. Davis *et al.*	17,000	1,995	8,000	9,000
54	William O. Taylor *et al.* trs.	9,000	1,995	8,000	1,000
56	Flora Leverone	11,000	1,995	8,000	3,000
58, 62	Berklaw Realty Corpn.	90,000	5,985	30,000	60,000
	Cor. Lawrence.				
66, 68	**Ellis Memorial *et al.*	32,000	3,000	16,500	15,500
	Cor. Chandler.				
76, 84	John D. Diggin	65,000	10,152	35,500	29,500
86	Mark Frank	11,000	2,403	7,200	3,800
88	C. B. Humphrey *et al.* trs.	11,000	2,403	7,200	3,800
90, 92	Franklin Sav. Bank	95,000	7,987	32,000	63,000
112	Boston Publishing Co.	10,700	2,685	10,700	
S. W. Side	Boston Publishing Co.	4,700	1,580	4,700	
	Cor. Stanhope.				
140, 144	American Mutual Liability Ins. Co.	600,000	26,841	348,900	251,100
148	*City of Boston	1,000,000	17,234	344,700	655,300
	Cor. Stuart.				
	*Bost. Acad. Notre Dame	638,000	26,500	636,000	2,000
	Cor. St. James Ave.				
	*Boston Soc. Nat. History.	Val. at 463 Boylston St.			
	Cor. Newbury.				
	*Central Cong. Ch.	400,000	17,360	322,200	77,800
	*First Unitarian Church	228,000	18,630	102,500	125,500
	Cor. Marlborough.				
300	Stella A. Summers	16,500	1,710	7,700	8,800
302	Harold Peabody *et al.*	16,500	1,710	7,700	8,800
304	Charles H. Taylor	22,000	2,280	10,300	11,700

BERNERS SQUARE

	Junction Riverway.				
	*Winsor School.	Valued on Riverway.			
	*City of Boston	57,200	57,200	57,200	

BEVERLY STREET

23, 25	Franklin L. Castner tr.	13,000	910	9,100	3,900
27, 29	C. W. Whittier *et al.* trs.	23,000	2,040	12,200	10,800
	Cor. Traverse.				
39, 41	Amos L. Taylor tr.	27,000	3,394	20,400	6,600
43, 49	Beverly St. Bldgs. Corpn.	45,000	4,929	19,600	25,400
53, 57	Beverly St. Bldgs. Corpn.	30,000	3,462	13,800	16,200

No.	Owner	Total	Sq. Ft.	Land	Building
63, 69	Bowker & Torrey Co.	$122,000	10,098	$40,500	$81,500
95, 97	Arthur W. Blakemore tr.	17,000	3,380	13,500	3,500
99	Franklin Sav'gs Bank	10,300	1,690	6,700	3,600
101, 103	Arthur D. Cassell *et al.*	16,000	3,380	16,000	
105, 107	Arthur D. Cassell *et al.*	16,500	3,380	16,000	500
	Cor. Causeway.				
119, 123	Prov. Inst. for Savings	165,000	18,070	99,400	65,600
131	Quincy Mkt. Cold Storage & Warehouse Co.	460,000	69,694	226,500	233,500
16, 22	Paul B. Watson *et al.* trs.	26,000	2,556	17,900	8,100
26	Abraham Broude	15,500	1,334	9,300	6,200
30, 34	Abraham Broude	18,000	1,300	9,100	8,900
36, 40	Alfred C. Bowditch *et al.* trs.	20,000	2,816	16,900	3,100
	Cor. Traverse.				
52, 56	Henry Whitmore *et al.* trs.	29,000	3,900	23,400	5,600
58, 60	Henry Whitmore *et al.* trs.	11,000	1,300	6,500	4,500
66, 68	Moxie Co.	27,000	2,600	13,000	14,000
70, 74	Wm. J. Fitzsimmons *et al.*	24,000	2,600	13,000	11,000
76	Charles W. Dimock tr.	30,000	2,600	13,000	17,000
78, 80	Home Savings Bank	30,000	2,600	13,000	17,000
86	Paul B. Watson *et al.* trs.	11,000	1,300	6,500	4,500
88, 92	Paul B. Watson *et al.* trs.	22,000	2,600	13,000	9,000
92A, 100	Allen Berg	25,000	2,600	13,000	12,000
102, 104	Allen Berg	13,000	2,600	13,000	
124, 148	Val. at 150 Causeway St.				
W. Side	B. & M. R. R. Co.	Included with 80, 140 Causeway St.			
W. Side	*Com. of Mass.	5,900	5,900	5,900	

BICKERSTAFF STREET

Name changed to Edgerly Road in 1933

BILLERICA STREET

7	Mildred I. Shore	2,700	670	700	2,000
9	James H. Dunan	700	700	700	
11	Harris Shapiro	3,400	671	700	2,700
13	Realty Inc.	800	703	700	100
15	David Cohen	1,700	703	700	1,000
17	Michael Hrynaskiewicz *et al.*	3,200	703	700	2,500
19	Val. at 14 Lowell Street.				
21	Home Savings Bank	2,700	703	700	2,000
23	Edward H. Rogers tr.	4,200	700	700	3,500
25	Pasquale Lizio	3,700	670	700	3,000
27	Bella Spotniz *et al.*	3,800	760	800	3,000
29	Bella Spotniz *et al.*	3,800	760	800	3,000
31	Bessie Margolis	4,300	759	800	3,500

No.	Owner	Total	Sq. Ft.	Land	Building
33	Maria Lo Vuolo	$4,300	760	$800	$3,500
35	Emanuele Ferrante *et al.*	3,300	760	800	2,500
37	James Graham	1,400	649	700	700
S. W.	Josephine Scalia	800	419	800	
43	Lena Levenson	4,400	528	500	3,900
45	Joseph A. Calkins, Jr.	3,300	659	700	2,600
47	Frank Ryfa *et al.*	4,100	603	600	3,500
49	Adeline L. Horgan *et al.*	600	603	600	
51	Patrick Sullivan	600	606	600	
53	Lena Levenson	4,700	700	700	4,000
55	Lena Levenson	4,700	693	700	4,000
57	George W. Hallion	700	703	700	
59	Francis P. Ciccarello	1,800	703	700	1,100
63	Wendell H. Marden tr.	2,200	594	600	1,600
65	Union Co-Op. Bank	3,500	546	500	3,000
4	Morris Greenhood	2,800	660	1,300	1,500
6	Anna C. Maguire	2,500	660	1,000	1,500
8	Anna C. Maguire	2,500	1,000	1,500	1,000
10	Massimino Luongo *et al.*	4,200	1,000	1,000	3,200
12	Isaac Cubilewich *et al.*	5,000	997	1,000	4,000
14	Mary A. Shea *et al.*	4,500	1,000	1,500	3,000
16	George M. Stearns	1,000	1,000	1,000	
18	Chas. K. Matthews hrs.	1,000	1,000	1,000	
20	Charlest'n Five Cts. Sav. Bk.	5,200	1,000	1,000	4,200
22, 26	Valued with 18, 22 Nashua St.				
28	G. Candalaro *et al.*	5,300	959	1,000	4,300
30	Giovanni Cambria	5,300	950	1,000	4,300
32	Pasquale A. Aldorasi	5,300	918	900	4,400
34	Mary E. Friel	900	917	900	
36	Mary A. Friel *et al.*	900	917	900	
38	Piotr Wypych	4,900	917	900	4,000
40	Charlest'n Five Cts. Sav. Bk.	900	918	900	
N. E.	Side Frank T. Pedonti	400	159	400	
44	Martin M. Lomasney hrs.	700	234	700	
46	Domenico De Franzo	6,000	1,010	1,000	5,000
48	Giovanni Calarese *et al.*	5,900	938	900	5,000
50	Gaetana Piri *et al.*	5,900	979	900	5,000
52	Joanna Jukniewicz	5,500	1,000	1,500	4,000
54	Marie G. Healy	1,000	1,000	1,000	
56	Marie G. Healy	1,000	1,000	1,000	
58	Marie G. Healy	1,000	1,000	1,000	
60	Thomas J. Manning	1,000	1,000	1,000	
64	Marie G. Healy	1,000	1,000	1,000	
66	Marie G. Healy	700	690	700	
68	See 31 Minot St.				

No.		Owner	Total	Sq. Ft.	Land	Building
	1	Frances M. Schneider	$1,100	1,608	$600	$500
3,	5	Gustavus J. Esselen *et al.*	700	2,119	700	
r. 4,	2	Gustavus J. Esselen *et al.*	1,200	3,360	1,200	

BINFORD STREET

9,	17	Valued 18, 82 Midway.				
	33	N. Y., N. H. & H. R. R. Co.	323,000	146,600	322,500	500
14,	54	Geo. L. De Blois *et al.* trs.	Valued at 249, 257 A Street.			

BINNEY STREET

		Cor. Peabody.				
Lot	28	Valued at 24 Peabody St.				
	25	*House of Good Samar.	250,000	46,534	34,900	215,100
	43	Annie T. Littlefield	10,000	5,737	3,700	6,300
	47	John J. Fogarty	10,000	5,861	3,800	6,200
	49	P. & F. of Harvard Coll.	4,900	5,983	3,900	1,000
	57	*P. & F. of Harvard Col.	120,000	13,717	6,900	113,100
59,	61	*Children's Hospital	12,300	6,980	4,300	8,000
	63	*Children's Hospital	7,800	6,795	4,300	3,500
	93	Fannie Goodman *et al.*	38,000	6,012	6,000	32,000
	97	Fannie Goodman *et al.*	38,000	6,176	6,200	31,800
S. E. Side		A. Thorndike, Jr., *et al.* trs.	12,000	26,062	12,000	

BLACKSTONE STREET

1,	2	Joseph Morrill *et al.* trs.	65,000	1,600	56,000	9,000
3,	4	Berman & Company	35,000	1,318	31,600	3,400
5,	6	Mark B. Smiley *et al.*	35,000	1,313	30,200	4,800
7,	8	Emma K. Weitz	41,000	1,322	30,400	10,600
9,	10	Ingersoll Bowditch *et al.* trs.	45,000	1,510	34,700	10,300
11,	12	Francis G. Lodge	39,500	1,322	30,400	9,100
13,	14	Lamson & Co., Inc.	37,000	1,322	30,400	6,600
15,	16	*The Farm and Trade Sch.	42,000	1,322	33,000	9,000
17,	18	W. M. McDonald Co., Inc.	42,000	1,322	33,000	9,000
		Cor. North.				
47,	59	P. & F. of Harvard Col.	270,000	5,940	207,900	62,100
61,	63	P. & F. of Harvard Col.	60,000	1,619	50,200	9,800
65,	67	P. & F .of Harvard Col.	56,000	1,500	45,000	11,000

No.	Owner	Total	Sq. Ft.	Land	Building
69, 71	P. & F. of Harvard Col.	$52,000	1,356	$40,700	$11,300
73, 77	Max E. Wyzanski *et al.*	56,000	1,527	38,200	17,800
79, 81	Max E. Wyzanski *et al.*	53,000	1,450	36,300	16,700
83, 89	Max E. Wyzanski *et al.* trs.	48,000	2,090	46,000	2,000
91, 97	M. W. Huse *et al.*	55,000	1,906	45,700	9,300
99, 101½	Fredk. G. Stodder *et al.*	50,000	1,540	43,100	6,900
103, 105	Fredk. G. Stodder *et al.*	41,000	1,161	32,500	8,500
107, 109	Fredk. G. Stodder *et al.*	34,500	1,000	28,000	6,500
111, 113	A. C. Ratshesky *et al.* trs.	39,000	1,238	37,100	1,900
135, 137	Arthur Wallace	22,500	711	18,400	4,100
139, 145	E. Bridgewater Sav. Bk.	63,000	1,628	42,500	20,500
149, 151	John A. Hope *et al.* trs.	25,000	1,097	19,800	5,200
153, 155	Joseph Morrill *et al.* trs.	20,000	1,100	17,600	2,400
157, 159	Expressmen's Realty Co.	25,000	1,100	19,800	5,200
161, 163	Francis G. Lodge	33,000	1,157	20,800	12,200
165, 167	Boston Sausage & Provision Co.	37,000	1,347	24,200	12,800
169, 171	Boston Sausage & Prov. Co.	34,000	1,668	30,000	4,000
173	Ruth B. Alford	36,300	1,795	32,300	4,000
175, 185	Eastern Mass. St. Ry. Co.	279,000	7,022	154,000	125,000
	Cor. Cross.				
22, 32	Joseph Morrill *et al.* trs.	270,000	9,856	197,100	72,900
	Junc. Clinton.				
72, 86	Museum of Fine Arts	120,000	4,123	115,400	4,600
88, 98	Lincoln Manage't Corp.	135,000	4,606	122,100	12,900
100	C. E. S. Abbey *et al.*	15,500	475	14,300	1,200
102, 106	N. Eng. Trust Co. *et al.* trs.	12,500	346	10,500	2,000
108, 110	Wm. R. Philler *et al.* trs.	26,000	774	23,200	2,800
112, 122	Wm. R. Philler *et al.* trs.	115,000	3,356	100,700	14,300
	Cor. Hanover.				
130	Valued at 152, 156 Hanover St.				
134, 138	Isabel Anderson	22,000	638	20,400	1,600
142, 144	Suffolk Sav'gs Bank	31,000	912	24,600	6,400
148	Inst. for Sav. in Roxbury	34,000	1,062	27,600	6,400
150, 158	Harry H. Ham *et al.* trs.	46,000	2,242	40,400	5,600
160, 166	Valued on Union Street.				

BLACKWOOD STREET

7	Charlest'n Five Cts. Sv. Bk.	17,000	4,187	7,300	9,700
9	Charlest'n Five Cts. Sv. Bk.	17,000	4,109	7,200	9,800
11	Charlest'n Five Cts. Sv. Bk.	17,000	4,060	7,100	9,900
15	Obadiah G. Rivers	8,000	1,965	2,900	5,100
17	Volunteer Co-op. Bank	7,000	1,937	2,900	4,100

No.	Owner	Total	Sq. Ft.	Land	Building
6	Maria Sofia	$17,000	3,860	$6,800	$10,200
8	Maria Sofia	17,000	3,919	6,800	10,200
10	Boston Manage't Corp.	17,000	3,918	6,800	10,200
12	Boston Manage't Corp.	17,000	4,731	7,100	9,900

BLAGDEN STREET

21	J. Reed Morss *et al.* trs.	16,500	2,150	11,500	5,000
23	John F. Sullivan	16,500	2,150	11,500	5,000
25	Valued at 80 Exeter St.				

22	Columbian Nat. Life In. Co.	35,000	2,530	17,700	17,300
24	Charles W. Rowell	15,000	1,368	9,600	5,400
26	Charles W. Rowell	15,000	1,514	10,600	4,400
28	Charles W. Rowell	15,000	1,661	11,600	3,400

BLANDFORD STREET

Cor. Cummington.

23, 25 Anna S. Nichols. Val. at 2 Cummington St.
N. Side C. A. Wood *et al.* trs. Val. on Cummington St.
20 C. H. W. Foster *et al.* Val. at 594, 596 Commonwealth Ave.

BLOSSOM COURT

10	Geo. F. Capen *et al.* trs.	800	603	800	
11	†City of Boston	800	663	800	
12	Hannah E. Riordan	1,000	800	1,000	
13	Hannah E. Riordan	1,000	800	1,000	
14	George D. Shaw	5,000	693	1,000	4,000
15	George D. Shaw	5,000	693	1,000	4,000
16	George D. Shaw	5,000	680	1,000	4,000

BLOSSOM STREET

5, 9	Lena Cedar	9,000	2,000	4,000	5,000
11	Realty Inc.	8,000	2,000	4,000	4,000
15	Realty Inc.	8,000	2,000	4,000	4,000
17	*City of Boston	26,100	4,021	11,100	15,000
25	*City of Boston, trs. of the George R. White Fund	500,000	15,346	42,200	457,800
29	Margaret Quinn *et al.*	4,500	1,000	3,000	1,500
	*City of Boston	250,800	25,216	65,600	185,200
	*City of Boston	99,900	13,121	39,400	60,500

Cor. McLean.

JAMES A. FRAZER, Realtor
Management of Estates a Specialty — Agent Metropolitan Coal Co.
Insurance of Every Description
381 DUDLEY STREET, ROXBURY — Tel. HIGhlands 8158

No.	Owner	Total	Sq. Ft.	Land	Building
6	Frederick E. Ordway	$6,700	800	$1,800	$4,900
8	Charles W. Jaynes *et al.* trs.	7,000	800	1,600	5,400
10, 12	Jacob Goldsmith dev.	17,000	3,988	8,000	9,000
	Cor. Adams Place.				
14	*West End House, Inc.	121,900	7,307	21,900	100,000
28, 30	Mass. Gen. Hospital	13,300	1,340	3,300	10,000
44	*City of Boston	136,500	14,465	43,400	93,100
	Cor. Parkman.				
	Cor. Fruit.				
	*Mass. Gen. Hospital	4,356,400	410,800	1,232,400	3,124,000

BOARD ALLEY

2	Giovanni Gallenari *et al.*	4,500	1,282	2,600	1,900
11	Valued at 2, 12 Mechanic Court.				

BOND STREET

1	Rose Assad	3,000	825	1,600	1,400
3	James D. Casely	3,000	724	1,100	1,900
5	Edith L. Phelan	3,000	987	1,500	1,500
7	Peter E. Richardson hrs.	3,000	1,062	1,600	1,400
9	Mary A. Manley *et al.*	3,000	1,042	1,600	1,400
11	Elizabeth J. Campbell	3,000	1,022	1,500	1,500
13	James H. Murphy	3,000	1,001	1,500	1,500
15	Franklin Sav'gs Bank	3,000	981	1,500	1,500
17	Nicholas Deeb *et al.*	4,200	1,062	2,100	2,100
	Cor. Hanson.				
6	John Fanning *et al.*	3,200	1,260	1,900	1,300
8	Delia J. Moran	3,200	1,260	1,900	1,300
10	Eleanor F. Gartland	3,200	1,260	1,900	1,300
12	Rose David	3,200	1,260	1,900	1,300
14	Edwin W. Eaves *et al.*	3,200	1,260	1,900	1,300
16	Helen A. Murphy	4,600	1,260	2,500	2,100

BOSWORTH STREET

2	Fannie R. Brewer *et al.*	80,000	1,305	65,300	14,700
3	Fannie R. Brewer *et al.*	75,000	1,347	60,600	14,400
	Cor. Chapman Place.				
8	Johnson Realty Co.	160,000	4,953	148,600	11,400
9	Centco Realty Corp.	90,000	1,469	73,500	16,500
10	Valued at 31-33 Bromfield Street.				
11, 15	Valued on Bromfield Street.				

Pay Your Insurance As EARNED— NOT IN ADVANCE!

WAMCO

Buy **WAMCO** *Insurance*

WILLIAM A. MULLER & CO., Corp.

99 Water St. Business Est. 1847 Boston

No.	Owner	Total	Sq. Ft.	Land	Building
7	N. Eng. Tel. & Tel. Co.	$1,772,400	20,281	$324,500	$1,447,900
	Cor. Chardon.				
	Cor. Green.				
12, 15	Valued 73, 79 Cambridge Street.				

BOWDOIN STREET

18	Joseph Kaufman	20,000	3,968	20,000	
22	Joseph Kaufman	15,300	3,064	15,300	
E. Side	†City of Boston	2,700	1,860	2,700	
30, 44	Realty Inc.	15,000	1,900	9,500	5,500
60	A. E. Bigelow *et al.* trs.	13,000	1,915	9,600	3,400
64	Elizabeth E. McElwain	15,000	3,000	10,500	4,500
66	Ellen J. Delehanty	12,000	2,238	7,800	4,200
72	Isabelle Jones	10,000	1,200	6,600	3,400
	Cor. Allston.				
86, 90	Francis R. Bangs *et al.*	290,000	7,284	72,800	217,200
92	John W. Powell *et al.*	21,600	2,400	21,600	
94	John W. Powell *et al.*	18,900	2,100	18,900	
98	John W. Powell *et al.*	21,600	2,400	21,600	
102, 104	**Boston Baptist Soc. Un.	482,000	8,687	173,700	308,300
	Cor. Ashburton Place.				
122, 130	Beacon Hill Co.	382,500	5,238	115,200	267,300
132	Soc. of New Jerusalem	47,000	1,600	36,800	10,200
136	*Soc. of New Jerusalem	135,000	7,000	112,000	23,000
138, 144	Soc. of New Jerusalem	60,000	2,048	51,200	8,800
146, 150	Bellevue Hotel Co.	50,000	2,100	42,000	8,000

9	Harry Kormarnick	20,800	2,100	6,300	14,500
11	Eli Jordan	12,500	2,500	7,500	5,000
13	Agnes E. Bigelow *et al.* trs.	11,700	2,323	7,000	4,700
15	R. D. H. Emerson *et al.* trs.	11,600	2,400	7,200	4,400
17	John Deferrari	11,200	2,277	6,800	4,400
19	John De Ferrari	11,200	1,929	5,800	5,400
21	John De Ferrari	9,200	1,555	4,700	4,500
23	Giovanni B. De Ferrari hrs.	11,200	1,918	5,800	5,400
25	John De Ferrari	12,300	2,640	7,900	4,400
27	John De Ferrari	12,300	2,640	7,900	4,400
29	Arrigo Bortolotti	12,400	2,200	6,600	5,800
31	Luigi P. Cortelli	15,200	2,479	7,400	7,800
33	*Soc. St. John the Evang.	10,300	1,800	6,300	4,000
35	*Soc. St. John the Evang.	48,800	8,400	29,400	19,400
37	Celia Sherman	19,000	2,016	7,000	12,000

No.	Owner	Total	Sq. Ft.	Land	Building
39	Eureka Real Estate Trust	$19,000	2,000	$7,000	$12,000
41	Eureka Real Estate Trust	19,000	2,000	7,000	12,000
43	Jessie S. Brown *et al.*	13,600	1,595	5,600	8,000
45	Rose Shuldiner	8,800	1,100	4,400	4,400

BOWKER STREET

9, 17	W. Dana Hodgkins *et al.* trs.	68,000	4,954	39,600	28,400
19, 29	Valued at 80, 90 Portland Street.				
Form 31	Valued at 80, 90 Portland Street.				
33, 39	John H. Joy	50,000	3,982	25,800	24,200
41, 45	E. Bridgewater Sav. Bank	40,000	3,650	25,600	14,400
16, 18	Laura W. Huntley	15,000	1,205	10,800	4,200
22, 24	Boston Edison Co.	77,000	851	11,100	65,900
26, 30	New Eng. Trust Co. tr.	40,500	2,798	26,600	13,900

BOYLSTON PLACE

1	Katherine C. Nash *et al.*	23,000	1,950	17,500	5,500
2	Katherine C. Nash	23,000	1,882	16,900	6,100
3	A. L. Lodge I. O. O. F.	27,000	1,950	17,500	9,500
4	The Tavern Club	20,000	1,890	17,000	3,000
4½	The Tavern Club,	6,000	895	4,500	1,500
5	The Tavern Club	12,000	1,300	10,400	1,600
6	The Tavern Club	11,500	1,288	10,300	1,200
17, 19	Joseph Walker tr.	85,000	4,891	44,100	40,900

BOYLSTON STREET

5, 13	Ransom F. Taylor *et al.*	350,000	4,025	322,000	28,000
17, 21	*F. H. Chase *et al.* trs.	415,000	3,490	279,200	135,800
	Boston Edison Co.	568,000	3,959	316,700	251,300
33, 37	Boston Edison Co.	472,000	2,747	233,500	238,500
41, 43	Boston Edison Co.	126,000	1,357	115,300	10,700
45, 47	Boston Edison Co.	132,000	1,264	113,700	18,300
	Boston Common. Public Garden.				
355, 357	Franklin Sav. Bank	85,000	2,688	72,500	12,500
359, 363	Henry C. Brookings	125,000	3,788	102,200	22,800
367, 377	Mass. Hosp'l Life Ins. Co.	260,000	5,917	159,800	100,200
379, 385	Provident Inst. for Sav.	111,000	3,956	107,800	3,200
387, 397	J. H. Proctor *et al.* trs.	220,000	6,854	185,000	35,000
399, 415	H. M. Rogers *et al.* trs.	238,000	6,318	177,500	60,500
419, 421	H. M. Rogers *et al.* trs.	355,000	7,204	201,700	153,300

No.	Owner	Total	Sq. Ft.	Land	Building
423	Franklin Sav'gs Bank	$70,000	1,978	$55,400	$14,600
429	Albert R. Whittier	60,000	1,978	55,400	4,600
431, 437	Com'th Improvement Co.	130,000	3,956	111,800	18,200
439	Jas. M. Rothwell *et al.* trs.	85,000	1,978	59,300	25,700
443	Ellen A. P. Witherell *et al.*	100,000	2,090	75,200	24,800
	Cor. Berkeley.				
463	*Boston Soc'y Nat. History	1,150,000	43,843	1,096,000	54,000
491, 525	**Mass. Inst. of Tech.	2,050,000	87,680	1,948,500	101,500
	Cor. Clarendon.				
535, 541	Fifty Associates	380,000	8,960	331,500	48,500
543	Chas. F. Adams *et al.* trs.	290,000	8,400	243,600	46,400
549, 551	Jas. M. Rothwell *et al.* trs.	110,000	2,800	81,200	28,800
553	Warren B. P. Weeks *et al* trs.	97,000	2,800	81,200	15,800
557, 559	Paul M. Hamlen tr.	100,000	2,800	81,200	18,800
561, 563	Geo. L. De Blois *et al.* trs.	95,000	2,688	78,000	17,000
565, 567	Warren B. P. Weeks *et al.* trs.	100,000	2,688	78,000	22,000
569	Charles P. Curtis	95,000	2,464	72,300	22,700
573, 575	Paul M. Hamlen *et al.* trs.	320,000	5,600	162,400	157,600
579, 581	**Boston Wesleyan Assoc.	340,000	5,376	156,900	183,100
585, 591	Frank B. Cutter *et al.* trs.	230,000	8,064	209,700	20,300
601	Tarrant P. King *et al.*	66,000	2,100	63,000	3,000
603	Tarrant P. King *et al.*	78,000	2,450	73,500	4,500
607	Tarrant P. King *et al.*	77,000	2,275	68,200	8,800
	Cor. Dartmouth.				
	*Old South Society	875,000	19,376	581,300	293,700
645	*Old South Society	62,000	2,800	56,000	6,000
647	L. F. Bachrach *et al.* trs.	68,000	2,912	58,200	9,800
651, 653	Charles P. Curtis	70,000	2,688	53,800	16,200
655, 657	Bridget E. Hastings hrs.	85,000	2,912	58,200	26,800
659, 661	F. R. Bangs *et al.* trs.	75,000	2,464	49,300	25,700
665	E. Sohier Welch *et al.* trs.	70,000	2,688	53,800	16,200
667, 669	George A. Leland	75,000	2,688	53,800	21,200
671, 673	Jas. M. Rothwell *et al.* trs.	75,000	2,688	53,800	21,200
675	Louise C. Mancini *et al.*	50,000	2,800	47,600	2,400
683, 691	Geo. E. Cabot *et al.* trs.	385,000	15,120	332,600	52,400
	Cor. Exeter.				
705, 711	Webster Properties Inc.	265,000	7,613	167,500	97,500
715	Mary A. Dolan hrs.	65,000	2,698	32,400	32,600
719	H. L. Sampson *et al.* trs.	65,000	2,680	32,400	32,600
723, 725	Perkins Inst. for Blind	67,000	2,686	32,400	34,600
727, 731	Boston Five Cts. Sav. Bk.	125,000	5,489	65,900	59,100
733, 745	Geo. L. De Blois *et al.* trs.	200,000	12,684	142,200	57,800
749, 751	Geo. L. De Blois *et al.* trs.	70,000	4,480	53,800	16,200

C. W. Whittier & Bro. ***Real Estate Brokers***
82 DEVONSHIRE STREET SHAWMUT BANK BUILDING
Selling, Leasing and Management of Business Property a Specialty

No.	Owner	Total	Sq. Ft.	Land	Building
753, 757	Geo. L. De Blois *et al.* trs.	190,000	7,280	87,400	102,600
761	Jas. H. Proctor *et al.* trs.	$80,000	3,920	$47,000	$33,000
777	Jas. H. Proctor *et al.* trs.	140,000	9,044	108,500	31,500
793	Jas. H. Proctor *et al.* trs.	40,000	2,912	34,900	5,100
797, 799	N. E. Trust Co. *et al.* trs.	110,000	5,712	74,300	35,700
	Cor. Fairfield.				
801, 807	Crane Company	85,000	6,738	82,500	2,500
811, 813	Mildred C. Howes	65,000	3,192	35,100	29,900
815, 825	E. Sohier Welch *et al.* trs.	75,000	6,384	64,000	11,000
827	Union Savings Bank	28,500	2,800	25,200	3,300
829	Union Savings Bank	28,500	2,800	25,200	3,300
839, 841	Thomas P. Beal *et al.* trs.	80,000	5,824	58,000	22,000
845	Paul M. Hamlen tr.	85,000	5,801	58,000	27,000
851, 855	Edward F. Mahady *et al.*	135,000	4,931	49,300	85,700
859	Paul M. Hamlen tr.	35,000	2,464	24,600	10,400
863	Clara G. Brooks	35,000	2,464	24,600	10,400
867, 871	F. H. Hill Co. Inc.	130,000	4,931	54,200	75,800
883, 889	Susan H. Pickering hrs.	70,000	4,318	47,500	22,500
	Cor. Gloucester.				
891, 901	R. M. Bradley *et al.* trs.	75,000	4,518	49,700	25,300
903, 905	Boston S. D. & Tr. Co. *et al.* trs.	45,000	2,800	23,200	21,800
907, 909	Union Savings Bank	30,400	2,800	23,200	7,200
911, 913	Union Savings Bank	30,400	2,800	23,200	7,200
915, 921	Eleanor Saltonstall	160,000	5,600	44,800	115,200
925, 929	Tennis and Racquet Club	330,000	20,496	266,400	63,600
	Cor. Hereford.				
941, 943	*City of Boston	102,000	5,676	73,800	28,200
945, 947	*City of Boston	175,000	10,486	104,900	70,100
	*City of Boston	120,000	26,746	60,200	59,800
	*City of Boston	2,300	2,273	2,300	
	*City of Boston	500	235	500	
991, 997	Richards M. Bradley *et al.* trs.	200,000	7,139	171,300	28,700
	Cor. Massachusetts Avenue.				
1069	Wm. B. Rice hrs.	175,000	8,097	145,700	29,300
1073, 1075	Wm. B. Rice hrs.	57,000	6,699	43,500	13,500
1077, 1079	Elizabeth C. Hyland	52,500	7,097	39,000	13,500
1081, 1083	Elizabeth C. Hyland	52,500	6,878	37,900	14,600
1085, 1087	William J. Stober	53,000	7,087	39,000	14,000
1089, 1091	Mass. Savings Bank	57,000	6,820	42,600	14,400
	Cor. Ipswich St.				
	*R. C. Arch'p of Boston	500,000	29,521	177,200	322,800
1109	Morris Bronstein	75,000	6,240	28,100	46,900
1111	Morris Bronstein	77,000	6,240	31,200	45,800
	Cor. Charlesgate East.				

JOHN A. HOPE, Inc.
2 Thompson Square
Charlestown Station
Boston, Mass.
CHArlestown 2434
GARAGE — STORE — FACTORY — SALES — LEASES — MANAGEMENT

No.	Owner	Total	Sq. Ft.	Land	Building
Lot 8	†City of Boston	$39,300	19,638	$39,300	
N. Side	†City of Boston	1,400	687	1,400	
1163	Anna Hirshman	100,000	7,538	15,100	$84,900
1167	Anna Hirshman	100,000	7,586	15,200	84,800
1171	Anna Hirshman	100,000	7,456	14,900	85,100
1175	Helen Summers	115,000	9,510	18,900	96,100
1179	Helen Summers	115,000	9,376	18,800	96,200
1185	R. P. Evans *et al.* trs.	115,000	9,177	18,400	96,600
1191	R. P. Evans *et al.* trs.	115,000	9,177	18,400	96,600
1197	Eva Matthews	105,000	8,479	17,000	88,000
1203	Eva Matthews	105,000	8,479	17,000	88,000
1209	Eva Matthews	105,000	8,630	17,300	87,700
Lot 2	R. W. Nickerson *et al.*	Val. at 200, 202 Ipswich St.			
	Cor. Ipswich				
1249, 1253	Cha's'n F. Cts. Sav. Bk	115,000	12,150	36,500	78,500
1255	Cha's'n F. Cts. Sav. Bk.	115,000	12,039	30,100	84,900
1265	Harry Coleman *et al.* trs.	50,000	9,846	24,600	25,400
Lot C	James D. Colt *et al.* trs.	57,700	28,848	57,700	
Lot B	James D. Colt *et al.* trs.	39,800	36,187	39,800	
	Henley-Kimball Co.	16,000	9,142	16,000	
1295, 1299	Geo. L. De Blois *et al.* trs.	200,000	38,209	76,400	123,600
	Cor. Jersey				
1301	Soc. Vacuum Oil Co. Inc.	33,000	8,645	26,000	7,000
1305	Oscar C. Lenk	42,000	9,975	24,900	17,100
1309, 1311	Van Ness Realty Co.	70,000	10,640	26,600	43,400
1315	Provident Inst. for Sav's	25,000	4,655	11,700	13,300
1325	Provident Inst. for Sav's	33,000	13,300	26,600	6,400
N. Side	Provident Inst. for Sav's	8,700	4,352	8,700	
1345, 1355	Middlebury Land Co. of Ohio	115,000	25,573	57,500	57,500
	Cor. Kilmarnock				
1365	Gulf Oil Corpn.	26,000	7,677	23,000	3,000
1369	Edith J. Fish	40,000	15,874	23,800	16,200
1371, 1375	Lorin D. Paine tr.	200,000	24,362	54,800	145,200
1383, 1399	Valued at 176, 200 Brookline Avenue.				

30, 34	Museum of Fine Arts	150,000	2,575	141,600	8,400
36, 38	S. W. Sleeper *et al.* trs.	84,000	1,304	78,200	5,800
40, 42	S. W. Sleeper *et al.* trs.	84,000	1,336	80,200	3,800
44, 46	S. W. Sleeper *et al.* trs.	84,000	1,336	80,200	3,800
48, 52	**Boston Y. M. C. Union	850,000	15,624	734,300	115,700
	Cor. Tamworth				
62	Geo. L. Deblois *et al.* trs. (Hotel Touraine)	1,280,000	15,623	1,171,700	108,300
	Cor. Tremont				

C. W. Whittier & Bro. ***Real Estate Brokers***
82 DEVONSHIRE STREET SHAWMUT BANK BUILDING
Selling, Leasing and Management of Business Property a Specialty

No.	Owner	Total	Sq. Ft.	Land	Building
76, 84	Josiah H. Gifford *et al.* trs.	$2,700,000	21,211	$1,909,000	$791,000
98, 106	John S. Ames *et al.* trs.	1,300,000	23,357	1,167,800	132,200
110, 116	Joseph Walker tr.	725,000	12,672	633,600	91,400
120, 126	Joseph Walker tr.	390,000	5,277	290,200	99,800
	Cor. Boylston Place				
130, 132	Katherine C. Nash *et al.*	150,000	2,000	120,000	30,000
134, 136	J. H. Soliday *et al.* trs.	160,000	1,914	105,300	54,700
140	G. R. White, Fund trs.	200,000	2,000	110,000	90,000
144	Katherine C. Nash *et al.*	140,000	4,000	132,000	8,000
146	Amer. Piano Co., lessees	180,000	3,503	147,300	32,700
150, 152	Perkins Inst. for Blind	160,000	3,663	153,900	6,100
154, 156	Julia E. Goodwin	200,000	3,750	157,500	42,500
158, 160	C. G. Winslow *et al.* trs.	115,000	2,756	110,200	4,800
162	Geo. G. Crocker *et al.* trs.	330,000	4,938	271,600	58,400
	Cor. Carver				
176	Geo. L. De Blois *et al.* trs.	125,000	1,760	96,800	28,200
	Cor. Park Square.				
180, 188	Wm. Lawrence *et al.* trs.	315,000	4,956	272,500	42,500
190, 192	G. R. White, Fund trs.	140,000	2,684	112,700	27,300
194, 200	G. R. White, Fund trs.	335,000	6,538	274,600	60,400
202, 208	Wm. F. Read *et al.* trs.	360,000	7,087	297,600	62,400
212	Joseph Walker tr. *et al.*	170,000	3,520	147,900	22,100
214, 216	Paul M. Hamlen	170,000	3,504	147,200	22,800
218, 224	First National Bank	325,000	6,963	278,400	46,600
226, 228	Harriet J. Bradbury Est.	200,000	3,458	145,200	54,800
230, 232	Harriet J. Bradbury Est.	200,000	3,442	144,600	55,400
234, 240	T. H. Whittemore *et al.* trs.	575,000	9,553	506,100	68,900
	Cor. Church				
244, 250	Geo. G. Sears *et al.* trs.	450,000	5,969	328,300	121,700
252, 254	Paul M. Hamlen tr.	150,000	2,931	123,100	26,900
256, 258	Ivers & Pond Piano Co.	145,000	2,914	122,400	22,600
264	Women's E. & I. Un. trs.	285,000	5,782	242,800	42,200
270	Women's E. & I. Un. trs.	110,000	1,407	84,000	26,000
272, 274	Paul M. Hamlen tr.	132,000	2,729	114,600	17,400
276, 278	Ernest Manahan	125,000	2,717	108,700	16,300
280	Ernest Manahan	125,000	2,704	108,100	16,900
284, 286	William R. May *et al.*	87,000	1,308	79,800	7,200
288	Paul M. Hamlen tr.	145,000	2,685	112,800	32,200
292, 300	R. H. Storer *et al.* trs.	340,000	6,843	301,100	38,900
304, 306	Lamson & Hubbard Corp.	270,000	3,310	198,600	71,400
308, 310	Henry Parkman *et al.*	160,000	2,459	146,500	13,500
	Cor. Arlington				
330, 334	Jas. H. Proctor *et al.* trs.	800,000	8,756	612,900	187,100
336, 342	Geo. L. De Blois *et al.* trs.	215,000	5,251	210,000	5,000
344, 350	N. E. Trust Co. *et al.* trs.	225,000	5,250	210,000	15,000

No.	Owner	Total	Sq. Ft.	Land	Building
352, 362	Robert W. Emmons, 2d *et al.* trs.	$375,000	8,375	$335,000	$40,000
364, 368	John L. Brandegee *et al.* trs.	300,000	5,125	205,000	95,000
372, 378	F. Murray Forbes *et al.* trs.	325,000	6,250	237,500	87,500
380, 382	Chas. F. Dutch *et al.* trs.	95,000	2,083	79,300	15,700
384, 386	Wm. D. Baker *et al.* trs.	85,000	2,083	79,300	5,700
388, 390	Albert N. Blodgett hrs.	85,000	2,083	79,300	5,700
392, 394	D. Chauncey Brewer	140,000	3,125	118,700	21,300
396, 398	Mass. Homeopathic Hosp.	92,000	2,146	81,500	10,500
400, 402	Gertrude R. Clapp *et al.*	145,000	2,812	106,900	38,100
406, 410	Sarah D. Gilman	200,000	4,937	187,600	12,400
414, 426	E. D. Codman *et al.* trs.	1,100,000	17,771	888,500	211,500
	Cor. Berkeley.				
452, 462	P. & F. of Harvard Col.	515,000	13,125	433,100	81,900
468, 470	J. L. Brandegee *et al.* trs.	84,000	3,125	78,100	5,900
472	J. L. Brandegee *et al.* trs.	84,000	3,125	78,100	5,900
476	Mary G. Storer *et al.*	85,000	3,125	78,100	6,900
478, 480	City of Boston (White Fund Trust)	105,000	3,125	93,800	11,200
484	City of Boston (White Fund Trust)	95,000	2,627	78,800	16,200
486, 488	City of Boston (White Fund Trust)	120,000	3,497	104,900	15,100
490, 496	Robert G. Dodge *et al.* trs.	210,000	6,000	180,000	30,000
498, 500	W. L. Maclachlan *et al.* trs.	100,000	3,000	90,000	10,000
502, 504	W. L. Maclachlan *et al.* trs.	100,000	3,000	90,000	10,000
520	James C. Ayer *et al* trs.	585,000	24,750	569,200	15,800
	Cor. Clarendon. Copley Square.				
688	*Trs. Boston University	866,000	33,000	660,000	206,000
	Cor. Exeter.				
	B. & A. R. R. Co.	4,344,000	433,018	4,330,300	13,700
998, 1000	C. W. Whittier *et al.* trs.	25,000	2,212	17,700	7,300
1002, 1004	Celia Schlinsky	17,000	1,755	12,300	4,700
1006, 1008	Celia Schlinsky	14,000	1,528	10,700	3,300
1010, 1012	N. B. Vanderhoof *et al.* trs.	20,000	1,548	12,400	7,600
	Cor. St. Cecilia.				
1020, 1022	Home Savings Bank	28,000	1,889	17,000	11,000
1024, 1026	Fred'k P. Bartlett *et al.*	28,000	1,802	18,000	10,000
1028, 1030	O. C. Trust Co. *et al.* trs.	32,000	1,808	21,700	10,300
1032, 1034	Reginald Foster	32,000	1,809	21,700	10,300
1036, 1038	Charles H. Pearson hrs.	36,000	1,807	25,300	10,700
1040, 1042	William H. Hayes tr.	50,000	1,799	32,400	17,600
1044, 1050	State Street Trust Co.	350,000	5,420	216,800	133,200
	Cor. Massachusetts Avenue.				

No.	Owner	Total	Sq. Ft.	Land	Building
1064, 1068	John Deferrari *et al.*	$95,000	2,200	$77,000	$18,000
1070	N. E. Trust Co. tr.	50,000	2,100	37,800	12,200
1074	Margaretta W. Deland	50,000	2,100	37,800	12,200
1078, 1080	David H. Walton *et al.* trs.	115,000	4,305	73,200	41,800
1084	Maxim Karolik	45,000	2,100	32,000	13,000
1088, 1094	George W. Smith Corp.	90,000	4,200	54,600	35,400
1096, 1098	Ray C. Johnson	33,000	2,100	18,900	14,100
1100, 1102	Warren Inst. for Sav'gs	30,000	2,100	16,800	13,200
1106, 1110	Walker-Gordon Co. Inc.	50,000	4,200	29,400	20,600
1112, 1116	Old Colony Trust Co. *et al.* trs.	55,000	4,200	29,400	25,600
1120, 1124	New York Life Ins. Co.	35,000	2,100	14,700	20,300
1126, 1130	New York Life Ins. Co.	170,000	5,473	43,800	126,200
	Cor. Hemenway.				
1138	Mina E. Fritz	320,000	13,318	133,200	186,800
1154	*Mass. Historical Soc'y	260,000	10,982	131,800	128,200
	Cor. Fenway.				
1252, 1268	John A. Hope *et al.* trs.	200,000	27,812	69,400	130,600
1270	State St. Trust Co.	21,000	4,257	8,600	12,400
S. Side	Suburban Realty Corpn.	11,300	5,649	11,300	
S. Side	James D. Colt *et al.* trs.	43,100	21,540	43,100	
1286	Provident Inst. for Sav's	40,000	12,134	24,300	15,700
1296, 1300	Edith J. Fish	49,000	7,980	23,900	25,100
	Cor. Jersey.				
1302, 1310	Merchants Realty Co.	75,000	13,300	40,000	35,000
S. Side	Provident Inst. for Sav's	54,000	35,756	54,000	
S. Side	Ray C. Johnson	56,200	28,084	56,200	
	Cor. Kilmarnock.				
1358, 1360	Wm. O. Taylor *et al.* trs.	40,000	5,558	13,800	26,200
Lot G.	William M. Bunting	4,600	3,313	4,600	
S. Side	Suburban Realty Corp.	81,600	46,131	81,600	
1380	Mass. Bond & Mtg. Co.	65,000	12,049	30,000	35,000
1390	Beacon Oil Co.	56,500	8,408	50,400	6,100
	Cor. Park Drive.				

BRADDOCK PARK

(Formerly Berwick Park.)

5	Jennie L. Jackson	7,000	1,444	2,900	4,100
9	Virginia S. Robinson	6,000	2,205	3,300	2,700
11	Edgar M. Lynch *et al.*	5,000	2,205	3,300	1,700
15	Mamie L. Stewart	5,000	2,205	3,300	1,700
17	George A. Morris *et al.*	5,000	2,205	3,300	1,700
19	Creighton Anthony	5,000	2,205	3,300	1,700
21	Samuel S. Harris *et al.*	4,800	2,205	3,300	1,500
23	Hayes Alexander	5,300	2,205	2,800	2,500
25	John E. Johnson *et al.*	5,300	2,205	2,800	2,500

No.	Owner	Total	Sq. Ft.	Land	Building
27	Mary E. Feggin	$5,300	2,205	$2,800	$2,500
29	Effie A. Pelton	5,300	2,205	2,800	2,500
31	Egbert L. Marsh	5,300	2,205	2,800	2,500
33	Alfred L. Clarke *et al.*	5,300	2,205	2,800	2,500
35	John W. Best	5,300	2,142	2,700	2,600
37	Charles De Pass	5,000	1,680	2,100	2,900
39	Grace E. Taylor	4,500	1,680	2,100	2,400
41	Isaiah B. Frost	4,500	1,632	2,000	2,500
43	Sam'l W. Goodman *et al.* trs.	5,500	1,680	2,500	3,000
	Cor. Carleton.				
10	Home Owners Loan Corp.	5,500	2,310	3,500	2,000
12	Wm. J. Hector *et al.*	5,500	2,205	2,800	2,700
14	Margaret E. R. Thompson	5,500	2,205	2,800	2,700
16	Holman B. Adams *et al.*	5,500	2,205	2,800	2,700
18	Carrie A. Morris	5,000	1,960	2,400	2,600
20	Fennah P. Francis *et al.*	5,000	1,960	2,400	2,600
22	Frances L. Hall *et al.*	4,000	1,960	2,400	1,600
24	Federal Nat'l Bank	4,000	1,960	2,400	1,600
26	Workingmen's Co-op. Bank	5,000	2,053	2,600	2,400
28	Arthur T. Cook	5,000	1,960	2,400	2,600
30	Mary E. Barco	4,500	1,960	2,400	2,100
32	Mary A. Carpenter	4,500	1,960	2,400	2,100
34	William Weiner	4,500	1,960	2,400	2,100
36	Homestead Co-op. Bank	4,000	1,517	1,900	2,100
38	Co-op. Central Bank	4,000	1,517	1,900	2,100
40	William Weiner	4,000	1,470	2,200	1,800
	Cor. Carleton.				

BRADFORD STREET

	Cor. Waltham.				
1	Christina M. Stoneham	4,300	1,294	1,300	3,000
3	Mary F. Hurley	2,500	880	900	1,600
5	Megerdich O. Jamgochian	2,500	920	900	1,600
7	Krikor Garabedian	2,500	980	1,000	1,500
9	Alice G. Capone	2,500	1,036	1,000	1,500
11	Helen Hicks *et al.*	2,500	1,100	1,100	1,400
13	Elias Nasif	2,500	1,091	1,100	1,400
15	Emelia Santosuosso	2,100	1,100	1,100	1,000
17	Julia Bencal	2,500	1,100	1,100	1,400
19	Henry Remick	2,500	1,073	1,100	1,400
21	Lena Lipson	2,500	1,060	1,100	1,400
	Cor. Wilkes.				
29	Bessie Elfman	1,000	667	800	200
31	Bessie Elfman	1,800	638	600	1,200
33	Elias Field	1,700	590	600	1,100
35, 37	John W. Greene	3,400	926	900	2,500
	Cor. Acton.				

No.	Owner	Total	Sq. Ft.	Land	Building
39	Arthur Rosenstein	$300	400	$300	
41	Arthur Rosenstein	300	400	300	
43	Arthur Rosenstein	300	400	300	
45	Arthur Rosenstein	200	350	200	
	Cor. Medford Court.				
47	Boston Penny Sav. Bank	3,000	1,100	1,100	$1,900
49	Boston Penny Sav. Bank	2,700	906	900	1,800
51	Boston Penny Sav. Bank	2,700	912	900	1,800
53	Boston Penny Sav. Bank	2,700	902	900	1,800
4	Rose E. Bornstein	3,000	785	800	2,200
6	Rose E. Bornstein	3,000	939	900	2,100
8	Rose E. Bornstein	3,000	975	1,000	2,000
10	Alice G. Capone	2,900	870	900	2,000
12	Sarkis Barsamian	2,800	972	1,000	1,800
14	Zaroof N. Swide *et al.*	2,800	970	1,000	1,800
16	Guregh Mardirosian	2,800	980	1,000	1,800
18	†City of Boston	1,000	970	1,000	
20	†City of Boston	1,000	984	1,000	
22	Catherine Howdy	2,300	984	1,000	1,300
24	Eva Winitsky	2,800	1,000	1,000	1,800
26	Charles Elfman	2,800	940	900	1,900
28	Nicholas Guletzky	2,800	940	900	1,900
30	John W. Green	2,800	940	900	1,900
32	Bessie Elfman	2,800	940	900	1,900
34	Julia S. Kaywan	2,800	940	900	1,900
36	Cosimo Rallo	2,800	940	900	1,900
38	Co-op. Central Bank	2,800	940	900	1,900
40	Badeeha Moses	2,800	940	900	1,900
42	Mike E. Shaheen	2,800	940	900	1,900
44	†City of Boston	800	814	800	
46	Thomas E. Jenkins	800	634	800	

BRATTLE SQUARE

6, 14	First National Bank	162,800	14,800	162,800	
15, 16	Cyrus Sargeant *et al.*	7,000	670	6,000	1,000
17	Edward P. Faunce	8,000	670	6,000	2,000
20, 22	See 15 Elm Street.				
27	Valued on Washington Street.				

BRATTLE STREET

9	Valued at 17 Scollay Square.				
15, 17	Harry Swartz *et al.* trs.	38,000	1,550	32,600	5,400

No.	Owner	Total	Sq. Ft.	Land	Building
19	Harry Swartz *et al.* trs.	$38,000	1,880	$32,000	$6,000
21, 23	Harry Swartz *et al.* trs.	38,000	1,780	32,000	6,000
25	Trs. Amherst College	26,000	2,000	26,000	
29	Charles F. Adams *et al.* trs.	26,000	1,900	26,000	
31, 51	Suffolk Sav. Bank for Seamen and others	244,700	8,740	244,700	
	Cor. Brattle Square.				
53, 55	A. K. Cohen *et al.* trs.	115,000	5,916	94,000	21,000
6, 44	Valued on Cornhill.				

BRIDGE COURT

5	Carlo Tremont *et al.*	3,700	600	600	3,100
7	Giuseppe Checio	3,700	600	600	3,100
6	Guiseppe Manzo *et al.*	3,800	767	800	3,000
8	Antonio Lagone *et al.*	3,700	754	800	2,900
End.	*City of Boston	7,600	5,112	7,600	

BRIGGS PLACE

1	William Shane	3,000	886	900	2,100
3	Henry Fine	3,000	870	900	2,100
5	Benjamin Hillman	3,000	880	900	2,100
7	Gecie Dorfman	2,800	864	900	1,900
2	Joseph A. Frey	2,800	869	900	1,900
4	Pasquale Peccitti	2,800	948	900	1,900
6	Pasquale Peccitti	2,800	948	900	1,900
8	Julia Price	1,800	700	700	1,100

BRIGHTON AVENUE

1, 7	Samuel Altman *et al.*	66,000	13,827	41,500	24,500
N. Side	Margaret D. Fort	16,400	16,362	16,400	
19, 21	Thomas F. Grace	20,000	7,825	7,800	12,200
23, 25	Thomas F. Grace	20,500	8,537	8,500	12,000
27, 31	Federal National Bank	26,000	16,382	16,400	9,600
39	Pauline C. Black *et al.* trs.	48,000	16,362	16,400	31,600
45	Edward W. Timmins	16,500	16,362	16,400	100
55	Harriet M. Pomeroy	18,800	26,827	18,800	
57	Jennie D. Steuer	22,000	5,157	7,700	14,300
59	Jennie D. Steuer	33,000	6,524	11,400	21,600
	Cor. Chester St.				
61	Ruth V. Northup	9,500	1,996	3,500	6,000
63	Ruth V. Northup	8,500	1,820	2,700	5,800
65	Ruth V. Northup	8,500	1,820	2,700	5,800
67	Ruth V. Northup	8,800	2,080	3,000	5,800
71	Ruth V. Northup	8,800	2,100	3,000	5,800
73	Ruth V. Northup	8,500	1,820	2,700	5,800

ELBRIDGE K. NEWHALL
HORATIO NEWHALL
Telephone CAPitol 4282

REAL ESTATE
INSURANCE
27 State Street

No.	Owner	Total	Sq. Ft.	Land	Building
75	Ruth V. Northup	$8,500	1,820	$2,700	$5,800
77	Ruth V. Northup	8,800	2,055	3,000	5,800
79	Anthony Mascara *et al.*	8,200	1,474	2,200	6,000
81	Charles Fillis *et al.*	8,000	1,302	2,000	6,000
83	Delia A. Quigley	8,200	1,449	2,200	6,000
85	Brighton Five Cents Sav. Bank	10,100	2,717	4,100	6,000
87	Home Owners Loan Corp.	9,100	2,151	3,200	5,900
89, 91	Mary M. Blankmeyer	55,000	4,269	10,700	44,300
95	William J. Stober	21,000	6,057	18,200	2,800
	Cor. Linden St.				
101, 121	Helen F. Bradford	100,000	14,910	67,100	32,900
127, 137	Donald M. Hill *et al.* trs.	95,000	16,420	48,400	46,600
	Including 15 Gardner St.				
139, 143	Harvard Realty Co.	27,900	3,178	15,900	12,000
145, 155	Harvard Realty Co.	113,000	9,497	76,000	37,000
18, 32	"20 Brighton Ave." Inc.	170,000	28,981	72,500	97,500
	Cor. St. Luke's Road.				
S. Side	*Parish of St. Luke's Ch.	38,000	10,986	19,200	18,800
50	John Young	88,000	7,506	15,000	73,000
	Cor. Fordham.				
56	Fordham Realty Corpn.	40,000	5,041	11,300	28,700
60	Fordham Realty Corpn.	44,000	4,830	9,700	34,300
64	Fordham Realty Corpn.	40,000	5,327	12,000	28,000
	Cor. Chester St.				
66, 76	Sophie Gorenstein *et al.*	25,000	5,470	13,700	11,300
78	H. T. Brown *et al.* trs.	7,500	5,193	5,200	2,300
80	Marion L. Connell	11,000	5,000	6,300	4,700
	Cor. Reedsdale.				
84, 86	S. Margaret Campbell	9,300	5,250	5,200	4,100
90, 92	Addie S. Piper	16,000	8,500	8,500	7,500
100	Edward M. Warner	19,000	7,045	17,600	1,400
	Cor. Linden St.				
108, 113	Brookline Sav. Bank	25,000	6,048	12,100	12,900
116, 120	Goudey Gum Co.	35,000	9,110	18,200	16,800
122	Convey'rs T. I. & Mtge. Co.	50,000	18,072	36,100	13,900
128	Allston Land Corp.	125,000	13,413	40,200	84,800
130, 140	Wm. M. Collins *et al.* trs.	118,000	8,669	69,400	48,600
	Cor. Harvard Ave.				

BRIGHTON STREET

61, 63	Lena Levenson	6,400	1,063	3,200	3,200
65	Van Courtland Lawrence	4,900	1,032	1,000	3,900
67	Hrs. Martin M. Lomasney	3,500	1,052	1,100	2,400
69	Harry White	4,500	1,015	1,000	3,500
71	Guiseppe Calabrese tr.	4,500	1,015	1,000	3,500
73	Realty Inc.	4,500	1,015	1,000	3,500
75	Sewall C. Brackett Adm.	5,200	1,239	1,200	4,000

No.	Owner	Total	Sq. Ft.	Land	Building
77	Letterio Berlingheri *et al.*	$5,200	1,239	$1,200	$4,000
79	William Laxson	5,100	1,121	1,100	4,000
81	William Laxson	5,300	1,121	1,100	4,200
83	Shirley Yoffa	5,200	1,180	1,200	4,000
85	Realty Inc. Valued at 229-231 Chambers.				
	Cor. Chambers.				
89	James P. Richardson	4,500	936	1,300	3,200
91	Realty Inc.	4,500	936	1,300	3,200
93	Rose Schultz	5,000	936	1,300	3,700
95	Ida Aronson	5,800	908	1,300	4,500
97	Benjamin Blackman	5,600	916	1,300	4,300
99	Convey'rs T. I. M. Co.	5,500	936	1,300	4,200
101	Paul Chevrier *et al.*	5,200	850	1,300	3,900
103	Realty Inc.	4,500	850	1,300	3,200
105	Convey'rs T. I. & M. Co.	6,000	900	1,300	4,700
	Cor. Brighton St. Avenue.				
107	Wyoming Inc.	5,900	1,283	1,900	4,000
109	Grant Realty Corp.	5,000	644	1,000	4,000
111, 113	Frederick E. Ordway	8,600	2,400	3,600	5,000
115, 119	J. H. Soliday *et al.* trs.	7,000	2,314	4,600	2,400
	Cor. Poplar.				
121, 123	Ida Margolis	11,000	1,509	3,000	8,000
125	Lowell Five Cents Sav. Bk.	4,000	1,405	2,100	1,900
127	Lowell Five Cents Sav. Bk.	3,800	1,197	1,800	2,000
129	Oliver Realty Corp.	3,700	1,275	1,900	1,800
131	Oliver Realty Corp.	3,700	1,271	1,900	1,800
133	Oliver Realty Corp.	4,000	1,485	2,300	1,700
135, 137	Temple Realty Co.	24,700	2,296	4,600	20,100
139, 141	Max Steigman	11,200	2,148	3,200	8,000

16	Elizabeth Peyser	1,800	890	1,800	
18	Elizabeth Peyser	1,800	890	1,800	
20	John F. Burke *et al.* trs.	3,200	890	1,800	1,400
22, 26	John F. Burke *et al.* trs.	3,200	890	1,800	1,400
N. E. Side Boston Elevated Ry. Co.		18,900	10,506	18,900	
62	Realty Inc.	1,000	636	1,000	
64, 66	Realty Inc.	1,000	700	1,000	
	Cor. Brighton St. Place.				
70	Realty Inc.	3,000	2,000	3,000	
72	Realty Inc.	1,200	780	1,200	
74	Realty Inc.	2,800	1,884	2,800	
78	Eleonora Venezia	5,900	1,418	2,100	3,800
80	Eleonora Venezia	5,900	1,584	2,400	3,500
82, 84	Midtown Realty Trust	10,000	2,208	3,300	6,700
	Cor. Barton Court.				
92, 96	Realty Inc.	8,200	1,800	3,200	5,000

No.	Owner	Total	Sq. Ft.	Land	Building
98	Realty Inc.	$4,300	1,300	$2,300	$2,000
100	Realty Inc.	4,000	867	1,500	2,500
r. 100	Isaac Lappin	1,500	1,000	1,500	
102	Fred Giardullo	4,100	806	1,400	2,700
104	Eli H. Tarlin	4,100	900	1,600	2,500
106	Eli H. Tarlin	4,100	900	1,600	2,500
108	Stanley M. Burroughs	4,900	900	1,600	3,300
	Cor. Milton.				
110, 112	Mass. Management Corp.	5,100	1,063	2,100	3,000
114	Ida Shainker trs.	4,100	634	1,300	2,800
	Cor. Poplar.				
122	Sophie Gateman	4,000	372	800	3,200
124	Pasquale Tomasetti	8,300	1,260	1,900	6,400
126	Sara Bloom	8,300	1,200	1,800	6,500
128	Stephen Joltki	8,300	1,200	1,800	6,500
130	Realty Inc.	7,300	1,350	2,000	5,300
132	Realty Inc.	7,300	1,350	2,000	5,300
134	First National Bank	7,700	1,710	2,500	5,200
136	Nathan Baer *et al.*	8,300	1,692	2,500	5,800

BRIGHTON STREET PLACE

2	Realty Inc.	1,400	1,400	1,400	

BRIMMER STREET

	Cor. Pinckney.				
1, 3	John F. F. Brewster *et al.* trs.	110,000	5,182	62,200	47,800
5	Marie A. Byrd *et al.*	38,000	3,026	18,200	19,800
7	Marie A. Byrd	20,000	2,258	13,500	6,500
9	Marie A. Byrd	26,000	3,284	19,700	6,300
11	Susan L. Clarke	21,000	2,366	14,200	6,800
15	Susan L. Clarke	29,000	3,687	22,100	6,900
17	Arthur D. Hill *et al.* trs.	25,000	3,687	22,100	2,900
19	Gilbert E. Fuller *et al.*	25,000	3,125	18,700	6,300
21	Mary E. Born	21,000	2,250	13,500	7,500
23	Ethel B. Wells	23,000	2,500	15,000	8,000
25	Ethel B. Wells	23,000	2,500	15,000	8,000
27	Marion Morss	24,000	2,500	15,000	9,000
29	George B. Wells	25,000	2,500	15,000	10,000
31	George B. Wells	26,000	2,625	15,800	10,200
33	Dorothy P. D. Putnam	26,000	2,562	15,200	10,800
35	Catharine A. Codman	27,000	2,875	17,200	9,800
37	Harold W. Bell	30,000	2,750	15,500	14,500
39	Marion L. Blake	25,000	2,750	15,500	9,500
41	Mary Lee Ware	50,000	6,252	40,600	9,400
	Cor. Mt. Vernon.				

No.	Owner	Total	Sq. Ft.	Land	Building
49	Elizabeth L. Ware	$18,000	792	$7,100	$10,900
	Cor. Chestnut				
67, 69	*The Brimmer School	150,000	6,908	69,000	81,000
	Cor. Beaver Pl.				
71, 73	Henry F. Sears *et al.*	13,500	1,482	10,300	3,200
	Cor. Pinckney.				
2	Old Colony Trt. Co. trs.	24,500	1,505	12,000	12,500
4	Old Colony Trt. Co. trs.	19,000	1,378	9,600	9,400
6	Old Colony Trt. Co. trs.	19,000	1,378	9,600	9,400
8	Naomi Eames	28,000	1,378	7,600	20,400
10	Victor Viaux *et al.*	14,000	2,340	11,700	2,300
12	Stephen Hurlbut	20,000	2,340	11,700	8,300
14	Helen C. McConnel	18,000	2,340	11,700	6,300
16	Mabel S. Brown	19,000	2,982	14,900	4,100
18	Paul R. Reed	16,500	1,980	9,900	6,600
20	Helen Chapman Grimes	16,500	2,320	11,600	4,900
22	Carl T. Keller *et al.*	16,500	2,320	11,600	4,900
24	Margaretta B. Codman	17,500	2,320	11,600	5,900
26	Christie A. Hartwell tr.	16,000	2,320	11,600	4,400
28	Parish of the Advent	17,500	2,320	11,600	5,900
30-34	*Parish of the Advent	202,000	18,561	129,900	72,100
	Cor. Mt. Vernon.				
44	Emily M. Morison hrs.	20,500	2,250	14,600	5,900
50	John H. Fay *et al.*	16,000	1,091	8,700	7,300
52	Howard Whitcomb	18,000	1,092	8,700	9,300
54	Alice L. Walker	20,000	1,192	9,500	10,500
56	Constance P. Chipman	17,000	1,094	8,800	8,200
58	Federal Realty Corpn.	18,000	1,094	8,800	9,200
	Cor. Chestnut				
70	Arioch W. Erickson	100,000	9,331	70,000	30.000

BRISTOL STREET

61, 101	G. Robert J. Boggs *et al.* trs.	53,100	29,729	34,100	19,000
	Cor. Albany.				
40	Hub Laundry Co.	22,900	5,160	6,500	16,400
50	Hub Laundry Co.	21,500	3,586	4,500	17,000
56	Home Savings Bank	11,800	3,100	3,800	8,000
60, 70	*City of Boston	118,000	15,679	19,600	98,400

BROAD STREET

5, 7	Katharine C. Nash *et al.*	31,000	1,350	29,700	1,300
9	R. M. Bradley *et al.* trs.	20,000	715	18,600	1,400
	Cor. Doane.				
15, 19	Henry Whitmore *et al.* trs.	650,000	7,589	351,500	298,500
	Cor. Central.				

John C. Paige & Company Dependable Insurance of Every Description Since 1876
New York 40 BROAD ST., BOSTON Portland

No.	Owner	Total	Sq. Ft.	Land	Building
33	P. & F. of Harvard Col.	$350,000	3,680	$184,000	$166,000
	Cor. Water.				
45	Wm. O. Taylor *et al.* trs.	77,000	1,842	68,200	8,800
47, 49	Wm. O. Taylor *et al.* trs.	65,000	2,689	61,800	3,200
	Cor. Milk.				
61	Mass. Sav'gs Bank	61,000	1,237	54,400	6,600
63, 65	P. & F. of Harvard Col.	40,000	1,008	33,300	6,700
67	Geo. L. De Blois *et al.* trs.	23,000	900	19,800	3,200
69	Geo. L. De Blois *et al.* trs.	20,000	887	18,600	1,400
71, 73	Will & Baumer Co., Inc.	21,000	880	19,300	1,700
75, 77	Columbian Nat. L. Ins. Co.	53,000	1,709	41,000	12,000
	Cor. Batterymarch.				
89, 97	F. Ward Paine *et al.* trs.	2,000,000	24,125	554,800	1,445,200
	Cor. Franklin.				
99, 101	Jas. H. Proctor *et al.* trs.	77,000	3,429	68,600	8,400
103, 107	John D. Bates hrs.	64,800	3,047	53,900	10,900
109, 113	B. Y. M. C. Union *et al.*	65,000	4,202	46,200	18,800
115, 119	B. Y. M. C. Union *et al.*	44,700	3,787	35,100	9,600
123, 125	B. Y. M. C. Union *et al.*	38,000	3,975	31,800	6,200
127, 133	B. Y. M. C. Union *et al.*	36,000	3,415	27,300	8,700
165, 169	Moses Williams, Jr. *et al.* trs.	103,000	7,298	73,000	30,000
	Cor. High.				
175, 177	Edward J. Ratte tr. *et al.*	38,400	1,409	28,200	10,200
179, 181	Edward J. Ratte tr. *et al.*	92,600	5,442	70,800	21,800
	Junc. Atlantic Avenue				
	Cor. Central.				
36, 40	First National Bank tr.	2,202,000	26,760	802,800	1,397,200
	Cor. Milk.				
50, 52	Geo. L. De Blois *et al.* trs.	32,000	1,730	29,500	2,500
54, 56	Rosa A. Sampson	17,000	880	13,200	3,800
58, 60	Rosa A, Sampson	18,000	912	13,700	4,300
62	De Coursey Fales	20,000	1,083	16,200	3,800
64	C. W. Whittier *et al.* trs.	14,000	850	12,700	1,300
66	De Coursey Fales	14,000	800	12,000	2,000
68, 70	Lizzie McClure Bird	23,500	1,027	20,500	3,000
	Cor. Custom House.				
72	Rebecca R. Krock	25,500	962	22,100	3,400
74, 76	Union Savings Bank	17,200	1,076	17,200	
80, 86	Myron P. Lewis *et al.* trs.	115,000	5,400	86,400	28,600
	Cor. Franklin.				
88	Samuel Eliot *et al.* trs.	320,000	7,436	163,600	156,400
	Cor. Wharf.				
102, 112	B. Y. M. C. Union *et al.*	68,700	4,303	60,200	8,500

No.	Owner	Total	Sq. Ft.	Land	Building
114	Union Savings Bank	$24,000	1,370	$20,500	$3,500
116	Home Savings Bank	17,000	880	15,000	2,000
	Cor. Export.				
	Cor. India Square.				
122, 124	Cleveland Realty Co.	91,000	2,842	56,800	34,200
126	Home Savings Bank	9,000	692	9,000	
128	Carlos H. Samson	12,000	682	9,500	2,500
130	Union Savings Bank	28,000	2,202	22,000	6,000
132, 140	Valued at 313-315 Atlantic Ave.				
	Cor. Atlantic Avenue.				

BROADWAY

5, 29	Wm. O. Taylor *et al.* trs.	1,400,000	52,416	838,600	561,400
45	Harry L. Rice *et al.* trs.	65,000	5,804	63,800	1,200
	Cor. Shawmut.				
59	Albert H. Eichorn *et al.*	6,000	932	5,500	500
65	William D. Lee	15,000	978	5,900	9,100
67, 69	Rosa C. E. Kessler	12,000	2,373	12,000	
71	Joseph F. Kessler	16,000	1,765	12,300	3,700
	Cor. Piedmont.				
77, 81	Realty Inc.	20,000	2,520	15,100	4,900
85	Miller Oil Co.	11,000	1,330	9,300	1,700
	Cor. Winchester.				
91, 93	Louise K. Wilson *et al.*	17,700	3,351	17,700	
95, 97	Eli Goldberg *et al.*	8,000	1,315	7,500	500
99	Job E. Gaskin tr.	12,000	2,066	10,300	1,700
	Cor. Melrose.				
111, 115	Boston Lessees Inc.	80,000	5,156	36,000	44,000
	Cor. Fayette				
121, 125	Women's Educational Un.	25,000	1,283	15,400	9,600
127, 129	Women's Educational Un.	100,000	3,280	26,000	74,000
	Cor. Tremont.				
149, 151	Mary C. Murphy tr.	18,000	1,516	13,600	4,400
	Cor. Porter.				
	Boston Elevated Ry. Co.	51,000	22,004	49,400	1,600
159, 161	Eva Wasserman	18,000	1,929	11,600	6,400
	Cor. Kirkland.				
165	Michael S. Rosenbaum	25,000	1,382	13,800	11,200
	Shawmut Ave.				
171	Charles F. Adams *et al.* trs.	5,000	297	3,600	1,400
173	Mary C. Murphy tr.	9,000	714	7,100	1,900
177, 181	Eva Wasserman	18,000	2,290	11,500	6,500
183, 187	Max H. Lefkovich	15,000	1,885	9,400	5,600
189, 193	Michael S. Rosenbaum	10,000	1,480	7,400	2,600
195, 201	Charles E. Murphy	10,000	1,308	6,500	3,500
209	Tarey Zine	2,500	484	2,400	100
211, 215	George Maniates	12,500	924	11,000	1,500
	Cor. Washington.				
229	Boston Elevated Ry. Co.	80,000	7,178	71,800	8,200

No.	Owner	Total	Sq. Ft.	Land	Building
237, 277	Realty Inc.	$175,000	22,451	$89,800	$85,200
	Cor. Harrison Ave.				
285, 289	John J. Murphy	4,000	1,100	2,700	1,300
293	John J. Murphy	4,000	800	2,000	2,000
295, 297	Volunteer Co-op. Bank	4,000	697	1,700	2,300
S. Side	Boston & Albany R. R. Co.	3,600	1,442	3,600	
367	John T. Keefe	38,000	10,419	13,000	25,000
375	John Hancock M. L. Ins. Co.	150,000	13,983	13,900	136,100
4, 8	See 12 Park Square.				
Lot 57	Harry L. Rice *et al.* trs. Val. on Stuart Street.				
Lot 69	Harry L. Rice *et al.* trs.	14,900	953	14,900	
18	William B. Rice hrs.	75,000	5,585	74,500	500
Lot 67	Job E. Gaskin tr. Val. 50, 52 Eliot Street.				
	Cor. Eliot.				
	Cor. Stuart St.				
Lot 141	Animal Rescue League. Val. on Stuart St.				
46	**Animal Rescue League	28,000	1,075	21,100	6,900
52	Convey'rs T. I. & Mtge. Co.	15,000	1,988	13,900	1,100
54	Convey'rs T. I. & Mtge. Co.	55,000	5,070	35,500	19,500
64	Convey'rs T. I. & Mtge. Co.	12,000	1,380	9,700	2,300
66	Convey'rs T. I. & Mtge. Co.	21,000	3,000	18,000	3,000
72, 76	Convey'rs T. I. & Mtge. Co.	40,000	5,982	36,000	4,000
78, 90	Mass. General Hospital	65,000	6,373	38,300	26,700
92, 96	Goodrich Tire Service Co.	50,000	2,765	16,500	33,500
98, 100	Nickels B. Huston	9,000	1,169	7,100	1,900
102, 106	John L. Hurley	15,000	1,315	7,900	7,100
112	Daniel J. Daly tr.	18,000	2,355	16,500	1,500
116, 120	Matthew P. Scullin	17,000	1,064	9,500	7,500
	Cor. Carver.				
	Cor. Warrenton Place.				
134, 140	See 301, 317 Tremont St.				
	* City of Boston	214,600	15,326	214,600	
	Cor. Tremont St.				
156, 158	Eva Wasserman	13,000	1,749	10,500	2,500
162, 164	Mary H. Horgan	13,000	1,680	8,400	4,600
166, 178	Michael S. Rosenbaum	40,000	5,762	28,800	11,200
180, 188	Mary E. George *et al.*	20,000	2,225	11,100	8,900
194, 196	*City of Boston	250,000	8,150	40,800	209,200
202	William Buckman	9,000	1,250	6,300	2,700
206	William Buckman	9,000	1,260	6,300	2,700
232, 234	Edward N. Brown	9,000	1,313	6,600	2,400
248, 250	Rebecca Silverman	6,500	1,138	5,700	800
252, 274	Francesca Di Nozzi	10,000	1,144	5,800	4,200
256, 274	Boston Edison Co.	58,500	4,645	23,200	35,300
280	John C. L. Dowling	10,000	1,807	8,100	1,900
284, 294	Hyman Stahl	10,000	2,652	8,000	2,000
	Junc. Curve				

No.	Owner	Total	Sq. Ft.	Land	Building
	Boston & Albany R. R. Co.	$17,200	6,836	$17,200	
	Boston & Prov. R. R. Corp.	175,000	41,000	175,000	
	At F. P. Channel.				

BROMFIELD STREET

11, 21	Charles F. Adams *et al.*	400,000	8,545	384,500	15,500
23, 29	William J. Stober	250,000	3,654	219,200	30,800
	Cor. Province.				
31, 33	John O'Conner hrs.	100,000	1,484	89,100	10,900
37, 39	George L. Lincoln *et al.*	90,000	1,094	87,500	2,500
41, 43	*Mass. Bible Society	100,000	1,137	91,000	9,000
45, 51	Harry L. Sampson *et al.* trs.	260,000	2,338	175,300	84,700
55	John O'Conner hrs.	70,200	1,253	65,200	5,000
20, 22	John Gaston *et al.* trs.	90,000	1,885	84,900	5,100
24, 26	John Gaston *et al.* trs.	90,000	1,900	85,500	4,500
28, 30	Moses Williams *et al.* trs.	50,000	1,991	47,800	2,200
32, 38	Home Savings Bank	514,000	10,070	483,400	30,600
40, 44	Albert R. Rosenthal hrs.	400,000	5,828	349,600	50,400

BROOKLINE AVENUE

29-33	Wm. D. Poole *et al.* trs.	150,000	13,824	69,100	80,900
47, 53	Boston & Albany R. R. Co.	52,000	10,400	46,800	5,200
Rear	Boston & Albany R. R. Co.	14,000	3,230	9,500	4,500
	Goodyear Tire & Rub. Co.	16,000	3,344	10,000	6,000
61	Goodyear Tire & Rubber Co.	250,000	28,248	84,700	165,300
	Cor. Overland.				
109	William J. Stober	305,000	29,999	90,000	215,000
121	W. J. Connell Co.	71,000	22,212	62,100	8,900
	Cor. Burlington Ave.				
133	S. S. Pierce Realty Co.	940,000	71,864	179,700	760,300
141, 143	Firestone Tire & Rubber Co.	274,000	42,961	111,700	162,300
	Cor. Fullerton.				
155, 161	Sears, Roebuck & Co.	180,000	19,500	58,500	121,500
201	Sears, Roebuck & Co.	3,260,000	360,292	867,000	2,393,000
	Cor. Park Drive.				
253, 269	James M. Rothwell *et al.*	65,000	18,646	37,300	27,700
Lot 8	Simmons College	17,000	13,950	17,000	
	West Side.				
Lot 7	Simmons College	18,000	15,000	18,000	
281	*Simmons Female College	21,000	15,000	18,000	3,000
291	*Simmons Female College	21,000	15,000	18,000	3,000
	*Simmons Female College	24,000	16,056	24,000	
321	Val. at 78-94 Pilgrim Road.				

No.	Owner	Total	Sq. Ft.	Land	Building
N. W. Side	*Winsor School. Valued on Longwood Ave.				
421, 425	Kirkland Garage, Inc.	$11,000	2,366	$4,700	$6,300
429, 431	Estelle Reed	43,000	3,506	7,000	36,000
433	James L. Roope	33,000	3,739	5,600	27,400
441, 459	Catherine Keane	50,000	9,100	18,200	31,800
W. Side	Lillian A. Moore, *et al.*	3,600	2,400	3,600	
467	John W. Barnes	35,000	10,327	10,300	24,700
471	David L. Rand	15,000	3,374	5,100	9,900
	Mary J. Donnelly	65,000	57,419	65,000	
	Cor. Francis.				
2	Boston Buick Co.	72,500	15,344	69,000	3,500
20, 24	Valued at 600, 620 Newbury St.				
48, 62	Arthur H. Taber *et al.* trs.	95,000	15,147	53,000	42,000
64, 76	Norman B. Smith *et al.* trs.	210,000	22,471	112,400	97,600
	Cor. Lansdowne.				
78, 88	Mass. Cities Realty Co.	140,000	14,833	74,200	65,800
90, 92	Mass. Cities Realty Co.	23,000	2,750	9,600	13,400
96, 98	Brookline Trust Co.	60,000	5,461	19,100	40,900
100, 102	Warren Inst. for Sav's	60,000	5,700	20,000	40,000
104, 106	Home Savings Bank	65,000	6,705	20,100	44,900
110, 114	Home Savings Bank	65,000	11,349	28,400	36,600
120	Realty Inc.	80,000	17,165	42,900	37,100
122, 130	John Hancock M. L. I. Co.	175,000	25,085	62,700	112,300
132, 138	E. M. Parker *et al.* trs.	60,000	8,871	22,200	37,800
140, 148	Suburban Realty Corp.	45,000	7,500	15,000	30,000
150	William J. Stober	15,000	6,648	13,300	1,700
158, 162	First National Bank	65,000	11,621	23,200	41,800
176, 184	Amos R. Little *et al.* trs.	60,000	9,119	20,500	39,500
186, 192	Amos R. Little *et al.* trs.	50,000	6,939	15,600	34,400
194, 200	Amos R. Little *et al.* trs.	65,000	9,132	27,400	37,600
	Cor. Boylston.				
264	Ruth C. Adams	58,000	5,027	10,000	48,000
266	Ruth C. Adams	58,000	5,014	10,000	48,000
268	Ruth C. Adams	58,000	5,000	10,000	48,000
270	Ruth C. Adams	57,000	5,034	10,100	46,900
274	Ruth C. Adams	60,000	6,666	13,300	46,700
	Charles G. Rice	80,000	190,977	80,000	
E. Side	*Beth Israel Hosp. Assn.	1,500,000	333,384	333,400	1,166,600
E. Side	*Comth. of Mass.	600,000	98,816	98,800	501,200
	Cor. Longwood Ave.				
Lot 52	Albert R. Whittier	56,000	65,871	56,000	
440	*City of Boston	140,000	67,249	50,400	89,600
454, 458	Danker & Donohue Inc.	30,000	8,800	8,800	21,200
462	Danker & Donohue Inc.	30,000	12,240	8,600	21,400

No.	Owner	Total	Sq. Ft.	Land	Building
468	Pantagiota Michailedon	$4,800	1,744	$1,700	$3,100
470	Home Owners Loan Corp.	4,800	1,733	1,600	3,200
472	Karl A. Klinckmuller *et al.*	5,200	1,733	1,600	3,600
474	John J. Harkins *et al.*	4,800	1,733	1,600	3,200
476	Robert J. Taylor	4,800	1,732	1,600	3,200
478	Cecilia C. Gaertner *et al.*	4,800	1,732	1,600	3,200
480	Mary A. Morrison	4,900	1,825	1,700	3,200
482	Louise M. Lyons	6,000	2,182	2,400	3,600
484	Joanna E. Hourihan	8,600	3,191	2,400	6,200
486	Mary A. McCarthy *et al.*	8,300	3,226	2,100	6,200
	BUCKINGHAM STREET				
20 to 48	Daniel F. Riley	415,000	40,131	140,500	274,500
12	Valued at 269-285 Columbus Ave.				
	BULFINCH PLACE				
2, 4	*Salvation Army of Mass.	200,000	7,778	85,500	114,500
6½, 6	Realty Inc.	40,000	4,750	23,700	16,300
	Cor. Bowdoin.				
7	A. E. Bigelow *et al.* trs.	25,000	2,200	17,600	7,400
8	A. E. Bigelow *et al.* trs.	36,000	3,619	14,500	21,500
10	Ettore Fortini *et al.*	18,000	2,287	11,400	6,600
	Cor. Bulfinch.				
	*Parker Memorial Church	78,000	6,000	48,000	30,000
	BULFINCH STREET				
2	Elva M. Brooks. See 62, 72 Cambridge Street.				
4	Bertram A. Petkun *et al.*	14,500	1,734	11,300	3,200
6	Bertram A. Petkun *et al.*	13,500	1,810	10,900	2,600
8	Bertram A. Petkun *et al.*	13,500	1,740	10,200	3,300
10	Rachel Allen Memorial Home *et al.*	25,000	1,790	21,500	3,500
	Cor. Howard.				
12½, 14	Realty Inc.	10,100	1,264	10,100	
16	Dora Gordon	9,000	1,355	6,800	2,200
18	A. E. Bigelow *et al.* trs.	12,500	1,291	6,100	6,400
20	A. E. Bigelow *et al.* trs.	16,000	2,650	11,300	4,700
22	Alexander Kowalewski	11,000	1,166	5,800	5,200
24	Railway Mail Club	21,000	2,295	14,800	6,200
	Cor. Allston.				
7	Rosa Lehr *et al.*	7,000	1,474	4,800	2,200
9	Samuel Lucy	7,000	1,400	4,400	2,600
11	Margaret E. Moulton	7,000	1,500	5,000	2,000
	BULLOCK STREET				
	*Commonwealth of Mass.	$72,500	29,200	$72,500	
	*Commonwealth of Mass.	55,100	21,200	55,100	
	*Commonwealth of Mass.	51,400	20,572	51,400	
	*Commonwealth of Mass.	47,000	18,800	47,000	
	*Commonwealth of Mass.	28,600	10,400	28,600	

No.	Owner	Total	Sq. Ft.	Land	Building
	Boston Edison Co. Valued at Head Place.				
	BURBANK STREET				
	(Formerly Astor Street)				
21	Celia Green tr.	$30,000	4,232	$8,500	$21,500
25	Louis Libman	27,000	4,761	9,500	17,500
27	Louis Libman	27,000	4,442	8,900	18,100
31	Louis Libman	21,000	3,133	5,500	15,500
37	Louis Libman	21,000	2,993	5,200	15,800
41	Myron R. Kadetsky	30,000	3,762	7,500	22,500
	Cor. Edgerly Road.				
49	Ida J. Schneider *et al.*	36,000	4,345	10,900	25,100
55	Selma Nathan	30,000	3,950	7,900	22,100
59	Celia Green tr.	30,000	3,950	7,900	22,100
63	Lowell Five Cents Sav. Bk.	27,000	3,318	6,600	20,400
65	Lowell Instn. for Sav'gs	33,000	4,977	10,000	23,000
75	Charles Brodsky tr.	31,000	3,790	7,600	23,400
38, 46A	John A. Hope *et al.* trs.	25,000	6,732	10,000	15,000
48, 52	Boston Management Corp.	55,000	4,980	7,500	47,500
54, 56	Boston Management Corp.	46,000	4,980	7,500	38,500
58, 60	Benjamin Taper	5,000	1,660	2,500	2,500
64	Hannah J. Deal	35,000	5,188	7,800	27,200
70	Hannah J. Deal	35,000	5,188	7,800	27,200
74, 78	Louis D. Ziman	3,500	3,558	3,500	
	BURLINGTON AVENUE				
40	S. S. Pierce Realty Co. Value at 133 Brookline Ave.				
27	Ed. H. McKee *et al.* trs.	500,000	40,448	101,100	398,900
	BUSSEY PLACE				
	Cyrus Y. Ferris *et al.*	25,000	1,325	19,900	5,100
	BUTTRICK PLACE				
	Sylvester Capobianco. Valued at 51 No. Margin Street.				
	BYRON STREET				
2	Clarence J. Smith	10,000	1,102	4,400	5,600
3	Chas. L. Harding	12,000	968	3,800	8,200
4, 5	Eleanor R. Sears	75,000	3,357	13,400	61,600
6	A. N. Winslow *et al.* trs.	15,500	1,879	7,500	8,000
7	Charles B. Slater	10,000	1,592	6,400	3,600
8	Wm. Dexter *et al.* trs.	9,500	1,507	6,000	3,500
9	E. Sohier Welch *et al.* trs.	10,000	1,586	6,300	3,700
10	Annie L. A. Chauvenet	11,000	1,610	6,600	4,400
11, 13	Laura G. Hall	27,000	4,758	19,000	8,000
14	John Cronin *et al.*	13,000	1,600	6,400	6,600
15	Katherine T. Stephens	9,000	1,586	6,300	2,700

THE BOSTON FIVE CENTS SAVINGS BANK

30 SCHOOL ST., BOSTON, MASSACHUSETTS

•

BRANCH OFFICES

696 Centre Street, Jamaica Plain

1906 Centre Street, West Roxbury

•

Savings Accounts

Christmas Club - - - Vacation Club - - - Tax Club

Savings Bank Life Insurance

MORE THAN $5,000,000

saved on fire insurance

MORE THAN FIVE MILLION DOLLARS — those giant figures represent actual savings to Quincy Mutual policyholders. Actual savings made possible by sound, conservative management — reaching 20% or more a year in dividends. That is why we offer the greatest degree of *safety* for insurance dollars — a sound, business-wise way to save money. For eighty-seven years, Quincy Mutual has been known for fair, prompt adjustment and payment of losses whenever fire occurs. Insist on Quincy Mutual protection! Write us now for the name of your nearest agency.

QUINCY MUTUAL FIRE INSURANCE CO.

FOUNDED 1851

57 Washington Street, Quincy, Massachusetts

GRAnite 8770

AGENTS EVERYWHERE IN NEW ENGLAND TO SERVE YOU

C

C STREET

No.	Owner	Total	Sq. Ft.	Land	Building
	Cor. Anchor.				
340	Harvard Brewing Co.	$100,000	21,196	$53,000	$47,000
352, 368	Amer. Sugar Refining Co.	174,000	40,000	90,000	84,000
	*Commonwealth of Mass.	397,700	189,390	397,700	
365	Standard Sanitary Mfg. Co.	190,000	14,410	36,000	154,000
445	Kohler Co.	124,000	16,000	44,000	80,000
455	*Com'th of Mass.	71,000	24,000	66,000	5,000
475	Lowe Brothers Company	73,000	6,640	19,900	53,100
	*Commonwealth of Mass.	15,000	5,000	15,000	
493	Brown Wales Co.	210,000	26,500	92,700	117,300
W. Side	Old Colony R. R. Co.	Valued at 5, 31 Fargo Street.			
	Cor. Fargo.				
S. E. Side	Gertrude M. Nichols	21,800	10,990	14,300	7,500
	Cor. Cypher.				

CALVERT PLACE

1, 2, 3 Val. at 226, 230 Dover street.

CAMBRIA STREET

19	Home Savings Bank	4,000	1,293	2,600	1,400
21	William J. Stober	4,000	1,342	2,700	1,300
23	William J. Stober	4,000	1,392	2,800	1,200
25	Boston Edison Co.	4,000	1,491	2,900	1,100
27	Michael N. Thomas *et al.*	4,000	1,491	3,000	1,000
29	Clara M. L. Smith	4,000	1,540	3,100	900
31	Nellie J. Cooney	4,000	1,590	3,200	800
33, 35	*City of Boston	15,200	5,057	15,200	
	Cor. Dalton.				
14, 16	Henry P. Nelson *et al.*	9,000	2,200	4,400	4,600
18, 20	Langdon Coffin	9,000	2,200	4,400	4,600
22	John Pehrson	4,500	1,100	2,200	2,300
24	Phillips B. Quinsler	4,500	1,100	2,200	2,300
26, 30	Phillips B. Quinsler	20,000	3,300	6,600	13,400
32, 36	B. S. D. & T. Co., trs.	27,000	3,366	10,100	16,900
	Cor. Dalton.				

CAMBRIDGE STREET

1, 7	Benj. W. Appleton hrs.	100,000	1,906	85,300	14,700
9, 17	Thos. J. Welch hrs.	50,000	2,200	35,200	14,800
19, 21	Jesse I. Doyle tr. *et al.*	30,000	1,066	21,300	8,700

No.	Owner	Total	Sq. Ft.	Land	Building
27, 31	Jean J. Meredith *et al.*	$57,500	2,900	$40,000	$17,500
35, 41	Thirty-Five Camb. St. Inc.	50,000	2,976	44,600	5,400
43, 45	Nathan Tufts hrs. *et al.*	18,000	1,200	13,200	4,800
47, 49	A. W. Erickson *et al.* trs.	18,000	1,285	14,100	3,900
51, 53	Lizzie McClure Bird	25,000	1,265	20,200	4,800
55, 57	*Salvation Army	30,000	1,250	23,000	7,000
59, 61	Julius O. Cohen	16,000	1,360	13,600	2,400
65, 71	Marie W. Lothrop	140,000	13,881	115,000	25,000
73, 79	I. Bowditch *et al.* trs.	150,000	10,702	107,200	42,800
81, 91	Bowdoin G'rage Bldg. Inc.	600,000	26,414	158,500	441,500
95, 109	Walter E. De Lorey	75,000	7,216	50,500	24,500
	Cor. Staniford.				
115, 123	Redy Finance & Realty Co. Inc.	59,000	11,798	59,000	
	*City of Boston	18,400	3,680	18,400	
125, 135	*City of Boston	70,000	11,000	55,000	15,000
	Cor. Lynde.				
143, 145	*Soc. Pr'vation N.E. Antiq.	70,000	10,029	50,100	19,900
148	Katharine E. Powers	800	80	800	
149	Bertha Ross	200	17	200	
N. Side	Passageway. No value.		170		
	Cor. Chambers.				
157, 161	David Kasok	8,800	539	3,800	5,000
163, 167	Jacob S. Rosenbloom	15,700	2,088	10,400	5,300
169, 175	Max Krinsky	12,000	3,167	7,100	4,900
177, 181	Andrea Pagluiso *et al.*	14,000	1,586	8,000	6,000
183, 187	Convey'rs T. I. & M. Co.	17,000	1,562	7,900	9,100
189, 193	Gladys M. Robbins	18,500	1,500	8,300	10,200
	Cor. North Russell.				
199	*Benoth Israel Home	51,900	3,412	11,900	40,000
205, 207	James J. Sullivan	6,100	1,462	5,100	1,000
209, 219	Mary M. Feeney	50,800	2,966	20,800	30,000
221, 225	John J. Reardon	20,900	1,876	16,900	4,000
	Cor. Blossom.				
239	Beacon Oil Co.	33,000	5,334	26,700	6,300
	Cor. Lawrence Place.				
241-249	Gulf Oil Corpn.	30,000	4,221	21,100	8,900
	Cor. No. Anderson.				
261	Socony Vac. Oil Co.	21,200	3,536	21,200	
N. Side	Mass. Gen. Hospital	27,000	3,688	22,100	4,900
rear	*Mass. Gen. Hospital	38,100	12,709	38,100	
	Cor. Cypress.				
273	*Mass. Gen. Hospital	11,600	2,654	6,600	5,000
	Cor. North Grove.				

No.	Owner	Total	Sq. Ft.	Land	Building
279	*Mass. Gen. Hospital	$21,600	1,793	$10,900	$10,700
285	Mass. Gen. Hospital	11,600	1,512	9,100	2,500
295, 299	Convey'rs T. I. & M. Co.	21,400	1,879	9,400	12,000
301, 303	Fannie H. Stone	15,000	925	4,600	10,400
305, 307	H. V. Cunningham *et al.* trs.	12,900	980	4,900	8,000
309, 311	Emanuel Lissner *et al.*	5,200	1,050	5,200	
313, 315	Lena Navisky	12,900	1,126	5,600	7,300
317, 325	Boston Edison Co.	350,000	5,108	25,500	324,500
327, 331	Nathan H. David *et al.*	14,000	2,381	12,000	2,000
N. Side	Congetta Minichiello	1,000	201	1,000	
335, 343	Congetta Minichiello	4,800	956	4,800	
	Cor. Charles.				
2	Wm. Hoag *et al.* trs.	40,000	390	31,200	8,800
4, 12	P. B. Brigham Hospital	85,500	1,260	75,600	9,900
14	Valued at 13, 15 Howard Street				
16, 18	Valued at 17, 19 Howard Street				
20, 22	Valued at 21, 23 Howard Street.				
24, 26	Valued at 25 Howard Street				
28	Valued at 27, 29 Howard Street.				
	Cor. Stoddard Street.				
30	Abraham P. Levin	4,000	123	3,600	400
40	Cambridge Realty Co.	3,000	100	3,000	
42, 44	Orrin Levin *et al.*	4,000	134	4,000	
46, 50	Orrin Levin	2,800	86	2,500	300
S. Side	Joseph Peckerman	no value	66		
52, 60	Realty Inc.	37,000	1,236	18,500	18,500
62	Ida Massa. Valued at 43 Howard St.				
62A	Old Colony Trust Co. tr.	2,000	65	1,800	200
64, 72	Elva M. Brooks	45,000	1,228	30,800	14,200
	Cor. Bulfinch.				
74, 92	*City of Boston	400,000	17,593	263,900	136,100
94, 104	Old Colony Trust Co. tr.	50,000	2,410	48,200	1,800
	Cor. Bowdoin.				
106, 110	Industrial Bank & Trust Co.	22,600	1,840	14,600	8,000
122, 128	Mary E. Hurley	49,000	1,990	17,900	31,100
	Cor. Temple.				
132, 142	Morris Young	50,300	3,780	26,500	23,800
	Cor. Ridgeway Lane.				
148, 154	Realty Inc.	40,000	3,892	27,200	12,800
	Cor. Hancock.				
156, 172	Realty Inc.	83,300	6,763	47,300	36,000
	Cor. Joy.				
176, 182	Joseph B. Barsam	22,600	1,080	7,600	15,000
S. Side	*City of Boston	9,400	1,709	9,400	
190, 196	Realty Inc.	25,900	3,788	20,800	5,100
	Cor. Auburn Court.				
198, 200	Hannah Greenhood	16,500	3,304	16,500	

No.	Owner	Total	Sq. Ft.	Land	Building
204, 206	John Sahakian	$10,900	1,276	$8,900	$2,000
	Cor. South Russell				
210, 212	First National Bank	22,000	2,318	14,000	8,000
214, 218	Union Savings Bank	24,000	1,880	11,200	12,800
	Cor. Irving				
222, 226	**St. Joseph's T. A. Soc. trs.	18,500	1,903	15,200	3,300
228, 232	Ray C. Johnson	18,000	2,288	13,700	4,300
234, 240	Ray C. Johnson	16,500	1,928	13,500	3,000
	Cor. Garden				
242, 246	Essex Savings Bank	27,000	3,000	18,000	9,000
248, 270	Charles St. Garage Co.	215,000	17,120	102,700	112,300
	Cor. Anderson				
272, 274	Conveyancers T. I. & M. Co.	19,000	1,289	10,300	8,700
276, 280	William T. Curley	13,000	1,149	6,900	6,100
282, 284	Martha Oginz	13,000	1,148	6,900	6,100
286, 288	Conveyancers T. I. & M. Co. Mtgee.	18,000	1,283	9,000	9,000
	Cor. Strong Place				
290	George H. Tinkham *et al.*	8,000	1,176	6,500	1,500
292, 296	George H Tinkham *et al.*	8,000	1,192	6,000	2,000
298	George H. Tinkham *et al.*	7,000	1,176	5,900	1,100
300, 302	George H. Tinkham *et al.*	7,500	1,240	6,200	1,300
304, 306	George H. Tinkham *et al.*	9,500	1,230	6,500	3,000
	Cor. Grove				
310, 320	Lena Navisky	28,000	2,703	16,200	11,800
326	Jenney Man'f'g Co.	27,000	3,876	19,300	7,700
	Cor. Lindall Place				
S. Side	*Comm. of Mass.	33,500	2,374	9,500	24,000
	Cor. West Cedar				
S. Side	Ida L. Miller	16,500	1,774	14,200	2,300
	Cor. Charles				
	CAMDEN PLACE				
S.W.Side	Boston Baking Co.	3,500	1,735	1,300	2,200
9	Jeannette M. Du Pont	800	1,055	800	
11	Jeannette M. Du Pont	800	1,065	800	
15	†City of Boston	800	1,065	800	
16	†City of Boston	1,400	1,275	1,000	400
17	Jeannette M. Du Pont	800	1,065	800	
18	John G. Long	1,300	1,250	900	400
19	Catherine Lentine	800	1,065	800	
21	Jeannette M. Du Pont	800	1,065	800	
	CAMDEN STREET				
17	Val. at 1797 Washington St.				
19	Isaac L. Wright	2,000	1,385	1,700	300
21	Hannah Greenhood	1,500	1,402	1,200	300
25	Phoebe L. Helliwell	1,500	830	1,000	500

No.	Owner	Total	Sq. Ft.	Land	Building
27	Phoebe L. Helliwell	$1,500	830	$1,000	$500
29	Phoebe L. Helliwell	2,200	1,620	2,000	200
33, 43	Waltham Sav. Bank	4,500	3,000	4,500	
	Cor. Shawmut Avenue				
49	William M. Felton	2,000	1,386	1,700	300
51	William M. Felton	2,000	1,120	1,700	300
r. 51	William M. Felton	300	376	300	
53	John P. Edgar hrs.	3,200	1,783	2,500	700
57	George A. Davis	3,000	1,617	2,000	1,000
59	Josephine Lightfoot	3,000	1,638	2,000	1,000
61	Joseph G. France *et al.*	3,100	1,659	2,100	1,000
63	Beverly B. Dickerson	3,400	1,680	2,100	1,300
65	Frank R. Coursey *et al.*	5,100	1,701	2,100	3,000
67	Della Small	3,200	1,722	2,200	1,000
69	Linnett Turner	3,200	1,743	2,200	1,000
71	Prime Realty Co.	3,000	1,764	2,200	800
73	Samuel Hodges hrs,	3,200	1,786	2,200	1,000
75	William Andrews *et al.*	3,300	1,807	2,300	1,000
77	Joseph Brisbane *et al.*	3,300	1,830	2,300	1,000
79	Frank R. Coursey *et al.*	4,500	1,851	2,300	2,200
81	Charles J. Shepard	3,300	1,872	2,300	1,000
83	Annie Anderson	3,100	1,894	2,100	1,000
85	Helen A. Forbes	3,200	1,914	2,200	1,000
87	Frances Chaletzky	2,700	1,935	2,200	500
89	Peter Shuvadian	3,200	1,956	2,200	1,000
91	Duncan McKinnon *et al.*	3,200	1,978	2,200	1,000
93	Irene A. Jackson	3,000	2,000	2,000	1,000
95	John S. R. Bourne	3,000	2,020	2,000	1,000
97	Ethel L. Shepherd	3,000	2,041	2,000	1,000
99	Richard L. Melvin *et al.*	3,100	2,060	2,100	1,000
101	Jesse Good R. E. Trust Inc.	3,100	2,061	2,100	1,000
103	Mildred V. Benjamin	3,000	2,000	2,000	1,000
	*City of Boston	75,400	32,409	45,400	30,000
	Everett School				
193	Richard B. Hunt *et al.*	4,900	1,316	1,900	3,000
195	Susan S. Lyle	4,700	1,358	1,700	3,000
203	Sarah Thompson	4,500	1,208	1,500	3,000
205	Etheline E. Taylor	4,600	1,322	1,600	3,000
213	Whiting Milk Co.	15,300	10,353	10,300	5,000
12	Zickie Malouf	3,700	988	1,700	2,000
14	Merchants Co-op. Bank	2,800	1,045	1,800	1,000
16, 24	Max Sherman	8,000	7,447	5,600	2,400

Wm. Pease O'Brien
Commercial Real Estate 209 Washington St.

No.	Owner	Total	Sq. Ft.	Land	Building
26	Peter Texeria	$2,400	1,835	$1,800	$600
28	Letitia Andrews	3,100	1,835	2,300	800
30	Stanley Taylor	1,300	721	1,100	200
32	Home Owner's Loan Corp.	2,000	710	1,100	900
34	Onus S. Caution	2,500	1,020	1,500	1,000
40	Barney Blumenthal	7,800	3,421	6,800	1,000

CANAL STREET

53, 85	The Micawber Co. Lessees	91,200	8,858	44,300	46,900
89, 117	Louis Rosenberg, Lessee	36,500	7,161	28,500	8,000
183	*City of Boston	See 143 Causeway St.			
	Cor. Causeway St.				

	Cor. Haymarket Square				
	Hyman Yaffe	71,500	2,742	68,500	3,000
24, 26	John A. Hope *et al.* trs.	57,000	2,650	45,000	12,000
28, 30	Home Savings Bank	64,000	2,987	51,000	13,000
32, 34	Geo. L. De Blois *et al.* trs.	59,000	3,278	45,900	13,100
36, 42	Geo. L. De Blois *et al.* trs.	113,000	6,668	93,300	19,700
44, 46	Geo. L. De Blois *et al.* trs.	70,000	3,335	56,700	13,300
	Cor. Market				
48, 54	H. L. Shattuck *et al.* trs.	159,000	7,338	125,100	33,900
60	Valued No. 155 Friend Street.				
66, 70	Valued No. 157 Friend Street.				
74A, 80	Ray C. Johnson	67,000	3,915	58,500	8,500
84, 98	Robert S. Barlow *et al.* trs.	259,000	14,547	203,700	55,300
	Cor. Traverse				
104, 108	Newburyport Five Cent Sav. Bank	100,000	5,075	80,000	20,000
112, 118	Clarence W. McGuire, *et al.* trs.	175,000	8,120	105,700	69,300
	Includes 205, 209 Friend Street.				
122, 124	John F. Burke *et al.* trs.	73,500	4,060	69,100	4,400
126, 134	John F. Burke *et al.* trs.	73,500	4,060	69,100	4,400
144	Joseph H. Soliday *et al.* trs.	27,000	1,353	22,900	4,100
146, 150	Joseph H. Soliday *et al.* trs.	27,000	1,353	21,600	5,400
152	Joseph H. Soliday *et al.* trs.	27,000	1,353	23,000	4,000
154, 156	Joseph H. Soliday *et al.* trs.	119,000	6,090	91,500	27,500
160, 166	John F. Burke *et al.* trs.	96,000	3,964	67,400	28,600
168, 172	Cambridge Sav'gs Bank	86,000	2,131	55,500	30,500

Thomas B. Fitzpatrick
REALTOR
20 Belgrade Ave. PARkway 0191 Roslindale
Specializing in
Roslindale-West Roxbury
Real Estate

C. W. Whittier & Bro. ***Real Estate Brokers***
82 DEVONSHIRE STREET SHAWMUT BANK BUILDING
Selling, Leasing and Management of Business Property a Specialty

No.	Owner	Total	Sq. Ft.	Land	Building
1	Clara J. Nightingale	$500	490	$400	$100
2	George Cataldo	500	490	400	100
3	George Cataldo	500	490	400	100
4	Mary Fortherbee	500	543	400	100
5	William Cataldo *et al.*	2,200	2,425	1,800	400
W. S.	William Cataldo *et al.*	1,100	1,440	1,100	

CANTON STREET PLACE

1	Volunteer Co-op. Bank	1,400	630	600	800

CARLETON STREET

1	†City of Boston	1,500	1,196	1,500	
2	Millie A. Kinsman *et al.*	2,500	1,198	1,500	1,000
3	Percival A. Evans *et al.*	2,500	1,201	1,500	1,000
4	Annie T. Bird tr.	2,500	976	1,200	1,300
5	Cath'ne M. Wheaton *et al.*	2,500	1,028	1,300	1,200
S. E. Side	Michael Maffio	1,000	1,600	1,000	
6	Exchange Trust Co.	300	902	300	

CARNES PLACE

1, 2, 3	Marie W. Lothrop	20,000	4,405	17,500	2,500

CARVER STREET

9	Geo. L. De Blois *et al.* trs.	Value at 4 Park Square.			
17	Boston, Worcester & N. Y. Street Railway Co.	22,000	1,790	18,000	4,000
Lot 62	Harry L. Rice *et al.* trs.	22,900	1,529	22,900	
Lot 61	Harry L. Rice *et al.* trs.	22,800	1,522	22,800	
Lot 60	Harry L. Rice *et al.* trs.	23,000	1,533	23,000	
	N. W. Cor. Stuart St.				
49, 51	*Animal Rescue League	40,000	1,943	35,000	5,000
53	Annie Stoll hrs.	9,000	1,147	8,000	1,000
55	Joseph D. Pastorelli *et al.*	7,500	1,134	6,700	800
57	Joseph D. Pastorello *et al.*	8,000	1,134	6,700	1,300
61	Albert Besse *et al.*	10,000	1,134	5,600	4,400
63	Luella B. Coggan	7,000	1,080	5,400	1,600
65	Katherine Hearn	5,400	1,098	5,400	
67, 69	Convey'rs T. I. & Mtge. Co.	13,000	1,740	8,700	4,300
71	John Maitland *et al.*	8,000	1,551	7,700	300
73	Humphrey J. Donovan	8,000	1,442	7,200	800
75	Ella McCarthy *et al.*	8,000	1,350	6,700	1,300
77	Mary O'Shea	7,500	1,227	6,100	1,400
79	Babson's Reports Inc.	8,500	1,117	5,600	2,900

No.	Owner	Total	Sq. Ft.	Land	Building
81	Savino Diomede *et al.*	$9,500	1,470	$7,300	$2,200
3	Nickels B. Huston	8,000	1,330	6,600	1,400
85	John L. Hurley	8,500	766	3,800	4,700
87, 89	John L. Hurley	9,000	1,110	5,600	3,400
8	Geo. G. Crocker *et al.* trs.	32,000	1,890	18,900	13,100
12	The Alexander Corpn.	13,500	1,468	11,000	2,500
14	Leslie Hastings	13,500	1,400	9,800	3,700
16	Leslie Hastings	12,500	1,200	8,400	4,100
18, 20	Lundin Turkish Bath Co.	50,000	3,854	30,800	19,200
24, 26	Job E. Gaskin tr.	17,000	797	14,400	2,600
	Cor. Eliot				
E. Side	Mary L. McDonald. Value at 6, 10 Eliot St.				
	N. W. Cor. Stuart				
48, 56	Stuart-Carver Corp. Valued at 154, 170 Stuart St.				
58	Adolfo Bertoli *et al.*	8,500	1,174	5,900	2,600
60	Mildred Olin *et al.*	7,500	1,053	5,300	2,200
62	Lena Hanlon	6,800	844	4,600	2,200
64, 68	Boston Edison Co. Valued at 80, 84 Warrenton Street.				
76, 82	Realty Inc.	107,000	3,928	21,500	85,500
84	Christus A. Pattago	5,800	685	4,000	1,800
86	Timothy Keating	5,800	669	4,000	1,800
88	Mary L. McDonald	6,200	860	4,700	1,500
90	Ernestine Ferrari	6,500	915	5,000	1,500
92	Valued at 68, 76 Warrenton St.				
94, 96	Herbert F. Sawyer	12,000	1,067	6,400	5,600
98, 100	Max Jacobovitz	9,000	1,159	6,400	2,600
102, 104	Katherine Kannellopulos	9,000	1,248	7,500	1,500

CASTLE STREET

	Cor. Mayo				
60	Constantine Y. Culolias	19,000	2,581	5,200	13,800
	Cor. Middlesex				
104, 106	Nathan Spigel	7,500	1,768	5,300	2,200
108	Minas Minasian	4,800	1,388	3,400	1,400
110	Carl A. Himberg *et al.*	4,800	1,386	3,400	1,400
	Cor. Emerald				
114	George Dushker	3,500	612	1,800	1,700
116, 128	George Dushker	3,800	976	2,400	1,400
130	Najeeb A. Naddaff	3,800	985	2,400	1,400
132	George Dushker	3,800	954	2,300	1,500
134	Bertha Lurinsky	7,000	1,054	3,200	3,800
	Cor. Village				

No.	Owner	Total	Sq. Ft.	Land	Building
136	Peter De Lallis	$3,800	909	$2,700	$1,100
138	William Veno *et al.*	3,800	900	2,500	1,300
140	Frank W. Zemier	4,000	900	2,500	1,500
142	Osmond V. Potter	3,800	900	2,500	1,300
144	Max Fruman	3,500	900	2,500	1,000
146	Max Fruman	5,000	933	2,800	2,200
	Cor. Albion				
148, 150	Elsie Celli	4,000	1,004	3,000	1,000
152	Elsie Celli	4,000	981	3,000	1,000

CAUSEWAY STREET

1	Charles S. Brooks *et al.* trs.	4,700	900	2,700	2,000
3	Hosia H. Dustin	5,400	904	2,300	3,100
5, 5A	Abraham Witten	4,200	834	2,100	2,100
7	Abraham Witten	4,600	837	2,500	2,100
9	Mary E. Burke	4,400	900	2,700	1,700
11, 21	William G. Lynch	35,000	3,970	11,900	23,100
23	Wendell H. Marden tr,	5,200	900	2,700	2,500
27	Pauline Green	7,400	925	2,800	4,600
29	Pauline Green	7,300	900	2,700	4,600
31, 33	N. E. Trust Co. tr.	5,200	900	2,700	2,500
	Cor. Merrimac				
49	Valued at 139 Merrimac Street.				
55, 59	Frank J. Tracy	38,000	1,875	28,100	9,900
	Cor. Lancaster				
65, 67	Philip Weiner	25,000	1,062	19,000	6,000
69, 71	Betty Ruthfield	20,000	1,020	16,400	3,600
73, 75	Samuel Spiro	20,000	1,020	16,400	3,600
81, 89	Peter Bent Brigham Hosp.	266,000	9,508	190,200	75,800
	Cor. Portland				
91, 97	John A. Hope *et al.* trs.	200,000	7,986	167,700	32,300
101, 111	Boylston A. Beal *et al.* trs.	200,000	6,368	159,000	41,000
	Cor. Friend				
113, 117	New Eng. Trust Co. trs.	166,000	4,524	122,200	43,800
119, 123	Waldorf System, Inc.	125,000	2,887	78,000	47,000
125, 133	New Eng. Trust Co. trs.	155,000	3,520	112,700	42,300
	Cor. Canal				
143	*City of Boston	233,000	45,649	228,400	4,600
	Cor. Haverhill				
147, 153	John F. Burke *et al.* trs.	40,000	2,762	31,500	8,500
155, 167	John F. Burke *et al.* trs.	35,400	4,647	32,600	2,800
	Cor. Beverly				
201, 207	Arthur D. Cassell *et al.*	15,500	1,950	14,500	1,000
239, 245	H. W. Barrett *et al.* trs.	135,000	13,245	73,000	62,000
251	H. E. Converse *et al.* trs.	370,000	17,560	122,900	247,100
283	Valued at 225 Endicott St.				
287	Daniel McLaughlin *et al.*	5,000	980	2,900	2,100

No.	Owner	Total	Sq. Ft.	Land	Building
289, 293	John P. Gesimondo	$7,000	1,307	$4,600	$2,400
	Cor. Prince				
12	Realty Inc.	4,600	1,200	2,600	2,000
r. 14	Realty Inc.	2,000	900	900	1,100
16	Realty Inc.	4,300	1,200	2,600	1,700
18	Realty Inc.	7,300	1,483	4,400	2,900
20	Esther Some	4,100	1,365	4,100	
24	Jacob Bernstein	4,300	1,200	4,200	100
	Cor. Wall				
26	Richard Morrison dev.	6,400	940	5,600	800
30, 32	Richard Morrison dev.	12,000	1,397	8,400	3,600
34, 36	Morris Levitt *et al.*	18,200	1,205	7,200	11,000
38, 40	Ida Shapiro	39,500	2,640	21,100	18,400
	Cor. Lowell				
44, 54	Boston Elevated Ry. Co.	78,000	7,603	60,800	17,200
	Cor. Billerica				
60, 64	Jacob L. Wolbarsht	29,600	1,339	20,000	9,600
66, 72	Mary A. Shea *et al.*	142,700	7,905	102,700	40,000
	Cor. Nashua				
76, 78	North Station Hotel Building Inc.	1,500,000	12,384	186,400	1,313,600
80, 140	Boston & Me. R. R. Co.	5,637,400	556,063	3,117,400	2,520,000
150	North Station Industrial Bldg., Inc.	1,500,000	45,492	363,000	1,137,000
	Cor. Beverly				
228, 250	Loose-Wiles Biscuit Co.	575,000	42,820	203,400	371,600
	Cor. Charlestown Bridge				
294	Francis G. Boggs	57,000	21,460	52,300	4,700
	Cor. Washington St. North				

CAZENOVE STREET

1	Home Owners Loan Corp.	5,000	1,394	2,800	2,200
3	Nickels B. Huston	5,000	1,393	2,800	2,200
5	William C. Strachan *et al.*	4,500	1,393	2,800	1,700
7	Arthur J. Teed *et al.*	4,500	1,393	2,800	1,700
9	Ida E. Taylor Estate	4,500	1,290	2,600	1,900
11	Chas. A. White *et al.* trs.	4,500	1,122	2,200	2,300
15A	Nellie McAuliffe	4,500	1,120	2,200	2,300
15	Martha E. Glover *et al.*	4,500	1,120	2,200	2,300
17	H. L. Sampson *et al.* trs.	17,000	2,079	4,200	12,800
2	Ida E. Taylor, Estate	4,500	1,122	2,200	2,300
4	Chas. A. White *et al.* trs.	4,000	1,122	2,200	1,800
6	Nickels B. Huston	4,000	1,122	2,200	1,800

No.	Owner	Total	Sq. Ft.	Land	Building
8	Edmond M. Poulin	$3,000	1,176	$2,300	$700
10	Edmond M. Poulin	3,000	1,176	2,300	700
12	Edmond M. Poulin	3,000	1,164	2,300	700
14	Edmond M. Poulin	3,000	1,160	2,300	700
16	Edmond M. Poulin	3,000	1,187	2,300	700
18, 24	Elmer G. Larson	13,500	2,992	6,000	7,500
26, 28	Elmer G. Larson	9,500	1,820	4,600	4,900

CEDARLANE WAY

(Formerly Malcolm Street)

14, 16	Maude K. Williams	11,000	992	5,000	6,000
18	Maude K. Williams	6,300	524	2,600	3,700
32	Mary C. Wheelwright	6,000	674	2,700	3,300
34	Mary C. Wheelwright	4,000	600	2,400	1,600
36	Mary Reed Joslin	4,000	670	2,700	1,300
38	Mary Reed Joslin	3,000	663	2,700	300
44	Dorcey C. Newell *et al.*	6,500	767	3,100	3,400
46	Peter Marron	6,500	780	3,100	3,400
48	Annette S. Hill	7,500	786	3,100	4,400
50	Annette S. Hill	7,500	787	3,100	4,400

CENTRAL COURT

N. E. Cor. Avon

	Wm. A. Everett *et al.* trs.	190,000	5,935	178,000	12,000
E. Side	Wm. A. Everett *et al.* trs.	213,000	7,040	183,000	30,000
E. Side	Jordan Marsh Co.	97,000	2,349	82,200	14,800
E. Side	Wm. A. Everett *et al.* trs.	63,000	1,390	55,600	7,400

CENTRAL STREET

7, 9	Fifty Associates	28,000	1,105	25,400	2,600
11	Fifty Associates	24,000	1,105	22,000	2,000
17	Fifty Associates	24,000	1,105	22,000	2,000
19	Fifty Associates	24,000	1,105	22,000	2,000
21, 23	Fifty Associates	24,000	1,105	22,000	2,000
29	Eliot Savings Bank	55,000	1,980	39,600	15,400
35, 37	Francis R. Bangs *et al.* trs.	26,000	960	22,100	3,900
73	Jenney M'f'g Co. Valued at 12, 18 India Street.				

Cor. India

10, 12	Boston News Bureau Inc.	46,000	1,496	40,400	5,600
14, 16	Boston News Bureau Inc.	32,000	620	13,000	19,000
18, 20	Boston News Bureau Inc.	30,000	945	18,900	11,100
22, 24	City Club Corporation	29,000	840	17,800	11,200
26, 28	Randolph Savs. Bank	25,000	926	20,400	4,600
32, 36	Donald M. Hill *et al.* trs.	48,000	1,852	40,700	7,300

No.	Owner	Total	Sq. Ft.	Land	Building
32	Central W. & W. D. Corp.	$13,000	1,225	$10,400	$2,600
33	Central W. & W. D. Corp.	12,000	1,223	9,200	2,800
34	Central W. & W. D. Corp.	12,000	1,219	9,200	2,800
35	Central W. & W. D. Corp.	12,000	1,214	9,200	2,800
36	Central W. & W. D. Corp.	12,000	1,214	9,200	2,800
37	Central W. & W. D. Corp.	12,000	1,225	9,200	2,800
38	Central W. & W. D. Corp.	12,000	1,223	9,200	2,800
39	Central W. & W. D. Corp.	12,000	1,219	9,200	2,800
40	Central W. & W. D. Corp.	12,500	1,371	10,300	2,200
41	Central W. & W. D. Corp.	11,000	1,327	8,600	2,400
42	Central W. & W. D. Corp.	10,000	1,171	7,600	2,400
43	Central W. & W. D. Corp.	10,000	1,166	7,600	2,400
44	Central W. & W. D. Corp.	10,000	1,166	7,600	2,400
45	Central W. & W. D. Corp.	10,000	1,171	7,600	2,400
46	Central W. & W. D. Corp.	10,000	1,161	7,600	2,400
47	Central W. & W. D. Corp.	10,000	1,171	7,600	2,400
48	Central W. & W. D. Corp.	10,000	1,166	7,600	2,400
49	Central W. & W. D. Corp.	10,000	1,171	7,600	2,400
50	Central W. & W. D. Corp.	10,000	1,171	7,600	2,400
End	Central W. & W. D. Corp.	25,000	4,722	25,000	

CHAMBERS STREET

7	Bertha Ross	17,000	1,683	8,400	8,600
9	Cyrus Sargeant *et al.*	13,000	1,620	4,900	8,100
11	Margaret Sowa	10,000	1,584	4,800	5,200
13	Marks Mittenthal	8,500	1,545	4,600	3,900
15	George H. Tinkham *et al.*	5,000	1,400	4,200	800
17	George H. Tinkham *et al.*	5,000	1,311	3,900	1,100
19	Agnes E. Bigelow *et al.* trs.	10,000	1,533	4,700	5,300
21	Agnes E. Bigelow *et al.* trs.	10,000	1,533	4,700	5,300
23	Agnes E. Bigelow *et al.* trs.	10,000	1,533	4,700	5,300
27	*Rom. Cath. Arch. of Bost.	25,000	5,198	15,600	9,400
35	**Rom. Cath. Arch. of Bost.	7,600	1,377	4,100	3,500
37	Louis F. Downs *et al.*	7,500	1,377	4,100	3,400
39	Peter Limoni	14,000	1,650	5,000	9,000
43	Peter Limoni	12,000	1,100	3,300	8,700
45	John F. Cranston *et al.*	16,000	1,750	5,300	10,700
47	Maria Mascari	17,000	1,796	5,400	11,600
49	Jennie Jacobs	15,500	1,786	5,400	10,100
51	Esther Robbins	8,500	1,750	5,300	3,200
53, 55	Samuel Polov *et al.*	20,000	1,750	8,800	11,200
	Cor. Green				
65, 67	Simon J. Morton *et al.*	19,000	1,962	3,000	16,000
69	Joseph Tucker	11,700	1,962	3,000	8,700

No.	Owner	Total	Sq. Ft.	Land	Building
73	Annie G. O'Brien	$6,500	2,028	$3,100	$3,400
75	Annie G. O'Brien	7,900	2,106	3,200	4,700
77	Realty Inc.	10,000	1,738	2,600	7,400
79	Realty Inc.	9,800	1,689	2,500	7,300
81	Esther Freedman	11,500	1,674	2,500	9,000
83	Antonio Vicari *et al.*	11,500	1,682	2,500	9,000
85	Sarah Rodman	8,900	1,391	2,100	6,800
87	Sarah Rodman tr.	7,400	1,400	2,100	5,300
89	Harris Yoffa	6,700	1,305	2,000	4,700
91	Convey'rs T. I. & Mtge. Co.	9,700	1,400	2,100	7,600
99	*Beth Hackneseth Tif. Israel	36,700	4,625	11,600	25,100
103, 105	Leo Schlosberg	9,700	1,831	3,200	6,500
109	Mary Peroni	5,200	1,130	1,700	3,500
111, 113	Mary Peroni	7,600	2,117	2,100	5,500
117	Arthur Rabinovitz	9,000	1,550	2,800	6,200
119, 121	L. A. Lebowich *et al.* trs.	16,700	5,184	10,400	6,300
127	Convey'rs T. I. & Mtge. Co.	10,000	2,071	3,700	6,300
129	Dora Mazur	8,300	1,396	2,100	6,200
131	Rachel Yanes	6,700	1,157	1,700	5,000
133	Freda Rogolsky *et al.*	6,700	1,322	2,000	4,700
135	Rachel Schneider	7,200	1,386	2,100	5,100
137	Lena Levenson	7,200	1,200	1,800	5,400
139, 143	Wyoming, Inc.	21,500	4,413	6,600	14,900
145	P. & F. of Harvard College	8,200	1,100	1,700	6,500
147	Convey'rs T. I. & M. Co.	7,000	900	1,300	5,700
	Cor. Ashland				
175	John Bombaci	9,000	1,160	2,300	6,700
177	Samuel Tanser *et al.*	6,000	1,146	1,700	4,300
179	Esther Rutstein	5,600	1,044	1,600	4,000
181	Esther Rutstein	5,600	1,030	1,600	4,000
183	Fannie Levingston	7,700	1,032	2,100	5,600
185	Henry Lesser trst.	12,800	1,056	2,600	10,200
	Cor. Spring				
191, 193	Thelma Realty Co.	16,800	1,174	2,900	13,900
195	Richard L. Casey *et al.* trs.	7,000	1,070	1,900	5,100
197	Richard L. Casey *et al.* trs.	7,000	1,071	1,900	5,100
199	Richard L. Casey *et al.* trs.	7,000	1,085	1,900	5,100
201	George Vaccaro	3,300	540	1,300	2,000
203	Realty Inc.	2,600	451	1,100	1,500
205	Realty Inc.	2,600	451	1,100	1,500
	Cor. Barton				
207, 213	Warren Inst. for Savings	11,200	1,519	3,000	8,200
215, 217	Lillian L. Pezrow	5,800	975	1,500	4,300

No.	Owner	Total	Sq. Ft.	Land	Building
219	Lillian L. Pezrow	$6,500	750	$1,500	$5,000
	Cor. Brighton				
229, 231	Realty Inc.	6,700	1,100	2,200	4,500
237	Minnie Bresnick	5,100	948	1,400	3,700
239	Bessie Alpert	5,200	810	1,200	4,000
	Cor. Auburn				
247	Realty Inc.	9,000	810	1,600	7,400
249	Carmine Ferullo *et al.*	5,000	752	1,100	3,900
251, 253	David Pokat *et al.*	8,800	1,449	2,200	6,600
10, 12	Rose Lazzaro	10,500	1,637	5,700	4,800
14, 16	J. H. Soliday *et al.* trs.	5,400	1,386	3,500	1,900
18	Barnard Goodowsky	10,300	1,200	3,000	7,300
r. 18	William E. Hickey	1,700	1,496	1,500	200
20, 22	George H. Tinkham *et al.*	10,000	2,289	5,700	4,300
24	John Goulding *et al.*	18,300	3,159	7,900	10,400
30	Evelyn R. Levins	10,000	1,969	4,800	5,200
32	Ethel Landau	10,000	1,670	4,200	5,800
34	Jacob Jacobs	10,500	1,631	4,100	6,400
38	*Boston Baptist B. C. M. Soc.	57,800	8,773	26,300	31,500
44	*Frances E. Willard Set.	9,400	1,471	4,400	5,000
46	*Frances E. Willard Set.	10,300	1,763	5,300	5,000
50	Martha H. Costello	7,000	1,226	3,000	4,000
52	Ruby E. Leonardi	7,000	1,219	3,000	4,000
54	John P. Costello	8,500	1,237	3,700	4,800
	Cor. Eaton				
56	Gilbert F. Shea	11,700	1,480	4,400	7,300
58	Pearl Romanow	7,700	1,348	3,000	4,700
60	Pasqualina Burzillo	16,300	2,200	5,000	11,300
62	John F. Millerick	12,000	4,298	8,600	3,400
	*Roman Cath. Archbishop	58,500	9,100	30,000	28,500
	Cor. Allen				
	*City of Boston	138,600	14,128	53,000	85,600
	Cor. Poplar				
110	See 1 Poplar Street.				
130	Frank Ficarra	5,400	857	1,700	3,700
134	Frank Ficarra	5,900	976	2,000	3,900
136	Fannie Tarlinsky	5,800	673	1,300	4,500
146	Harry A. Webber	4,400	800	1,600	2,800
148	Herman H. Middleman	5,700	800	1,600	4,100
150	Anna Levenson	6,300	1,060	2,100	4,200
152	Guiseppi Foti *et al.*	6,000	1,000	2,000	4,000
154	Etta Pitchell	7,100	1,000	2,000	5,100
156	Alfredo Riccio *et al.*	9,200	1,109	2,200	7,000
158	Convey'rs T. I. & M. Co.	8,400	1,222	2,400	6,000

No.	Owner	Total	Sq. Ft.	Land	Building
160	National Shawmut Bank	$8,500	1,386	$2,800	$5,700
162	Convey'rs T. I. & M. Co.	8,500	1,204	2,500	6,000
164	Convey'rs T. I. & M. Co.	8,500	1,264	2,500	6,000
174, 176	Guiseppe Palmisano *et al.*	7,000	813	1,600	5,400
178	Lazarus Goodman	4,000	480	1,000	3,000
180	Bessie Looker	4,000	520	1,000	3,000
182, 186	John Bombaci	10,700	1,789	4,500	6,200
	Cor. Spring				
190, 194	Beatrice Realty Co.	20,700	1,320	3,300	17,400
198	George D. Shaw	11,900	1,024	2,000	9,900
200, 202	L. Capodilupo	13,800	2,118	4,200	9,600
	Cor. Barton				
208	Francis S. Bannon	2,200	308	600	1,600
212	Jacob Miller	8,800	1,205	2,400	6,400
214, 216	Mollie Lifshitz *et al.*	9,500	1,000	2,500	7,000
	Cor. Brighton				
218	Rose Glashow	8,200	900	2,200	6,000
234	Bessie Lookner	3,000	798	1,600	1,400
236	Louis Baer *et al.*	7,200	800	2,000	5,200
238	Sarah Cooper	7,200	800	2,000	5,200
	Cor. Auburn				
246, 248	Richard L. Casey *et al.* trs.	10,400	1,100	2,800	7,600
250	Lowell Five Cts. Sav. Bk.	5,500	720	1,800	3,700
252	Barnet Goldberg	14,500	1,287	4,500	10,000
	Cor. Charles				

CHAMBERS STREET COURT

2	Edward Mascari	2,800	803	800	2,000
3	Edward Mascari	2,800	803	800	2,000
4	Edward Mascari	2,800	802	800	2,000
5	Edward Mascari	2,800	802	800	2,000
6	Nellie F. Hill	4,000	1,470	1,500	2,500
8	Nellie F. Hill	3,900	1,418	1,400	2,500

CHAMPNEY PLACE

(Boston Proper)

1	Champney Place Realty Co.	8,100	765	1,900	6,200
2	Champney Place Realty Co.	8,100	765	1,900	6,200
3	Champney Place Realty Co.	8,100	765	1,900	6,200
4	Champney Place Realty Co.	8,100	765	1,900	6,200

CHAMPNEY PLACE

(Roxbury)

1, 2	William H. White	2,300	1,957	1,300	1,000
3	William H. White	1,600	1,564	1,100	500
4	William H. White	1,600	1,564	1,100	500

No.	Owner	Total	Sq. Ft.	Land	Building
5	William H. White	$1,600	1,564	$1,100	$500
6	William H. White	1,600	1,564	1,100	500
7	William H. White	1,600	1,564	1,100	500
8	William H. White	1,600	1,564	1,100	500
9	William H. White	1,600	1,564	1,100	500
10	William H. White	1,600	1,564	1,100	500

CHANDLER STREET

	N. Y., N. H. & H. R. R. Co.	14,000	4,008	14,000	
	Cor. Berkeley				
25	W. A. Hopkins *et al.* trs.	Valued at 93, 97 Berkeley St.			
57	Charles Wood	7,000	1,600	4,400	2,600
59	Mary F. Connor *et al.*	6,000	1,600	4,400	1,600
61	Harry E. Webb *et al.*	6,000	1,600	4,400	1,600
63	Mary E. Bowe	6,800	1,600	4,800	2,000
	Cor. St. Charles				
65	Arlington Five Cts. Sav. Bk.	8,500	1,680	5,000	3,500
67	Eleanor C. Dillon *et al.*	6,200	1,536	4,300	1,900
69	Catherine V. Devlin	6,200	1,536	4,300	1,900
71	Beatrice Long	6,200	1,536	4,300	1,900
73	Helen E. Shaw *et al.*	6,200	1,536	4,300	1,900
75	Mary F. Connor *et al.*	6,200	1,536	4,300	1,900
77	Jane Hamilburg	7,000	1,600	4,800	2,200
	Cor. Cazenove				
79	*Brooks House Corp.	62,000	4,706	14,100	47,900
85	Emily E. Harrison	7,200	1,532	4,200	3,000
107	Margaret M. Walsh	6,500	1,516	3,700	2,800
109	Grace Smiley	6,500	1,427	3,500	3,000
111	Old Colony Tr. Co. tr. *et al.*	6,500	1,450	3,500	3,000
113	Helen McMorrow	6,500	1,280	3,200	3,300
115	Elizabeth Munn	6,500	1,159	3,000	3,500
117	Raymond Pierce *et al.*	6,500	1,070	2,700	3,800
119, 121	W. D. Smith Electric Co.	7,500	1,282	3,200	4,300
123, 125	Arthur Pewter	3,000	980	2,000	1,000
2, 18	Rollin H. Allen hrs.	Included with 425 Tremont St.			
24, 32	Valued at 79 Berkeley St.				
44	Augustus McAuley	5,800	1,088	2,800	3,000
46	Mary E. Malone	5,800	1,088	2,800	3,000
48	Edith A. McNamara	6,700	1,285	3,500	3,200
50	Mildred D. Slattery	6,000	1,285	3,500	2,500
52	Catherine McAuley	5,800	1,100	2,800	3,000
54	Catherine McAuley	5,800	1,100	2,800	3,000
56	William G. Merrifield	6,100	1,100	2,800	3,300
58	Charles J. Fox	6,100	1,100	2,800	3,300
60	National Shawmut Bank *et al.* trs.	6,100	1,100	2,800	3,300

No.	Owner	Total	Sq. Ft.	Land	Building
62	Frank Butynski	$6,100	1,100	$2,800	$3,300
64	Georgie Gilbert	6,100	1,100	2,800	3,300
66, 68	Thomas J. Murphy *et al.*	12,200	2,200	5,600	6,600
70	Bessie R. Sandler	6,100	1,100	2,800	3,300
72	Bessie R. Sandler	6,100	1,100	2,800	3,300
74	Max Long	6,100	1,100	2,800	3,300
76	Max Long	6,100	1,100	2,800	3,300
78	Frances Cornell	6,100	1,100	2,800	3,300
80	Frances Cornell	6,100	1,103	2,800	3,300
82	Frances Cornell	6,100	1,100	2,800	3,300
84	George H. Mabry *et al.*	6,100	1,100	2,800	3,300
86	John Abbott *et al.* trs.	6,100	1,100	2,800	3,300
88	Helen Riley	6,100	1,100	2,800	3,300
90	Mary E. Cummings	6,500	1,280	3,200	3,300
92	Joanna E. Hagerty	6,500	1,280	3,200	3,300
94	Jane E. Scanlon hrs.	6,500	1,280	3,200	3,300
96	Neil McNeil Endow't Fund	6,300	1,280	3,500	2,800
98, 100	Mary O. Cowles	13,000	1,280	6,400	6,600
	Cor. Clarendon				
102	Catherine Breen	6,500	1,280	3,800	2,700
104	Ann King	6,500	1,280	3,500	3,000
106	Amanda C. Martin	6,500	1,280	3,200	3,300
108	Rose E. Murphy	6,500	1,280	3,200	3,300
110	Catherine S. McPherson	6,500	1,280	3,200	3,300
112	Annie Thompson	6,500	1,280	3,200	3,300
114	George U. Bauer	6,500	1,216	3,000	3,500
116	Eleanor C. Dillon *et al.*	6,500	1,280	3,200	3,300
118	Thomas R. Davy *et al.*	6,500	1,280	3,200	3,300
120	Maria A. Dean	6,500	1,280	3,200	3,300
122	Flora Leverone	6,500	1,280	3,200	3,300
124	Flora Leverone	6,500	1,280	3,200	3,300
126	Bessie R. Sandler	6,500	1,280	3,200	3,300
128	James Hooban *et al.*	6,500	1,280	3,200	3,300
130	Neil McNeil Endow. Fund	6,500	1,280	3,200	3,300
132	Neil McNeil Endow. Fund	6,500	1,280	3,200	3,300
134	Bessie E. Bowe	6,500	1,280	3,200	3,300
136	Annie L. Hunter	6,500	1,280	3,200	3,300
138	Bridget T. Fox	6,500	1,280	3,200	3,300
140	Mary Leverone	6,500	1,280	3,200	3,300
142	Flora Leverone	6,500	1,280	3,500	3,000
144	Annie E. McMahan	7,000	1,280	3,500	3,500
146	Flora Leverone	7,500	1,280	4,200	3,300
148	H. O. Loan Corpn.	7,500	1,408	4,900	2,600
150, 152	Realty Inc.	22,000	2,432	11,200	10,800
	Cor. Dartmouth				

No.	Owner	Total	Sq. Ft.	Land	Building
7	Ray C. Johnson	$1,100	492	$1,000	$100
4	Hannah Greenhood	1,200	400	1,200	
6	Catherine Farley	1,200	400	1,200	
8	Ray C. Johnson	800	380	800	

CHAPMAN PLACE

Valued on Bosworth, Province and School Streets.

CHARDON COURT

1	Susan M. Stuart *et al.* trs.	25,000	5,975	25,000	
3	N. E. Tel. & Tel. Co.	30,700	6,139	30,700	

CHARDON STREET

5	N. E. Tel. & Tel. Co.	25,200	1,800	25,200	
7	N. E. Tel. & Tel. Co.	24,400	1,743	24,400	
9, 17	John A. Hope *et al.* trs.	100,000	7,200	50,400	49,600
23	Susan M. Stuart *et al.* trs.	25,000	3,296	25,000	
	*City of Boston. Valued at 43 Hawkins Street.				
	Cor. Bowker				
18	James E. Burke hrs.	12,000	1,936	9,600	2,400
20	Pearl R. Levin	20,000	2,074	10,400	9,600
24, 26	Harley E. Hall *et al.*	40,000	5,431	27,100	12,900
30	Catherine A. Codman	20,000	4,435	20,000	
32, 38	Elizabeth A. Lufkin	30,000	4,934	24,600	5,400
42, 52	Boylston A. Beal *et al.* trs.	70,000	9,759	48,800	21,200
54, 58	William Zakon tr.	65,000	8,723	34,900	30,100
60, 64	William Zakon tr.	45,000	5,942	23,700	21,300
80, 84	Ellis E. Snider tr.	170,000	9,795	58,800	111,200

CHARLES STREET

7	L. Vernon Briggs *et al.* trs.	25,000	1,839	20,200	4,800
9, 11	L. Vernon Briggs *et al.* trs.	24,000	1,812	19,900	4,100
15	L. Vernon Briggs *et al.* trs.	35,000	2,550	28,000	7,000
17	L. Vernon Briggs *et al.* trs.	20,000	1,210	16,800	3,200
	Cor. Branch				
19, 21	L. Vernon Briggs *et al.* trs.	27,700	1,088	17,400	10,300
25, 29	L. Vernon Briggs *et al.* trs.	28,000	1,035	17,600	10,400
	Cor. Chestnut				
37	Johanna T. Carroll *et al.*	22,000	1,613	19,300	3,700
39	Jon. H. Mann *et al.* trs.	25,000	1,632	19,500	5,500
41, 43	R. S. Codman *et al.* trs.	35,000	2,437	29,200	5,800

No.	Owner	Total	Sq. Ft.	Land	Building
45, 47	Woman's E. and I. Un., trs.	$35,000	1,532	$18,300	$16,700
49	Patrick O'Connor	14,500	862	10,300	4,200
51	Hyman L. Grossman *et al.*	14,000	862	10,300	3,700
53	Ruth A. Temple	13,000	862	10,300	2,700
65, 67	Mary C. Wheelwright	35,000	2,117	19,100	15,900
69	Mary Reed Joslin	15,500	1,009	9,000	6,500
71	Mary Reed Joslin	14,500	1,092	9,300	5,200
73	Mary Reed Joslin	20,000	1,681	14,300	5,700
75	Philip Rosenberg *et al.*	25,000	1,647	14,000	11,000
77, 77½	Dorcey C. Newell *et al.*	19,500	1,125	9,600	9,900
79	Isadore Rubin *et al.*	17,500	1,100	9,300	8,200
81, 83	Joseph E. Chandler	21,000	1,722	14,600	6,400
85	Leon David	16,500	859	7,300	9,200
89	Cornelius H. Cronin	26,000	2,722	19,100	6,900
91	Cornelius H. Cronin	20,000	1,840	12,900	7,100
99	Samuel A. Schultz tr.	22,000	1,464	8,800	13,200
101	Margaret M. Spillane	18,000	1,440	8,800	9,200
103	Samuel Kaufman	18,000	1,452	8,700	9,300
105	Harry Skinner	16,000	1,610	9,700	6,300
107	Harry Skinner	16,000	1,610	9,700	6,300
109	Harry Skinner	16,000	1,610	9,700	6,300
119	Bernard Steuer	15,500	1,578	9,500	6,000
121	Lillian M. Nelson	13,500	1,546	9,300	4,200
123	Jennie Burnce *et al.* trs.	15,500	1,553	9,300	6,200
125	Christine J. Woollett	18,000	1,473	8,800	9,200
127	Fay Realty Corp.	14,000	1,450	8,700	5,300
129	Rachel L. Allen dev.	11,000	1,440	8,600	2,400
131	Milford Sav'gs Bank	13,500	1,423	8,500	5,000
133	Milford Sav'gs Bank	18,000	1,829	11,000	7,000
137	Joseph Tucker	12,000	1,164	7,000	5,000
139	Simon Stephens *et al.*	12,000	1,292	7,800	4,200
141	William I. Schell *et al.*	18,000	2,625	14,400	3,600
145	William I. Schell *et al.*	17,000	2,167	13,000	4,000
147	Columbian Nat. L. Ins. Co.	16,500	1,700	10,200	6,300
149	Edith L. Holmes	12,500	1,500	9,000	3,500
151	Irene G. Kaan	20,000	1,462	10,200	9,800
E. Side	Maurice L. Gordon *et al.* (5 Silver Place)	15,000	2,486	14,900	100
161	Ida L. Miller. Valued on Cambridge St. Cor. Cambridge				
215, 239	*City of Boston (Suffolk County Jail)	1,950,000	125,452	501,800	1,448,200
249	*Mass. Eye and Ear Inf.	365,200	29,294	110,000	255,200

No.	Owner	Total	Sq. Ft.	Land	Building
E. Side	Sam Feldman	$18,400	7,050	$18,400	
333, 341	Charlesbank Homes	180,000	13,160	55,900	$124,100
	Cor. Poplar				
345	Bldg. Management Inc.	19,200	1,651	8,200	11,000
347	Bldg. Management Inc.	17,900	1,698	5,900	12,000
349	Bldg. Management Inc.	18,100	1,740	6,100	12,000
351	Bldg. Management Inc.	17,800	1,782	5,800	12,000
353	Bldg. Management Inc.	18,000	1,871	6,000	12,000
355, 361	**Eliz. Peabody House Asso.	111,400	3,520	11,400	100,000
365, 369	Lowell Inst. for Savings	14,000	3,080	10,000	4,000
371	Edmund J. Hally	6,000	962	3,100	2,900
373	Edmund J. Hally *et al.*	5,300	962	3,100	2,200
375	Francis L. Butler	5,300	962	3,100	2,200
377	Mary Stokes	5,300	962	3,100	2,200
379	Elizabeth M. Blood	6,000	1,000	3,300	2,700
	Cor. Chambers				
387	John Dziekonski *et al.*	7,000	680	2,500	4,500
391	Anna Carletti	4,900	1,000	3,200	1,700
393	Gerard M. Balboni	5,700	996	3,200	2,500
395	Eva W. White	6,000	996	3,200	2,800
401	Sun Oil Company	21,900	3,371	16,900	5,000
415	Bessie Pinstein	6,500	817	4,500	2,000

20, 26	Lincolnshire Realty Co. Inc.	400,000	8,160	106,000	294,000
28, 32	Edmund D. Codman *et al.* trs.	100,000	3,583	57,300	42,700
	Cor. Chestnut				
34, 36	Rebecca Fishelson	35,000	1,677	26,200	8,800
38	Richard H. Summers	31,000	1,680	16,800	14,200
40	William Coombs Codman *et al.* trs.	27,000	1,680	16,800	10,200
42	Webster & Atlas Nat'l Bk. trs	19,600	1,120	11,200	8,400
44	Catherine M. Deasy *et al.*	16,500	1,134	11,300	5,200
46	Sarah Fishelson	22,000	1,411	14,000	8,000
48, 52	Sarah Fishelson	25,000	1,600	16,000	9,000
54, 56	Rosaline Rosengard	27,000	1,927	19,300	7,700
58, 60	Frank L. Young	17,000	989	9,900	7,100
62A, 64	Betty E. Krulee	10,800	451	6,300	4,500

No.	Owner	Total	Sq. Ft.	Land	Building
	Cor. Mt. Vernon.				
76	Mary R. Joslin	$19,000	1,186	$9,500	$9,500
78	Mary R. Joslin	23,000	1,420	11,300	11,700
80	Leon David	20,000	1,067	8,500	11,500
82	Henry S. Hathaway	16,000	1,815	12,700	3,300
84	Andrew N. Winslow tr.	25,000	1,636	12,200	12,800
86	Sue E. Loomis	19,600	1,634	12,200	7,400
88	Andrew N. Winslow tr.	25,000	1,634	12,200	12,800
90	*Mass. General Hospital	17,200	1,624	12,200	5,000
92	*Mass. General Hospital	23,300	2,575	18,000	5,300
94	Gertrude J. Dilbert *et al.*	14,500	1,507	11,300	3,200
96, 98	Andrew N. Winslow tr.	50,000	2,756	20,600	29,400
100	Horace A. McIntire	21,000	1,378	10,300	10,700
102	Clarence W. Chapman	17,500	1,497	13,500	4,000
	Cor. Pinckney.				
108	R. C. Curtis *et al.* trs.	40,000	1,273	11,400	28,600
110	Sybilla Orth *et al.*	15,000	979	5,800	9,200
112	Eleanor A. Raymond	18,500	1,370	8,200	10,300
116	"116 Charles Street, Inc."	70,000	2,444	14,700	55,300
118	Johanna T. Carroll *et al.*	12,500	1,483	8,900	3,600
120	Johanna T. Carroll *et al.*	12,500	1,483	8,900	3,600
122, 126	Lowell Five Cts. Sav. Bk.	130,000	3,909	35,200	94,800
	Cor. Revere.				
130, 140	Mary E. Hurley	68,000	4,031	32,200	35,800
142, 158	Charles St. Garage Co.	19,000	1,255	8,800	10,200
160	Charles St. Garage Co.	164,000	12,000	72,000	92,000
170	*Mass Char. Eye & Ear Inst.	215,600	15,311	137,800	77,800
	Cor. Cambridge.				
	*City of Boston	447,200	144,745	434,200	13,000
	Charles River Embank. Park.				
	*Commonw'h of Mass.	1,242,000	394,295	1,182,900	59,100
	Charles River Dam.				

CHARLESGATE EAST

	Cor. Marlborough.				
24	Edith S. Morse	70,000	5,391	43,100	26,900
	Cor. Boylston St.				
64	Morris Bronstein	78,000	7,229	36,100	41,900
Lot 8	Morris Bronstein	2,500	2,895	2,500	
Lot 9	Morris Bronstein	4,000	5,011	4,000	
60	Morris Bronstein	60,000	6,913	24,200	35,800
56	Morris Bronstein	55,000	6,164	18,500	36,500

No.	Owner	Total	Sq. Ft.	Land	Building
52	Morris Bronstein	$55,000	5,337	$18,700	$36,300
50	Morris Bronstein	52,000	6,261	25,000	27,000
1	The Fensgate Co.	Valued at 536 Beacon Street.			

Cor. Beacon.

CHARLESGATE WEST

14	Arthur W. Moors *et al.* trs.	140,000	10,102	50,500	89,500
20	Helen E. Gray	175,000	9,933	69,500	105,500
60	See 7 Bay State Road.				

CHARLES RIVER SQUARE

Cor. Embankment Road.

1	Props. Arlington St. Ch.	25,000	2,143	17,100	7,900
3	Mary E. Gurnett	15,000	1,079	6,500	8,500
4	Mary H. Quincy	14,000	990	5,900	8,100
5	Ferris Greenslet *et al.*	15,000	1,089	6,500	8,500
6	Ferris Greenslet *et al.*	14,000	990	5,900	8,100
7	Percy A. Atherton	14,000	990	5,900	8,100
8	Elizabeth H. Vose	13,500	990	5,900	7,600
9	Frederick R. Galloupe *et al.*	16,000	977	5,900	10,100
10	Jane H. Sagendorph	16,000	1,268	7,600	8,400
12	Margaret A. P. McLaurin	16,000	1,151	6,900	9,100
14	William O. Kimball *et al.*	11,500	710	4,200	7,300
15	Federal Realty Corpn.	13,500	992	5,900	7,600
16	Howard A. Johnson	18,000	1,980	11,900	6,100

Archway.

18	Dorothy A. Palmer	13,500	990	6,900	6,600
19	Eliza B. Cahill	13,500	990	6,900	6,600
20	Ernest Lovering, Jr.	13,500	990	6,900	6,600
21	Romney Spring	13,000	891	6,200	6,800
22	Edwin M. Newton *et al.*	16,000	1,089	7,600	8,400
23	Hortense S. Robinson	20,000	1,271	12,700	7,300

CHARTER STREET

3, 7	Generoso De Sisto *et al.*	15,000	1,214	6,100	8,900
9	Warren Inst. for Savings	13,000	1,344	6,700	6,300
11	Arlington F. C. Sav. Bank	9,000	872	4,400	4,600
13	Arlington F. C. Sav. Bank	11,000	1,288	6,400	4,600
15	Warren Inst. for Savs.	12,500	1,000	5,000	7,500
17	Ellen J. Sullivan	8,500	1,710	5,100	3,400

No.	Owner	Total	Sq. Ft.	Land	Building
19	James E. Gavin *et al.*	$14,000	2,175	$6,500	$7,500
21	Emilio Grande	21,000	4,391	11,000	10,000
23	George H. Tinkham *et al.*	4,400	9,916	4,400	
	Cor. Vernon Pl.				
23½	Anthony Riccio	12,000	1,253	3,800	8,200
25	Anthony Riccio	9,500	1,026	3,100	6,406
27	Antonio Imperoto *et al.*	9,500	1,150	3,400	6,100
29	Guiseppe Bacigalupo	8,000	1,050	3,100	4,900
31	Maria Guinasso *et al.*	6,500	980	2,900	3,600
33	Anna Tranfaglia	11,000	1,319	4,000	7,000
35	Michael Gaspariello	16,000	1,350	4,700	11,300
37	Anna Tranfaglia *et al.*	17,000	2,313	6,900	10,100
39, 41	Anna Tranfaglia *et al.*	13,000	1,807	5,400	7,600
43	Joseph Albano *et al.*	8,500	880	2,600	5,900
43 *r.*	Anthony Seminara	7,500	1,839	1,800	5,700
43A, 43½	Nicola Malfone *et al.*	12,000	1,990	4,000	8,000
45	Amato Rizzo *et al.*	8,000	1,297	2,600	5,400
	Cor. Foster.				
47	Gabriel Lopilato *et al.*	6,000	649	1,900	4,100
49 & *r.*	Filomena Guarnasia *et al.*	11,500	1,687	5,100	6,400
57, 59	Tomaso Sorrentino *et al.*	19,000	2,157	6,500	12,500
61, 63	Rose Trulli	14,000	4,412	8,800	5,200
65, 67	Rose Trulli	15,000	2,033	6,100	8,900
69, 71	Conveyan'rs T. I. & M. Co.	15,000	1,990	6,000	9,000
73, 75	Genoveffa Troisi	8,000	809	2,400	5,600
93	Filipo Dimattia	8,000	1,091	3,300	4,700
95, 101	Warren Inst. for Savings	7,500	2,308	4,600	2,900
103	Joseph Juesto *et al.*	9,000	1,093	2,200	6,800
105	Saverio Semmaria	2,000	589	1,200	800
107	Annie E. McNabb	1,600	473	900	700
109, 111	Alberto Pagliuca *et al.*	6,500	885	1,800	4,700
4	Giuseppe Macchia	9,000	804	4,000	5,000
6	Elizabeth De Luca	10,000	824	3,300	6,700
20	*City of Boston	260,000	17,762	35,500	224,500
24	Francesco Gerbino *et al.*	15,000	1,299	3,900	11,100
26	Angelo Speruzza	7,500	727	2,900	4,600
26½	Conveyan'rs T. I. & M. Co.	7,000	846	2,500	4,500
28	Giovanni Ferraro *et al.*	11,000	1,372	4,100	6,900
30	Antonio Lucido *et al.*	9,000	1,266	3,800	5,200
32	Antonio Lucido *et al.*	11,000	1,426	4,300	6,700
34	Catarino Conforto	13,000	1,431	4,300	8,700
36	Biaggo Bartolo *et al.*	13,000	1,485	4,500	8,500
38	Joseph A. Calkins, Jr.	20,000	4,318	10,800	9,200

C. W. Whittier & Bro. ***Real Estate Brokers***
82 DEVONSHIRE STREET SHAWMUT BANK BUILDING
Selling, Leasing and Management of Business Property a Specialty

No.	Owner	Total	Sq. Ft.	Land	Building
46	Convey'rs T. I. & M. Co. Mtgee.	$7,500	1,050	$3,200	$4,300
48	Convey'rs T. I. & M. Co. Mtgee	6,500	950	2,900	3,600
64, 80	*City of Boston	400,000	20,524	41,000	359,000
110	Luca Acampano *et al.*	2,700	516	1,000	1,700

CHATHAM STREET

48, 49	Blaine Elmer	3,400	200	3,000	400
50, 51	Rose A. Sampson	25,000	1,500	22,500	2,500
52, 54	Boston Edison Co.	210,000	3,331	83,300	126,700
55, 56	Lizzie McClure Bird	125,000	2,607	78,000	47,000
	Cor. Butler Row.				
57	Rose A. Sampson	54,000	2,095	52,300	1,700
	Cor. Chatham Row.				
61	Frederick W. Stone	25,000	1,115	20,100	4,900
62	I. Bowditch *et al.* trs.	30,000	1,236	22,200	7,800
64, 65	Geo. L. De Blois *et al.* trs.	25,000	1,238	22,300	2,700

CHAUNCY STREET

9, 19	Jordan Marsh Co.	430,000	9,689	358,500	71,500
21, 23	Jordan Marsh Co.	195,000	3,408	170,400	24,600
	Cor. Avon.				
43, 51	Wm. O. Taylor *et al.* trs.	550,000	7,882	394,100	155,900
	Cor. Bedford.				
61, 67	Arthur G. Mitton *et al.* trs.	315,000	7,308	277,700	37,300
69, 73	Arthur G. Mitton *et al.* trs.	120,000	4,288	107,200	12,800
89, 99	Met. Life Ins. Co. of N. Y.	700,000	10,733	343,500	356,500
	Cor. Exeter Place.				
105, 111	Wm. O. Taylor *et al.* trs.	250,000	6,659	166,500	83,500
18, 20	Helen Sears Bradley *et al.*	125,000	2,210	106,100	18,900
22, 40	Charles Chauncy Co.	1,050,000	11,868	474,700	575,300
42, 48	Boston Edison Co.	500,000	4,412	198,500	301,500
52, 56	M. P. Lewis *et al.* trs.	525,000	6,758	337,900	187,100
60, 68	Warren B. P. Weeks *et al.* trs.	250,000	5,662	226,500	23,500
70, 72	Benjamin E. Cole hrs.	54,000	1,927	48,200	5,800
74, 76	Wm. Whitman Jr. *et al.* trs.	90,000	2,021	56,600	33,400
78, 84	Wm. Whitman, Jr., *et al.* trs.	290,000	6,665	200,000	90,000
90, 100	Geo. S. Smith *et al.* trs.	190,000	6,937	159,600	30,400

No.	Owner	Total	Sq. Ft.	Land	Building
5, 13	Charles Colton	$13,400	3,567	$7,100	$6,300
6-12	Valued with 1047-1057 Wash'n St.				

CHESTNUT STREET

	Cor. Walnut.				
1	Charlotte H. Bartol	27,000	1,675	18,400	8,600
3	Charlotte H. Bartol	21,000	1,665	13,300	7,700
5	Theodore B. Munroe Est.	53,000	2,415	19,300	33,700
7	Edward Wigglesworth	30,000	1,665	13,300	16,700
9	Bentley W. Warren tr.	25,000	1,666	13,300	11,700
11	Caroline W. King *et al.*	27,000	1,740	13,900	13,100
13	Louise L. Wellington	30,000	2,815	21,100	8,900
15	Marian J. Means	28,500	3,380	25,300	3,200
17	Edward W. Pickman	38,000	4,051	30,400	7,600
19	Elizabeth G. Norton	21,000	2,000	16,000	5,000
21	J. Franklin McElwain	25,000	2,000	16,000	9,000
23	Timotheus Adamowski	19,000	1,720	13,800	5,200
25	J. Lovell Little *et al.*	42,000	2,000	16,000	26,000
29A	William B. Kehew	45,000	4,914	34,400	10,600
31	Alice E. Wheatland	30,000	3,166	22,200	7,800
33	Lewis B. Gardner *et al.*	30,000	3,150	22,100	7,900
35	Evelyn L. Wellington	21,500	1,817	14,500	7,000
37	Natica I. Bates	35,000	2,199	19,800	15,200
	Cor. Willow.				
39	Camilla Morgan White	24,000	1,408	15,500	8,500
41	Margaret H. Dodge	25,000	1,322	11,900	13,100
43	Anna E. Cunningham	20,000	1,386	12,500	7,500
45	Edward M. Greene *et al.*	20,000	1,386	12,500	7,500
47	Loraine L. Campbell	20,000	1,386	12,500	7,500
49	John W. Suter *et al.*	20,000	1,386	12,500	7,500
51	Jeannie D. Robinson tr.	20,000	1,322	11,900	8,100
53	Columbia Nat'l Life Ins. Co.	20,000	1,386	12,500	7,500
55	Mary H. Tucker	23,000	1,387	12,500	10,500
57	Marjorie B. Prince	25,000	1,445	17,300	7,700
	Cor. West Cedar.				
57A	*Harvard Musical Assn.	34,700	1,875	26,200	8,500
	Cor. Cedarlane Way.				
59	Louise Everett	22,000	1,888	18,800	3,200
61	Alice C. Clark	17,500	1,344	12,100	5,400
63	Domenico E. Guiffre *et al.*	28,000	1,194	20,300	7,700
	Cor. Charles.				

No.	Owner	Total	Sq. Ft.	Land	Building
67A	Harriet B. Newhall	$18,000	1,010	$9,500	$8,500
67	Margaret A. Clement	16,500	1,496	12,000	4,500
69	John L. Batchelder	17,000	1,485	11,900	5,100
71	Ina C. Pevear	17,000	1,496	12,000	5,000
73	L. Fitzgerald, *et al.* trs.	16,000	1,496	12,000	4,000
75	**Beaver School, Inc.	55,000	3,004	24,000	31,000
77	Mary Cabot Briggs	17,000	1,496	12,000	5,000
79	L. Fitzgerald, *et al.* trs.	17,000	1,496	12,000	5,000
81	Eva Lee	17,500	1,496	12,000	5,500
83	Theresa V. Carey	17,000	1,496	12,000	5,000
85	Theresa V. Carey	16,500	1,496	12,000	4,500
87	Elizabeth J. Ames	20,000	1,320	11,200	8,800
	Cor. Brimmer.				
93	E. Sohier Welch *et al.* trs.	17,500	2,376	16,600	900
95	E. Sohier Welch *et al.* trs.	17,500	2,376	16,600	900
97	Edward J. Holmes	19,000	2,376	16,600	2,400
101	The River Realty Co.	270,000	13,544	108,400	161,600
107-109	Grace Nichols	75,000	7,934	55,500	19,500
	Cor. Walnut.				
2	Clinton Savings Bank	35,000	2,125	23,400	11,600
4	Charles M. Chase hrs.	21,000	1,735	15,600	5,400
6	Charlotte N. Greene	30,000	3,000	24,000	6,000
8	Charlotte N. Greene	30,000	2,967	23,700	6,300
10	Mary J. Codman	23,000	2,108	16,900	6,100
12	H. Frederick Lesh	40,000	3,050	24,400	15,600
14	James M. Hunnewell	37,000	2,850	22,800	14,200
16	Mary O. Tyler	41,000	4,100	32,800	8,200
18	Mary L. Winslow	32,000	3,480	27,800	4,200
20	Dorris Russell Foote	30,500	2,500	20,000	10,500
22	Edward R. Warren	30,000	2,420	19,400	10,600
24	Margaret A. Clement	35,000	2,548	20,400	14,600
26	Annie A. Hawley	35,000	2,500	20,000	15,000
28	Susan K. Evans *et al.*	33,000	2,500	20,000	13,000
30	Margaret K. Woodworth	25,000	2,195	17,600	7,400
32	Reg. H. Johnson *et al.*	24,000	2,195	17,600	6,400
	Cor. Spruce.				
38	Robert B. Osgood	26,000	1,915	17,300	8,700
40	Louise B. Spring	29,000	2,210	17,700	11,300
42	E. Sohier Welch *et al.* trs.	25,000	2,230	17,800	7,200
44	Cressida P. Eldridge	29,000	2,444	19,500	9,500
46	James M. Newell tr.	32,000	2,465	19,700	12,300
48	Katherine H. Townsend	20,000	1,701	13,600	6,400

No.	Owner	Total	Sq. Ft.	Land	Building
50	Caroline Cordner *et al.*	$22,000	2,150	$17,200	$4,800
52	Hans Zinsser *et al.*	25,000	2,123	17,000	8,000
54	Mary A. Wheeler	30,000	2,158	17,300	12,700
56	Sophie K. Rousmaniere	31,000	2,125	17,000	14,000
58	Mary H. Warner	25,000	2,125	17,000	8,000
60	Ellen G. Parker	20,000	1,458	11,700	8,300
62	Mary B. DeBlois	23,000	1,473	11,800	11,200
64	Elinor C. Winslow	22,000	1,407	11,300	10,700
66	Constance S. Lowell	36,000	1,955	15,600	20,400
68	Federal Realty Corpn.	25,000	1,986	15,900	9,100
70	Alice F. Hayden	20,000	1,700	13,600	6,400
72	Amy Wentworth Cabot	22,000	1,750	14,000	8,000
74	Thomas G. Frothingham	22,000	1,690	13,500	8,500
76	Webster & Atlas Nat. Bank *et al.* trs.	14,500	1,250	10,000	4,500
	Cor. Charles.				
80, 82	Valued at 28, 32 Charles St.				
	Cor. River.				
84	Valued at 22 River St.				
86	B. Lillian Link	17,500	1,458	11,000	6,500
88	Helen F. Crimmins	17,500	1,325	9,900	7,600
90	Henry D. Sleeper	23,000	1,380	10,400	12,600
92	Carl O. Nilson *et al.*	18,500	1,540	11,600	6,900
94	Henry L. Whitney	17,000	1,540	11,600	5,400
96	Mary H. Buckingham	18,000	1,540	11,600	6,400
98	Mary H. Buckingham	18,000	1,540	11,600	6,400
100	Andrew N. Winslow tr.	21,000	1,540	11,600	9,400
102	N. E. Trust Co. *et al.* trs.	15,500	1,540	11,600	3,900
104	Samuel D. Parker	16,500	1,540	11,600	4,900
106	Annie W. McCarthy *et al.*	11,500	1,540	9,200	2,300
124	Sears B. Condit	26,000	1,750	14,000	12,000
126, 128	Alfred W. Douglass *et al.* trs.	120,000	4,065	32,500	87,500
130	Helen M. Woodfin	20,000	1,376	11,000	9,000
132	Florence P. Dunton *et al.*	21,000	1,425	11,400	9,600
134	Charles B. Slater	22,500	1,426	11,400	11,100
142	Bernard Brooker	100,000	4,060	32,500	67,500
144	Francis B. Lothrop *et al.* trs.	55,000	3,975	31,800	23,200

CHURCH PLACE

Form. 5 Mass. General Hospital. Valued on No. Grove St.

Cor. North Grove.

CHURCH STREET

11	Edgar M. Reed, Jr.	6,000	608	3,000	3,000
23, 27	*City of Boston	28,500	3,412	20,500	8,000

Cor. Melrose.

No.	Owner	Total	Sq. Ft.	Land	Building
33, 37	Union Co-op. Bank	$4,500	384	$2,300	$2,200
39	Henry G. Smith *et al.*	16,000	1,377	8,300	7,700
41, 43	Mary O'Leary	5,000	533	3,100	1,900
45	Cornelius O'Leary hrs.	5,500	535	3,600	1,900
	Cor. Winchester.				
51, 53	Daniel Dowd	7,500	640	3,800	3,700
	Cor. Piedmont.				
57, 59	Realty Inc.	18,000	1,725	12,000	6,000
67	Realty Inc.	15,200	1,313	9,200	6,000
69	Realty Inc.	16,000	890	6,800	9,200
	Cor. Shawmut.				
	*City of Boston	42,600	5,328	26,600	16,000
	Cor. Knox.				
22, 24	N. E. Trust Co. *et al.* trs.	16,000	2,100	10,500	5,500
26, 28	Valued with 31 Melrose St.				
	Cor. Melrose.				
30, 32	Matthew Dolan hrs.	6,500	802	4,000	2,500
34	Rich. M. Bradley *et al.* trs.	8,000	1,500	7,500	500
36	Mary G. Stephens	7,800	1,394	7,000	800
38, 40	P. & F. of Harvard College	13,000	1,472	9,000	4,000
42, 46	W. Stuart Young	75,000	5,189	41,500	33,500
	Cor. Winchester.				
52	Antonio Albiani hrs.	70,000	4,899	39,200	30,800
	Cor. Piedmont.				
60	Frederick C. Bowditch *et al.*	65,000	4,200	33,600	31,400
64, 72	Hotels Statler Co., Inc.	38,000	4,293	38,000	
	Cor. Stuart.				

CITY HALL AVENUE

*City of Boston Public Library trs.	181,700	2,031	121,700	60,000

CLAFLIN STREET

*Commonwealth of Mass. Valued on Bullock Street.

Cor. C Street.

CLAREMONT PARK

1 Trimount Co-op. Bank	4,500	2,100	2,100	2,400
3 Anna B. Gardner *et al.*	4,500	2,100	2,100	2,400
5 Home Owners Loan Corp.	5,000	2,100	2,100	2,900
7 Emma G. Newman	5,000	2,100	2,100	2,900

No.	Owner	Total	Sq. Ft.	Land	Building
9	Alphonsus O. Turner *et al.*	$4,000	2,100	$2,100	$1,900
11	Wilhelmina Edmonds	4,000	2,100	2,100	1,900
11½	Mildred V. Benjamin	5,000	2,205	2,200	2,800
15	Charlestown F. C. Sav. Bk.	5,000	2,205	2,200	2,800
17	George A. Tell *et al.*	5,500	2,100	2,100	3,400
19	Jethra L. Brown	5,000	2,100	2,100	2,900
21	Merchants Co-op. Bank	4,500	2,100	2,100	2,400
23	George Latimer *et al.* excrs.	4,500	2,100	2,100	2,400
25	Mollie Baskerville	4,500	2,100	2,100	2,400
27	Benjamin Lowenstein	3,000	910	1,000	2,000
29	Benjamin Lowenstein	3,000	969	1,000	2,000
31	Benjamin Lowenstein	3,000	969	1,000	2,000
33	Benjamin Lowenstein	3,000	981	1,000	2,000
	Cor. Claremont.				
2	Caswald J. Eastmond	5,000	2,079	2,100	2,900
4	William Stratmon *et al.*	5,000	1,980	2,000	3,000
6	Katherine Hudson	5,000	1,980	2,000	3,000
8	William Laxson	5,000	1,980	2,000	3,000
10	M. E. Gallert *et al.* trs.	5,000	1,980	2,000	3,000
12	Samuel S. Dixon *et al.*	5,000	1,980	2,000	3,000
14	Guthrie Hodges	5,000	1,980	2,000	3,000
16	William J. Morgan *et al.*	5,000	1,980	2,000	3,000
18	Matilda Samuels	5,000	1,980	2,000	3,000
20	Susan E. White	5,000	1,980	2,000	3,000
22	Nellie M. Crichlow	5,000	1,980	2,000	3,000
24	Leroy Jackson	4,000	1,782	1,700	2,300
26	Mary T. Fisher	4,000	1,782	1,700	2,300
28	William F. Hayes	4,500	1,584	1,600	2,900
30	Maude G. Morrison	4,000	1,584	1,600	2,400
32	Elizabeth Massingill	4,000	1,584	1,600	2,400
34	Carrie M. Christie	4,000	1,722	1,700	2,300
36	Charles M. Foggie	4,500	1,755	1,800	2,700
	CLAREMONT STREET				
1	William Hoag tr.	2,000	1,074	1,000	1,000
2	William Hoag tr.	2,000	1,044	1,000	1,000
3	William Hoag tr.	2,000	1,079	1,000	1,000
4	Walter E. Davis	3,000	1,571	1,600	1,400
	CLARENDON STREET				
17	Marguerite P. Howe	85,000	12,500	50,000	35,000
	Cor. Warren Avenue.				
31, 35	Anna E. Pratt	13,000	1,440	5,400	7,600
	Cor. Gray.				

No.	Owner	Total	Sq. Ft.	Land	Building
37, 39	Thomas E. Folger *et al.*	$15,000	1,440	$5,800	$9,200
49	Edward Wingersky	3,500	854	3,400	100
	Cor. Lawrence.				
	Cor. Chandler.				
51	Margaret M. Fadden	9,000	1,435	5,700	3,300
53	Margaret M. Fadden	8,000	1,400	4,900	3,100
55	James J. Doherty	8,000	1,400	4,900	3,100
57	Elizabeth Beauchemin	8,000	1,400	4,900	3,100
59	Edith E. Ellis	8,000	1,400	4,900	3,100
61	Delia B. Croxon	8,000	1,400	4,900	3,100
63	Susanna Dew	8,000	1,400	4,900	3,100
65	Wm. L. Carlton *et al.* trs.	8,000	1,400	4,900	3,100
	*Clarendon St. Bap. Ch.	145,000	12,200	61,000	84,000
127, 131	Home Savings Bank	320,000	7,813	78,100	241,900
197	John Hancock M. L. Ins. Co.	6,250,000	159,901	2,558,400	3,691,600
	Cor. St. James Avenue.				
233	Trinity Church	50,000	3,360	47,000	3,000
	Cor. Commonwealth Avenue.				
261	Valued at 65 Commonwealth Ave.				
263	Anna L. Storey	18,000	1,848	8,300	9,700
265	Marion S. Wilson	13,500	1,118	5,000	8,500
267	Stephen B. Luce, Jr.	16,000	1,474	6,700	9,300
	Cor. Marlborough.				
273	Episcopal City Mission	35,000	5,013	25,000	10,000
275	Episcopal City Mission	15,000	1,472	6,700	8,300
277	Edith A. Baldwin	15,000	1,458	6,700	8,300
279	Lucy R. Balch	17,000	1,521	6,900	10,100
285	Dorothy B. Hall	29,000	2,800	16,800	12,200
	Cor. Beacon.				
4, 6	Esther L. McGrann	12,000	1,248	4,400	7,600
8, 10	Fanny Sherman *et al.*	11,000	1,213	4,200	6,800
12, 14	Mary Clessas	11,000	1,215	4,200	6,800
16, 18	Abraham Milham *et al.*	15,000	1,256	4,400	10,600
	Cor. Warren Avenue.				
20, 22	Realty Inc.	14,000	2,080	7,300	6,700
24	Katherine J. McIntyre	5,000	1,040	3,100	1,900
26	Martha E. Bonyman *et al.*	5,000	1,040	3,100	1,900
28	Nathaniel N. Spofford	4,500	1,040	3,100	1,400
30	Julia C. McLean *et al.*	5,000	1,040	3,100	1,900
32	Christine Libbey	5,000	1,040	3,100	1,900

No.	Owner	Total	Sq. Ft.	Land	Building
34	Realty Inc.	$5,000	1,040	$3,100	$1,900
36	Katherine J. McLennan	5,000	1,040	3,100	1,900
38	Mary I. Smith	5,000	1,040	3,100	1,900
40	William T. O'Connor *et al.*	5,000	1,040	3,100	1,900
42	Arvid Carlson	4,500	1,040	3,100	1,400
44	John M. O'Connor *et al.*	5,000	1,040	3,100	1,900
46	Susanna D. Dew hrs.	5,000	1,040	3,100	1,900
48	Jennie D. Pickering	10,000	1,040	3,600	6,400
	Cor. Appleton.				
50	Freeman F. McChesney *et al.*	6,000	1,036	3,100	2,900
52	Elizabeth A. Gillis	6,000	1,008	3,000	3,000
54	Franklin Sav. Bank	6,000	1,036	3,400	2,600
	Cor. Lawrence.				
56, 56B	Flora Leverone	16,000	1,856	7,400	8,600
	Cor. Chandler.				
58, 60	John D. Diggin	14,000	1,786	7,100	6,900
62, 64	John D. Diggin	18,000	2,520	7,600	10,400
66	Arthur F. Burnett *et al.*	7,000	1,260	3,800	3,200
68	Franklin Sav. Bank	7,000	1,212	3,600	3,400
70	Joseph Weinberg tr.	9,000	1,308	3,900	5,100
	(Stanhope.)				
130	Otis Elevator Co.	220,000	9,480	113,800	106,200
140	*B. Y. W. Chris. Assn.	1,500,000	13,860	250,000	1,250,000
	Cor. Stuart.				
212, 218	Valued at 535, 541 Boylston St.				
220, 222	James T. Wetherald hrs.	75,000	3,360	51,000	24,000
	Cor. Newbury.				
230	J. L. Brandegee *et al.* trs.	70,000	3,840	57,600	12,400
232	Sarah G. Dixon	25,000	1,520	19,800	5,200
234, 236	E. Sohier Welch *et al.* trs.	90,000	3,600	46,800	43,200
	*First Baptist Church	330,000	17,990	269,000	61,000
	Cor. Commonwealth Avenue.				
260	Geo. E. Cabot *et al.* trs.	180,000	9,837	98,400	81,600
270	Anna C. Ladd	20,000	2,352	11,800	8,200
	Cor. Marlborough				
274	Ellice Endicott	43,000	3,360	16,800	26,200
278	Rosamond P. Barbour	48,000	3,360	16,800	31,200
	Cor. Beacon.				

CLARK STREET

9, 11	Guiseppe Cucinotti *et al.*	7,500	831	3,700	3,800
15	Isodore Carcioffo *et al.*	7,500	1,182	4,400	3,100
17	Joseph Di Steffano *et al.*	5,600	764	3,100	2,500
r. 17-19	Joseph Di Steffano *et al.*	5,000	1,553	3,100	1,900

No.	Owner	Total	Sq. Ft.	Land	Building
19	Mario Galeno *et al.*	$2,000	504	$1,500	$500
23	Cosima Lorina *et al.*	16,000	1,742	5,200	10,800
25	Pietro Crognale	16,000	1,735	5,200	10,800
27	Pietro Scozzari *et al.*	16,000	1,859	5,700	10,300
29, 33	Columbian Nat. Life Ins. Co.	19,000	3,188	8,800	10,200
24	Valued on Hanover Street.				
28-30	& r. Placido Amoru tr.	11,000	2,100	6,800	4,200
32, 36	Angelo Vendetti *et al.*	18,000	2,312	8,700	9,300

CLEARWAY STREET

Form. 15, 71. Valued at 1 Norway Street.

Cor. Dalton.

8, 10	Lafayette Southard	12,000	1,105	6,600	5,400
14	B. H. Leighton *et al.* trs.	22,000	2,307	7,000	15,000
16	B. H. Leighton *et al.* trs.	22,000	2,315	7,000	15,000
20	B. H. Leighton *et al.* trs.	22,000	2,317	7,000	15,000
24	B. H. Leighton *et al.* trs.	23,000	2,321	7,000	16,000
28	B. H. Leighton *et al.* trs.	22,000	2,323	7,000	15,000
32	B. H. Leighton *et al.* trs.	22,000	2,327	7,000	15,000
38	B. H. Leighton *et al.* trs.	23,000	2,330	7,000	16,000
40	B. H. Leighton *et al.* trs.	22,000	2,333	7,000	15,000
44	B. H. Leighton *et al.* trs.	22,000	2,337	7,000	15,000
48	B. H. Leighton *et al.* trs.	22,000	2,339	7,000	15,000
52	B. H. Leighton *et al.* trs.	23,000	2,343	7,000	16,000
56	B. H. Leighton *et al.* trs.	22,000	2,345	7,000	15,000
60	B. H. Leighton *et al.* trs.	22,000	2,349	7,000	15,000
64	B. H. Leighton *et al.* trs.	22,000	2,351	7,000	15,000

CLEVELAND PLACE

15	Alfonsina Compierchio	4,500	771	800	3,700
17	Antonio Di Paolo *et al.*	4,500	680	700	3,800
19	Luigi Giarle hrs.	4,000	636	600	3,400
21	Gertrude Litner *et al.*	4,000	617	600	3,400
23	Anthony Onessimo	4,000	620	600	3,400
25	Daniel Scipione	1,000	620	600	400
27	Daniel Scipione	1,000	609	600	400
29	Francesco Laricca	3,000	589	600	2,400

No.	Owner	Total	Sq. Ft.	Land	Building
4	Luisa Vigliotta	$3,000	635	$600	$2,400
14	Alfonsina Comperchio	6,000	1,323	1,300	4,700
16	Giovanni Naimo	6,000	1,141	1,100	4,900
18	Consalvo Larriccio	6,006	1,181	1,200	4,800
20	Carmela Schiavone	5,500	1,138	1,100	4,400

CLIFTON PLACE

1	Trs. Hawes Fund	1,500	1,138	1,000	500
2	Trs. Hawes Fund	1,300	950	800	500
3	Trs. Hawes Fund	1,400	1,138	900	500
4	Trs. Hawes Fund	1,500	1,293	1,000	500
5	Trs. Hawes Fund	1,500	1,293	1,000	500
6	Trs. Hawes Fund	1,600	1,473	1,100	500
7	Trs. Hawes Fund	1,500	1,285	1,000	500
8	Trs. Hawes Fund	1,400	1,250	900	500
9	Trs. Hawes Fund	1,400	1,250	900	500
10	Trs. Hawes Fund	1,400	1,250	900	500
11	Trs. Hawes Fund	1,400	1.250	900	500
12	Trs. Hawes Fund	1,300	1,000	800	500
13	Trs. Hawes Fund	1,300	1,000	800	500
14	Trs. Hawes Fund	1,400	1,000	900	500
14 1st & 2d *r.*	Trs. Hawes Fund	6,100	2,780	2,100	4,000
15	Trs. Hawes Fund	1,300	850	800	500
16	Trs. Hawes Fund	1,300	850	800	500
17	Trs. Hawes Fund	1,300	850	800	500
18	Trs. Hawes Fund	1,300	850	800	500
19	Trs. Hawes Fund	1,300	850	800	500
20	Trs. Hawes Fund	1,300	850	800	500

CLINTON STREET

59½, 63	John White Jr. *et al.* trs.	31,500	2,073	24,900	6,600
65, 67	John White Jr. *et al.* trs.	31,000	2,077	22,800	8,200
69, 71	John White Jr. *et al.* trs.	31,000	2,081	22,800	8,200
73, 75	John White, Jr., *et al.* trs.	31,000	2,085	22,900	8,100
77, 79	John White, Jr. *et al.* trs.	31,500	2,145	23,600	7,900
81	John White Jr. *et al.* trs.	31,500	1,688	27,000	4,500
91, 125	Clinton Market Co.	500,000	51,012	446,400	53,600

No.	Owner	Total	Sq. Ft.	Land	Building
	Cor. Fulton.				
38, 42	Arthur S. Peck	$44,000	1,120	$35,800	$8,200
46, 54	L. Cushing Kimball *et al.* trs.	160,000	4,889	132,000	28,000
84, 124	Mercantile Wharf Corp.	500,000	80,748	464,300	35,700
	Cor. Atlantic Avenue.				

COBB STREET

	Cor. Mayo.				
11	Israel Strymish	4,300	919	1,800	2,500
11½	Henry D. White *et al.* trs.	4,100	919	1,400	2,700
15	Samuel Wolfson	4,100	920	1,400	2,700
17	Isadore Einbond	4,100	920	1,400	2,700
19	Jacob Klemens	4,100	920	1,400	2,700
21	Fred G. Leonard *et al.*	4,100	920	1,400	2,700
23	Joseph Dorfman	4,000	763	1,100	2,900
6	Walter S. Fox tr.	5,500	1,078	1,600	3,900
8	Walter S. Fox tr.	5,500	1,086	1,600	3,900
10	Walter S. Fox tr.	5,500	1,074	1,600	3,900
12	Walter S. Fox tr.	5,500	1,067	1,600	3,900

COLUMBIA STREET

11, 13	Boston Lessees, Inc.	20,000	2,522	15,000	5,000
15, 17	James Otis	30,000	3,025	18,000	12,000
19, 23	James H. Ferguson *et al.*	27,000	2,820	17,000	10,000
12, 14	Warren Inst'n. for Sav'gs	25,000	2,331	19,000	6,000
16	E. Sohier Welch *et al.* trs.	13,000	1,066	10,000	3,000

COLUMBUS AVENUE

9, 61	Hotels Statler Co., Inc.	7,500,000	80,302	1,937,300	5,562,700
	Cor. Arlington.				
	Junc. Stuart.				
129, 131	Leverett Saltonstall *et al.* trs.	48,000	1,798	30,600	17,400
135, 137	Leverett Saltonstall *et al.* trs.	75,000	2,818	39,500	35,500
139, 145	Elizabeth V. H. Barnard *et al.*	60,000	3,583	46,500	13,500
147, 153	Exchange Trust Co.	72,000	4,558	63,900	8,100
155, 163	Boston S. D. & Tr. Co. tr. *et al.*	105,000	9,680	72,600	32,400
	Boston Five Cts. Sav. Bk.	150,000	19,682	149,500	500
	Cor. Berkeley.				

No.	Owner	Total	Sq. Ft.	Land	Building
205, 215	American Mutual Liability Ins. Co. of Boston. Valued at 140-144 Berkeley St.				
219, 223	Albert L. Pope *et al.* trs.	200,000	9,379	93,800	106,200
239, 251	J. Sidney Stone *et al.* trs.	110,000	12,151	85,100	24,900
	*City of Boston	1,300	130	1,300	
	Cor. Buckingham.				
269, 285	E. V. Earle & Sons, Inc.	400,000	14,765	88,600	311,400
287, 293	Old Harbor Realty Co.	225,000	8,800	35,200	189,800
295	Walter M. Evatt	2,900	1,475	2,900	
297	Walter M. Evatt	2,900	1,467	2,900	
299, 303	Clinton Sav'gs Bank	33,000	2,934	5,900	27,100
305	Tillie Shoher	5,000	1,466	2,900	2,100
307	Percy Loring	5,000	1,466	2,900	2,100
309	St. Francis Xavier Coll.	5,000	1,466	2,900	2,100
311A	St. Francis Xavier Coll.	5,000	1,466	2,900	2,100
313	Julia J. Moss Hill	5,000	1,466	2,900	2,100
315	Francis E. Page *et al.* trs.	5,500	2,014	4,000	1,500
317	Abraham Sidman	7,000	2,025	5,100	1,900
319	Freeman C. Wight *et al.*	11,000	2,053	6,200	4,800
321, 323	First National Bank	36,000	4,084	16,300	19,700
325	Freeman C. Wight *et al.*	13,500	2,055	6,200	7,300
327	Antonios G. Hatzis	16,000	1,961	7,800	8,200
329	Bernard M. Wolf *et al.* trs. u./w.	16,000	1,966	7,800	8,200
331, 335	Cornelius Keefe hrs.	59,000	5,970	35,800	23,200
	Cor. Dartmouth.				
345	Realty Inc.	36,000	3,952	23,600	12,400
347	Realty Inc.	14,000	1,760	8,800	5,200
r. 347	Realty Inc. Val. at R. 102 Dartmouth St.				
349	Grand Realty Trust Inc.	14,000	1,760	8,800	5,200
351	Grand Realty Trust Inc.	14,000	1,760	7,900	6,100
353	Byron R. Mitchell	15,000	1,760	7,900	7,100
355	Byron R. Mitchell	15,000	1,760	7,900	7,100
357	Boston Safe Dep. & Tr. Co. *et al.* trs.	17,000	1,760	7,000	10,000
359, 363	John Bombaci	25,000	3,600	16,200	8,800
	Cor. Yarmouth.				
367, 369	Mary E. Fitzgerald	24,000	1,760	8,800	15,200
371	Mary E. Fitzgerald	18,000	1,760	7,000	11,000
373	Amos L. Taylor tr.	12,000	1,760	5,300	6,700
375	The Epicurean Club Corp.	11,000	1,760	5,300	5,700
377	Minnie C. Warwick	12,000	1,760	5,300	6,700
379	Arlington F. Cts. Sav. Bk.	12,000	1,760	6,200	5,800
381	Theodore J. Dietch *et al.*	12,000	1,760	7,000	5,000
383	Realty Inc.	9,000	1,760	6,200	2,800
385	Sophie Hakim	9,000	1,760	6,200	2,800

No.	Owner	Total	Sq. Ft.	Land	Building
387, 389	Arthur E. Guild	$9,000	1,760	$7,000	$2,000
	Cor. West Canton.				
397, 399	H. G. Frost *et al.* trs. *et al.*	16,000	2,070	8,300	7,700
401	Benjamin Starr	10,000	2,024	6,100	3,900
403	Richard A. Tobin	10,000	2,024	6,100	3,900
405	Chester M. Runels	10,000	2,024	6,100	3,900
407	Amos L. Taylor *et al.* trs.	10,000	1,978	6,000	4,000
409	John Brazil	10,000	2,080	6,200	3,800
411	U. S. Trust Co.	15,000	2,024	6,100	8,900
413	Isabelle Friedman *et al.*	10,000	2,024	6,100	3,900
415	Charles A. George, Jr.	22,500	4,316	15,100	7,400
	Cor. Holyoke.				
419	Home Savings Bank	46,000	11,330	31,200	14,800
429	Reuben Shulman	12,000	2,131	5,300	6,700
431	Reuben Shulman	12,000	2,131	5,300	6,700
433	George C. Clessas	12,000	2,131	6,400	5,600
435	George C. Clessas	13,000	1,413	4,200	8,800
437, 437A	Marie E. Bordeau	17,000	1,495	6,000	11,000
	Cor. Berwick Park.				
451, 461	Rollin H. Allen hrs.	150,000	11,760	47,000	103,000
463, 465	Rollin H. Allen hrs.	17,700	2,696	8,100	9,600
467	Rollin H. Allen hrs.	14,500	3,000	9,000	5,500
469	Barney D. Kirka *et al.*	13,500	3,000	10,500	3,000
471	Ella T. Yavner	15,000	3,000	10,500	4,500
473, 475	Edward P. Faunce	25,000	3,000	15,000	10,000
	Cor. West Newton.				
	*Union Congre. Church	207,500	25,500	127,500	80,000
	Cor. West Rutland Square.				
495	Home Savings Bank	9,000	2,303	5,800	3,200
497	Charles W. Dimock tr.	7,500	2,254	4,500	3,000
499	Home Savings Bank	7,000	2,254	4,500	2,500
501	Lucille G. Williams	7,000	2,254	4,500	2,500
503	Reuben Friedman	8,000	2,254	4,500	3,500
505	Harry Parad	8,000	2,254	4,500	3,500
507	Abram J. Berkwitz	8,000	2,254	4,500	3,500
509	Realty Inc.	10,000	1,813	3,600	6,400
511	*First Church Messiah	13,000	2,744	6,800	6,200
	Cor. Greenwich Park.				
517	Home Savings Bank	10,000	1,741	4,400	5,600
519	Home Savings Bank	8,000	1,691	3,400	4,600
521	Ada Friedman	8,000	1,691	3,400	4,600
523	Ada Friedman	8,000	1,691	3,400	4,600
525	John Jackson	8,000	1,691	3,400	4,600
527	Melvin H. Frank	8,500	1,690	3,400	5,100
529	Giacomo Rossi	9,000	1,690	3,400	5,600
531	H. O. Loan Corpn.	9,000	1,690	3,400	5,600

No.	Owner	Total	Sq. Ft.	Land	Building
533	Cecil MacPherson	$10,000	1,690	$3,400	$6,600
535	Cecil MacPherson	12,000	1,741	4,400	7,600
	Cor. Claremont Park.				
537	Mary Wilson	10,000	1,987	5,000	5,000
545	Mary Wilson	7,500	1,966	3,900	3,600
547	David E. Forsyth	13,000	1,955	3,900	9,100
549	David E. Forsyth	13,000	1,955	3,900	9,100
551	Charles E. Mickle	9,500	1,955	3,900	5,600
553	Isabelle Friedman *et al.*	9,500	1,955	3,900	5,600
555	Melvin H. Frank	9,500	1,955	3,900	5,600
557, 559	Clarence W. Remy	30,000	3,953	9,900	20,100
	Cor. Wellington.				
561	James P. Carras *et al.*	22,800	2,137	12,800	10,000
563	Abraham Bravman	12,000	2,137	8,500	3,500
565	Blanche E. Braxton	10,900	2,137	8,500	2,400
567	Edgar P. Benjamin tr.	11,500	2,137	7,500	4,000
569, 571	Alexander D. McKay	49,000	3,684	22,100	26,900
573	Alexander D. McKay	14,700	1,665	11,700	3,000
575	Alexander D. MacKay.	Val. with 426, 434 Mass. Ave.			
	Cor. Massachusetts Avenue.				
599	Eva M. Nesson	100,000	13,937	41,800	58,200
	Cor. Northampton.				
607, 627	Samuel Berkman *et al.* trs.	110,400	22,172	55,400	55,000
	Cor. Camden.				

4, 20	Val. at 5, 29 Broadway.				
	*City of Boston.	Val. on Stuart St., Statler Sq.			
	Cor. Arlington.				
130	*Ind. Corps of Cadets	484,000	28,025	280,300	203,700
162, 172	Richard B. Carter *et al.*	72,000	7,260	38,300	33,700
174, 176	Mary A. Fitch	12,100	2,420	12,100	
178, 180	Mary A. Fitch	12,100	2,420	12,100	
182, 184	Grand Realty Trust Inc.	16,000	2,420	12,100	3,900
186, 188	Grand Realty Trust Inc.	16,000	2,420	12,100	3,900
194, 204	Thos. Michelovitch *et al.*	80,000	9,728	58,300	21,700
	Cor. Isabella.				
	First Presbyterian Ch.	85,000	10,904	65,400	19,600
	Cor. Berkeley.				
210, 220	Boston Publishing Co.	161,500	26,939	161,500	
222, 228	B. & A. R. R. Co.	30,000	4,005	24,000	6,000
	Cor. Cazenove.				
254, 256	Charles G. Way	13,500	1,431	8,600	4,900
258, 260	Myron P. Lewis	13,000	1,594	8,000	5,000

No.	Owner	Total	Sq. Ft.	Land	Building
262, 264	John T. Keefe hrs.	$12,000	1,420	$7,100	$4,900
E. Side	Mass. Universalist Con.	83,000	12,141	79,000	4,000
	Cor. Clarendon.				
278, 284	Mary Mouris	50,000	6,940	27,700	22,300
286, 288	Mary Mouris	18,000	3,832	10,500	7,500
290	Home Savings Bank	7,000	2,375	4,700	2,300
292	Helen G. Moseley *et al.*	7,000	2,245	4,500	2,500
294	Neil McNeil Endow. Fund	7,000	2,115	4,200	2,800
296	Midtown Realty Trust	8,000	1,983	4,000	4,000
298	William Laxson	9,000	1,933	3,900	5,100
300	Abraham Mackler	7,000	1,800	3,600	3,400
302	Home Savings Bank	5,500	1,346	2,700	2,800
304	Mae R. Field	6,500	1,455	2,900	3,600
306	Doris Berman	8,000	2,083	4,200	3,800
308	E. Bridgewater Sav. Bk.	8,500	1,877	3,800	4,700
310	Grand Realty Trust Inc.	9,000	1,727	3,500	5,500
312	Josephine Sreda	5,600	2,425	4,800	800
314, 320	Ellen F. Brodbine	20,000	2,672	10,700	9,300
	Junc. Chandler.				
	Cor. Dartmouth.				
350	Mass. Savings Bank	27,000	2,714	13,600	13,400
352, 354	Mass. Savings Bank	27,000	4,181	12,500	14,500
356	Mass. Savings Bank	12,600	1,855	5,600	7,000
358	Bertha Ruther	11,000	1,688	5,100	5,900
360	Frank H. O'Dell	7,200	1,595	4,000	3,200
362	Suffolk Sav'gs Bank	5,500	1,463	3,700	1,800
364	Bob's Lunch, Inc.	8,400	1,332	4,000	4,400
366	Bob's Lunch, Inc.	8,500	1,280	3,900	4,600
368	Margaret J. Swan *et al.*	5,000	1,085	3,200	1,800
370	Leon Chalfen	5,000	1,775	3,900	1,100
372	Leon Chalfen	5,000	1,697	3,800	1,200
374	Frank Anderson	7,300	1,557	4,700	2,600
376	Frank Anderson	7,300	1,419	4,300	3,000
378	William Weiner tr.	7,000	1,150	4,000	3,000
380	Marshall Medzorian *et al.*	13,000	1,420	7,100	5,900
	Junc. Appleton.				
	Cor. West Canton.				
398, 400	Clarence Howell tr.	15,000	1,881	8,500	6,500
402	John Hunkins	6,500	1,600	4,800	1,700
404	Arthur E. Painter	6,500	1,600	4,000	2,500
406	Oscar Long	6,500	1,600	4,000	2,500
408	Realty Inc.	9,000	2,376	5,900	3,100
410	Home Savings Bank	6,500	1,467	3,700	2,800
412	S. M. Merrill *et al.* trs.	6,500	1,521	3,800	2,700
414	Jacob Long	6,500	1,890	4,700	1,800

FIELD & COWLES
INSURANCE
40 Broad Street Telephone HUBbard 7880

No.	Owner	Total	Sq. Ft.	Land	Building
416	John Hunkins	$6,500	1,890	$4,700	$1,800
418	Oscar Long	6,500	2,305	4,600	1,900
S. E. Side	Charles H. W. Foster tr.	15,700	6,286	15,700	
426	Edna L. Jenks	6,000	1,681	4,200	1,800
428	Aaron Bratt	5,000	1,437	3,600	1,400
430	William G. Henry	5,000	1,363	3,400	1,600
432	Blanche J. Long	6,000	1,451	3,600	2,400
434	Edward J. Hershman	6,000	2,079	5,200	800
436	Wallace R. Marden	8,000	2,217	5,500	2,500
438	E. Emma Gillis	7,500	2,150	5,400	2,100
440	Included with 207 Warren Ave.				
	Cor. West Newton.				
474, 474A	Julia E. Sullivan	18,000	2,000	6,000	12,000
476	Realty Inc.	9,000	1,909	3,800	5,200
478	Walter S. Fox *et al.* trs.	9,000	1,830	3,700	5,300
480	Walter S. Fox *et al.* trs.	9,000	1,826	3,700	5,300
482	Marie Sanseau	9,000	1,826	3,700	5,300
484	Home Savings Bank	8,000	1,826	3,700	4,300
486	Hester A. Jones	8,000	1,909	3,800	4,200
488, 488A	Myron P. Lewis	11,000	2,539	6,300	4,700
	Cor. Rutland Square.				
496	Julia E. Sullivan	10,000	1,860	4,700	5,300
498	Rose A. Littlefield	7,000	1,780	3,600	3,400
500	James W. Moss	7,000	1,780	3,600	3,400
502	Max Frank	7,000	1,780	3,600	3,400
504	Flora Leverone	8,500	1,780	3,600	4,900
506	William J. Mitchell	8,000	1,993	4,000	4,000
508	May Belle H. Jepson	7,000	1,993	4,000	3,000
510	Wilhelmina F. Garnes	10,000	3,337	6,700	3,300
	Cor. Concord Square.				
518	Edna E. Blackman	11,000	1,950	4,900	6,100
520	Franklin Sav'gs Bank	10,000	1,909	3,800	6,200
522	Isaiah P. McKissick	7,000	1,909	3,800	3,200
524	Alice Mary Dowling	7,000	1,909	3,800	3,200
526	G. Phillips Wardner tr.	7,000	1,921	3,800	3,200
528	Martha A. Walker hrs.	7,000	1,921	3,800	3,200
530	Neil McNeil Endow. Fund	7,000	1,909	3,800	3,200
532	John Brazil	10,000	1,887	3,800	6,200
534, 536	Timothy C. Allen	18,000	1,971	4,900	13,100
	Cor. Worcester.				
542	Actors' Fund of America	11,000	1,809	4,500	6,500

No.	Owner	Total	Sq. Ft.	Land	Building
544	Suzanne I. Percival	$7,000	1,753	$3,500	$3,500
546	George W. Williams *et al.*	7,000	1,756	3,500	3,500
548	Realty Inc.	7,000	1,756	3,500	3,500
550	Owen Meehan	7,000	1,762	3,500	3,500
552	Bessie Sandler	8,000	1,738	3,500	4,500
554	*Boston Tuberculosis Ass'n	7,000	1,734	3,500	3,500
556	Charles L. Prestwidge	7,000	1,707	3,400	3,600
558	Elmer G. Larson	8,000	1,708	3,400	4,600
560	Mass. Tents Bldg. Assoc.	9,000	1,965	4,900	4,100
	Cor. West Springfield.				
564	Convey'rs T. I. & Mtge. Co.	8,900	2,052	6,100	2,800
566	Linnie B. White	8,700	1,934	6,700	2,000
568	William Frank	8,600	1,880	6,600	2,000
570	Geo. H. Soule *et al.* devs.	8,700	1,674	6,700	2,000
584	Walter H. Tweed	25,000	4,834	21,900	3,100
586	John Brazil	6,300	1,443	4,300	2,000
588	I. G. Realty Corpn.	6,700	1,716	4,700	2,000
590	John Brazil	6,200	1,537	4,200	2,000
592	Betty B. Roosa	5,800	1,401	3,800	2,000
	*African M. E. Church trs.	39,400	6,465	19,400	20,000
	Cor. Northampton.				
604, 608	Charles A. Williamson	22,300	2,579	10,300	12,000
610	Charlestown Five Cents Savings Bank	18,200	3,293	8,200	10,000
612	Mary Stubblefield	18,300	3,302	8,300	10,000
614	George Latimer *et al.* excrs.	18,200	3,298	8,200	10,000
616	Thomas A. Edwards *et al.*	18,300	3,306	8,300	10,000
618	Ralph Testa	8,500	1,725	4,300	4,200
620	Michael N. Greene *et al.*	8,500	1,719	4,300	4,200
622, 624	Michael N. Greene *et al.*	12,000	1,725	6,000	6,000
	Cor. Camden.				

COLUMBUS SQUARE

	Cor. Pembroke.				
3	Solomon M. Young	18,000	1,770	5,300	12,700
4	H. O. Loan Corpn.	6,500	1,715	3,400	3,100
5	Thomas Fall *et al.*	6,500	1,826	3,600	2,900
6	Sophia Titus	6,500	1,743	3,500	3,000
7	Franklin Sav'gs Bank	6,000	1,494	3,000	3,000
8	Julia D. Swasey	6,500	1,701	3,400	3,100
9	Home Savings Bank	6,500	1,701	3,400	3,100
10	Myron P. Lewis	11,000	1,743	3,500	6,500
11, 12	Julia E. Sullivan	20,000	1,745	5,200	14,800
	Cor. West Newton.				
1, 2	Valued at 207 Warren Ave.				

COMET PLACE

1	†City of Boston	1,500	648	700	800
2	Belle M. Peters	1,500	726	700	800
3	David P. Monteiro	1,200	687	700	500

No.	Owner	Total	Sq. Ft.	Land	Building
4	†City of Boston	$800	691	$700	$100
5	Mary E. Fallon	1,200	761	800	400
6	Mary E. Fallon	700	714	700	
Lot E	†City of Boston	2,100	2,055	2,100	

COMMERCE STREET

96, 112	Swift & Company	50,000	4,512	45,100	4,900
74, 94	Prop. of Long Wharf	50,000	5,740	46,000	4,000

COMMERCIAL COURT

3, 7	Rachele Maffeo	2,000	2,240	1,100	900

COMMERCIAL STREET

	Cor. Commerce.				
3, 5	John White Jr. *et al.* trs.	75,000	2,914	67,000	8,000
7	John White Jr. *et al.* trs.	65,000	2,840	51,100	13,900
9, 11	Mass. Hospl. Life Ins. Co.	52,000	2,767	49,800	2,200
13	Mass. Hospl. Life Ins. Co.	27,000	663	24,500	2,500
	Cor. S. Market.				
19, 21	Union Savings Bank	72,000	2,567	66,700	5,300
23, 25	New England Trust Co. tr.	65,000	2,500	55,000	10,000
27, 29	Roger E. Mills	61,000	2,500	52,500	8,500
31, 33	A. M. Smith Co.	61,000	2,500	52,500	8,500
35, 37	Fairmount Creamery Co.	63,000	2,500	55,000	8,000
39, 41	John White Jr. *et al.* trs.	61,000	2,500	52,500	8,500
43, 47	John White Jr. *et al.* trs.	110,000	3,973	95,400	14,600
	Cor. Clinton.				
49, 53	Geo. P. Davis *et al.* trs.	75,000	2,293	65,600	9,400
71, 73	Ingersoll Bowditch *et al.* trs.	55,000	3,433	49,800	5,200
75, 77	Boston Wholesale Grocery Co.	42,000	2,562	34,600	7,400
79, 81	Grant Walker	40,000	2,562	32,000	8,000
83, 85	Ethel M. Codrington *et al.*	35,000	2,562	28,200	6,800
87, 89	Boston Safe D. & T. Co. trs.	35,000	2,562	28,200	6,800
91, 93	Ellen L. Doe *et al.*	35,000	2,562	28,200	6,800
95, 97	Robt. H. Gardiner *et al.* trs.	35,000	2,562	28,200	6,800
99, 101	Boston S. D. & T. Co. trs. *et al.*	38,000	2,562	28,200	9,800
103, 105	Federal Realty Corp.	38,000	2,562	28,200	9,800
107, 109	Wm. H. Young *et al.* trs.	38,000	2,562	28,200	9,800
111, 117	Musolino, Berger, Le Conte Co.	60,000	4,459	53,500	6,500
	Cor. Richmond.				
133	Valued at 41 Richmond Street.				

No.	Owner	Total	Sq. Ft.	Land	Building
	Union Freight R. R. Co.	Valued at 87 Atlantic Ave.			
	Cor. Commercial Wharf.				
173, 179	Commercial Wharf Corp.	$88,000	12,600	$56,700	$31,300
207, 215	Prince Macaroni Mfg. Co.	140,000	8,470	42,400	97,600
221, 223	Lewis Wharf Corp.	14,000	1,760	10,600	3,400
	Cor. Atlantic Ave.				
269, 293	Valued on Eastern Ave.				
295, 353	East. Steam'p. Lines, Inc.	375,000	233,969	297,300	77,700
357, 371	Boston Elev. Ry. Co.	2,975,000	109,670	199,000	2,776,000
377, 379	Quincy Mkt. Cold S. Co.	250,000	199,366	236,000	14,000
395, 423	Quincy Mkt. Cold S. Co.	360,000	221,329	262,500	97,500
	Cor. Hanover.				
	*Com. of Mass. Flats.	See Hanover Street.			
427, 443	Geo. L. De Blois *et al.* trs.	100,000	10,329	46,500	53,500
445, 449	Suffolk Savings Bank	180,000	27,317	109,300	70,700
455	American Meter Co.	110,000	8,156	36,700	73,300
rear 453	Merchants Warehouse Co.	250,000	24,654	74,000	176,000
463, 467	Geo. L. De Blois *et al.* trs.	48,000	4,700	23,500	24,500
	*City of Boston	500,000	209,737	396,200	103,800
521	*City of Boston	250,000	32,000	74,600	175,400
529, 543	Boston Elevated Ry. Co.	223,000	91,890	191,800	31,200
551, 601	N. Y., N. H. & H. R. R. Co.	381,000	142,833	379,100	1,900
4, 8	Raymond L. Whitman	35,000	1,268	34,200	800
	Cor. Chatham.				
40, 42	I. Bowditch *et al.* trs.	40,000	1,511	36,300	3,700
44, 46	I. Bowditch *et al. trs.*	43,000	1,725	39,700	3,300
48, 50	Mass. Hosp'l Life Ins. Co.	45,000	1,936	40,700	4,300
52, 54	Mass. Hosp'l Life Ins. Co.	43,000	1,430	37,200	5,800
70, 72	Henry A. Morss *et al.* trs.	42,500	2,075	39,400	3,100
74, 76	Francis C. Cassidy	27,000	1,349	24,300	2,700
78, 80	Francis C. Cassidy	23,000	1,294	20,700	2,300
82, 84	Boston S. D. & T. Co. trs.	23,500	1,293	20,000	3,500
86, 88	Joseph Binder	24,000	1,302	20,200	3,800
90, 92	Henry H. Learnard	25,000	1,287	19,900	5,100
94, 96	East Bridgewater Sav. Bk.	19,000	1,035	16,000	3,000
98, 100	Ray C. Johnson	24,000	1,345	20,800	3,200
102, 104	Paul B. Watson *et al.* trs.	24,000	1,320	20,500	3,500
106, 108	John H. Ross *et al.*	21,000	1,200	18,600	2,400
110, 112	John H. Ross *et al.*	21,000	1,200	18,600	2,400
114, 116	Paul B. Watson *et al.* trs.	27,000	1,192	21,400	5,600
118, 120	Paul B. Watson *et al.* trs.	30,000	1,300	23,400	6,600
122, 124	Paul B. Watson *et al.* trs.	32,000	1,400	25,200	6,800
	Cor. Richmond.				
126, 128	Francis C. Cassidy	36,000	1,836	26,600	9,400
130, 132	Francis C. Cassidy	22,000	1,689	15,200	6,800
134, 136	Francis C. Cassidy	20,000	1,663	13,300	6,700

C. W. Whittier & Bro. ***Real Estate Brokers***
82 DEVONSHIRE STREET SHAWMUT BANK BUILDING
Selling, Leasing and Management of Business Property a Specialty

No.	Owner	Total	Sq. Ft.	Land	Building
138, 140	Francis C. Cassidy	$19,000	1,568	$11,000	$8,000
142, 144	Francis C. Cassidy	18,000	1,533	10,700	7,300
146, 148	Peter Condakes *et al.*	13,500	1,320	9,200	4,300
150, 152	Ararat Grocery Co.	15,500	1,630	11,400	4,100
154, 156	Home Savings Bank	20,000	1,850	12,900	7,100
158, 160	E. M. Codrington tr. *et al.*	16,000	1,850	12,000	4,000
162, 164	Albert R. Whittier, Jr. tr.	14,500	1,528	9,200	5,300
166, 168	Albert R. Whittier, Jr. tr.	11,500	1,424	8,500	3,000
170, 172	Paul B. Watson *et al.* trs.	13,500	1,700	10,200	3,300
174, 176	Simon Theise	19,000	2,387	14,400	4,600
178, 180	Exchange Trust Co.	12,000	1,435	8,600	3,400
182, 184	Geo. L. De Blois *et al.* trs.	10,500	1,500	8,300	2,200
186, 188	Geo. L. De Blois *et al.* trs.	10,500	1,500	8,300	2,200
190, 192	Simon Thiese *et al.* trs.	10,000	1,500	6,000	4,000
194, 196	Home Savings Bank	11,000	1,400	6,300	4,700
198, 200	Paul B. Watson *et al.* trs.	11,000	1,400	6,300	4,700
202, 204	Gloucester Safe Dep. & Trust Co.	14,000	1,400	7,000	7,000
206, 208	†City of Boston	14,500	1,500	12,000	2,500
	Cor. Lewis.				
210, 218	C. W. Whittier *et al.* trs.	50,000	4,227	21,100	28,900
220, 222	Lewis Wharf Corp.	10,000	1,400	6,300	3,700
224, 226	Lewis Wharf Corp.	11,500	1,600	7,200	4,300
228, 230	Lewis Wharf Corp.	10,500	1,620	7,300	3,200
232, 234	E. Sohier Welch *et al.* trs.	9,500	1,650	6,600	2,900
236, 238	Eugene J. Callanan *et al.*	9,500	1,650	6,600	2,900
240, 242	A. C. Stabile *et al.* trs.	14,000	1,593	8,000	6,000
244, 246	A. C. Stabile *et al.* trs.	14,000	1,607	8,000	6,000
248, 250	Old Colony Trust Co. tr.	13,000	1,178	7,600	5,400
252, 254	Lorenzo Bianco	12,000	1,110	8,300	3,700
	Cor. Fleet.				
256, 260	Lena D. Rittenberg	30,000	5,697	22,800	7,200
266	Louis Tucker	9,000	1,568	6,300	2,700
268, 270	†City of Boston	8,000	1,616	5,300	2,700
272, 274	Maria Figueira	8,000	1,520	4,900	3,100
276, 278	Maria Figueira	8,500	1,439	5,000	3,500
280, 284	G. L. De Blois *et al.* trs.	13,000	2,407	7,800	5,200
286, 292	G. L. De Blois *et al.* trs.	42,000	9,612	26,400	15,600
	Cor. Clark.				
312, 314	Geo. L. De Blois *et al.* trs.	5,200	1,734	5,200	
316, 318	John K. Whiting	25,000	3,403	14,500	10,500
326, 328	Thomas McCormick	31,500	4,859	18,200	13,300
334, 336	Mary Sautonio	7,000	581	2,900	4,100
338, 340	Maria Fragela	5,000	531	2,700	2,300
342, 346	V. & J. Realty Co.	22,000	2,844	14,200	7,800

No.	Owner	Total	Sq. Ft.	Land	Building
348, 350	Charlestown Five Cents Sav. Bank	$9,000	1,065	$5,900	$3,100
366, 368	Highland Trust Co.	6,500	1,562	3,100	3,400
370, 372	Suffolk Savings Bank	7,000	1,118	3,400	3,600
	Cor. Salutation.				
380, 384	Kathryn R. Kehoe	10,000	870	6,100	3,900
386, 390	Vincenzo Savarese	21,000	4,010	12,000	9,000
392, 394	Clementina Ottavia	3,000	671	2,100	900
402	Frank Colabelli	5,500	821	2,900	2,600
404	Frank Colabelli	6,900	964	3,400	3,500
406, 418	Warren Inst. for Savings	17,000	2,550	8,900	8,100
420	George M. Castaldo	6,500	935	6,500	
	Cor. Hanover.				
426, 432	Frank Colabelli	63,000	9,655	38,600	24,400
436, 438	V. & J. Realty Co.	7,500	1,005	3,000	4,500
440, 448	Carleton E. Noyes	37,500	4,407	13,200	24,300
450, 452	Merchants Warehouse Co.	1,500	485	1,500	
454	Merchants Warehouse Co.	1,100	353	1,100	
	Cor. Henchman.				
460, 462	Gabriel Ialonardo *et al.*	7,500	1,003	3,000	4,500
464, 466	Fillippo Clemente	11,500	1,795	3,600	7,900
468	Filippo Clemente	4,500	780	1,600	2,900
470	Filippo Clemente	3,500	484	1,000	2,500
472	New Eng. Trust Co.	4,000	479	1,000	3,000
474	Gaetana Della Iaco	5,500	483	1,400	4,100
	Cor. Foster.				
478, 482	James Strabone *et al.*	10,500	1,665	5,000	5,500
484, 486	Carolina Martignetti	6,000	1,029	2,100	3,900
488	Guiseppe Pagliuca *et al.*	7,500	1,422	2,800	4,700
492	Gelsomina Di Giovanni *et al.*	8,000	1,112	2,200	5,800
r. 492	Co-op. Central Bank	1,100	1,063	1,100	
494, 496	Andrea Covelluzzo *et al.*	4,500	1,020	2,000	2,500
498, 500	C. W. Whittier *et al.* trs.	8,500	2,303	4,600	3,900
504, 506	C. W. Whittier *et al.* trs.	8,500	1,795	4,500	4,000
	Cor. Jackson Avenue.				
	*City of Boston	56,000	26,108	52,200	3,800
	Cor. Copps Hill Terrace.				
534	†City of Boston	1,200	408	1,200	
536, 538	Luigi Di Filippo	7,500	1,239	3,700	3,800
540, 542	Filippo Sardo *et al.*	2,000	242	700	1,300
544, 546	Filippo Sardo *et al.*	3,600	528	1,700	1,900
548	Michele Schena	3,800	620	1,900	1,900
552, 554	†City of Boston	1,500	458	1,400	100
556, 558	Giovanni Cefalo *et al.*	7,500	1,013	4,100	3,400
	Cor. Charter.				
562	Pasquale A. Aldorasi	3,500	500	2,000	1,500
564	Pasquale Aldorasi	4,000	970	2,900	1,100

No.	Owner	Total	Sq. Ft.	Land	Building
566, 572	William W. Crapo	$8,600	2,800	$7,000	$1,600
574, 580	William W. Crapo	8,600	2,824	7,100	1,500
	Socony Vac. Oil Co. Inc.	49,000	14,656	44,000	5,000
	Cor. Hull.				
600	North Terminal Inc.	425,000	70,492	141,000	284,000
	Cor. Prince.				

COMMON STREET

7	Bessie E. Spector	12,000	2,479	9,900	2,100
9	Bessie E. Spector	5,500	1,045	4,200	1,300
11	Mary J. Donnelly tr.	7,000	1,125	4,500	2,500
17	†City of Boston	9,500	2,216	8,900	600
19	Geo. L. DeBlois *et al.* trs.	7,000	1,958	5,900	1,100
21, 25	Walter H. Dodge	11,900	2,984	11,900	
27	Geo. L. De Blois *et al.* trs.	9,900	3,311	9,900	
29	Samuel B. Doggett	8,700	1,450	8,700	
31	Samuel B. Doggett	8,000	1,341	8,000	
33	Samuel B. Doggett	10,200	1,450	10,200	
35	Samuel B. Doggett	11,600	1,450	11,600	
37	N. E. Trust Co. *et al.* trs.	46,800	2,469	37,000	9,800

10	Motorland Inc.	13,100	3,280	13,100	
	*City of Boston	1,000,000	16,227	81,100	918,900
20	N. E. Trust Co. *et al.* trs.	15,000	1,725	6,900	8,100
22	Mary C. Murphy tr.	7,500	1,404	5,600	1,900
24	Frederick L. Wheeler tr.	9,000	1,500	6,000	3,000
26	James F. Devine *et al.*	9,000	1,590	6,400	2,600
28	Leslie Hastings	3,700	920	3,700	
30	Leslie Hastings	4,600	1,147	4,600	
r. 30	Leslie Hastings	1,700	853	1,700	
32, 36	E. Sohier Welch *et al.* trs.	24,600	2,050	24,600	

COMMONWEALTH AVENUE

3	John S. Ames	65,000	6,225	43,600	21,400
5	Walter C. Baylies *et al.* trs.	140,000	9,960	69,700	70,300
7	Mary Ames Frothingham	55,000	3,735	26,100	28,900
9	Newbury Realty Co.	45,000	3,735	26,100	18,900
11	Charles E. Bacon	44,000	2,666	18,700	25,300
13	Marion Shaw Houghton	80,000	3,610	25,300	54,700
15	John S. Ames *et al.* trs.	85,000	6,225	43,600	41,400
17	William Phillips	47,000	3,735	26,100	20,900

MEREDITH & GREW
INCORPORATED
40 CENTRAL ST., BOSTON
Tel. Hubbard 6772
122 BRIDGE STREET
Manchester, Mass.
Selling, Leasing
Managing, Appraising
REAL ESTATE

No.	Owner	Total	Sq. Ft.	Land	Building
19	Lucy W. Hill	$35,000	2,490	$17,400	$17,600
21	Reginald W. Bird	48,000	3,673	25,700	22,300
23	Mary B. Brandegee	42,000	3,797	26,600	15,400
25	Robert F. Herrick	62,000	5,031	35,200	26,800
27	Robert F. Herrick	100,000	10,468	94,000	6,000
	Cor. Berkeley.				
	(Berkeley Street.)				
29	Realty Inc.	225,000	3,984	63,700	161,300
31	Philip Stockton *et al.*	30,000	3,486	17,400	12,600
33	Franklin Savs. Bank	33,000	3,486	17,400	15,600
35	Rebecca Silberman	30,000	3,486	17,400	12,600
37	Mass. Hosp'l Life Ins. Co.	43,000	3,735	18,700	24,300
39	Katherine E. Bullard	38,000	3,237	16,200	21,800
41	Charles A. King	32,000	3,486	17,400	14,600
43	Mabel R. Rosenthal	38,000	3,486	17,400	20,600
45	Cape Ann Sav. Bank	43,000	3,361	16,800	26,200
47	Anna P. Peabody Devs.	33,000	3,361	16,800	16,200
49	Henry E. Everett	30,000	3,237	16,200	13,800
51	Olga E. Monks	61,000	6,474	32,400	28,600
55	Robert T. Paine	34,000	3,237	16,200	17,800
57	Frank O. Belding *et al.* trs.	36,500	3,237	16,200	20,300
59	W. Randolph Taylor *et al.*	34,000	3,227	16,200	17,800
61	Horace Binney hrs.	44,000	3,237	16,200	27,800
63	Mary J. Donnelly	40,000	3,237	16,200	23,800
65	Reg. Boardman *et al.* trs.	370,000	7,221	72,200	297,800
	(Clarendon Street.)				
99	Geo. E. Cabot *et al.* trs.	Valued at 260 Clarendon St.			
107	Sylvia Marcus	38,000	4,605	23,000	15,000
109	Elizabeth C. Lyman	42,000	3,486	17,400	24,600
111	Chas. E. Sampson	38,000	3,486	17,400	20,600
113	Maurice E. Goldberg tr.	40,000	3,486	17,400	22,600
115	Ethel R. Morss	45,000	3,561	17,800	27,200
117	Mary M. Baker hrs.	36,000	3,366	16,800	19,200
119	Lucile T. Clarke	36,000	3,299	16,500	19,500
121	Elizabeth P. Gordon	35,000	3,237	16,200	18,800
123	Isabel Anderson	36,000	3,237	16,200	19,800
125	Leonie D. Barry	33,000	3,237	16,200	16,800
127	Leonie D. Barry	33,000	3,237	16,200	16,800
129	Arnold W. Hunnewell	31,000	3,237	16,200	14,800
131	Trsts. of Boston University	33,000	3,237	16,200	16,800
133	Pierpont L. Stackpole *et al.*	52,000	3,237	16,200	35,800

OBRION, RUSSELL & CO. INSURANCE
108 Water St., Boston
Telephone LAFayette 5700
of Every Description
111 Broadway, New York
Telephone BARclay 75540

No.	Owner	Total	Sq. Ft.	Land	Building
135	Katherine M. Gibbs *et al.* trs.	$50,000	3,237	$16,200	$33,800
151	Katherine M. Gibbs *et al.* trs.	52,000	3,768	18,800	33,200
	(*Dartmouth Street.*)				
161	Mary Fitzroy	45,000	4,701	23,500	21,500
163	Bentley W. Warren *et al.*	33,000	2,270	11,300	21,700
165	Alice C. Vaillant	38,000	3,237	16,200	21,800
167	Frank G. Webster devs.	42,500	3,735	18,700	23,800
169	I. Tucker Burr *et al.*	46,000	3,486	17,400	28,600
171	Helen S. Coolidge	46,000	3,735	18,700	27,300
173	Edith S. Parker	43,000	3,237	16,200	26,800
175	Stephen L. Bartlett hrs.	43,000	3,610	18,000	25,000
177	Charles F. Adams 2d	43,000	3,361	16,800	26,200
179	Mary R. Amory	43,000	3,239	16,200	26,800
181	Natalie Bayard Brown	43,000	3,237	16,200	26,800
183	Teresa L. Merriam	42,000	3,361	16,800	25,200
191	Chas. F. Adams, 2d, *et al.* trs.	235,000	13,570	135,700	99,300
	(*Exeter Street.*)				
197	Arthur G. Rotch *et al.* trs.	32,000	3,486	19,200	12,800
199	Boston Safe Deposit & Trust Co.	65,000	6,474	32,400	32,600
203	Elizabeth S. Sprague	40,000	3,237	16,200	23,800
205	Margaret S. McKean	40,000	3,237	16,200	23,800
207	Jeremiah McCarthy	40,000	3,237	16,200	23,800
211	Fanny P. Mason	55,000	6,474	32,400	22,600
213	Sadie E. Green	40,000	3,237	16,200	23,800
215	Gustaf Rudquist	30,000	3,486	17,400	12,600
217	Algonquin Club	155,000	10,209	51,100	103,900
223	Algonquin Club	28,000	3,237	16,200	11,800
225	P. and F. of Harvard Coll.	35,000	2,988	15,000	20,000
227	Marlborough School Inc.	35,000	2,988	15,000	20,000
229	Herbert Lyman	45,000	3,735	18,700	26,300
231	Mary W. Butler	35,000	3,336	16,700	18,300
233	Sadie E. Green	30,000	3,361	16,800	13,200
235	Suffolk Sav'gs Bank	40,000	2,614	15,700	24,300
239	"239" Com'th Ave. Inc.	120,000	5,876	35,300	84,700
	(*Fairfield Street.*)				
245	Inst. for Sav'gs in Roxbury	40,000	3,486	17,400	22,600
247	Emily P. Mandell	40,000	3,486	17,400	22,600
249	Alice C. Kent	32,000	3,486	17,400	14,600

No.	Owner	Total	Sq. Ft.	Land	Building
251	*School of Expression	$32,000	3,486	$17,400	$14,600
253	Arthur S. Johnson	30,000	3,237	16,200	13,800
255	J. Brooks Fenno	30,000	3,237	16,200	13,800
257	Ramiella Mc. K. Cochrane	65,000	6,224	31,100	33,900
261	Francis W. Hunnewell *et al.*	40,000	4,482	22,400	17,600
263	Richard D. Sears *et al.* trs.	38,000	3,486	17,400	20,600
265	Juliet B. H. Goodwin	42,000	3,735	18,700	23,300
267	Frederick R. Sears, Jr.	40,000	3,237	16,200	23,800
269	Bessie E. Norris	32,000	3,237	16,200	15,800
273	James H. Procter	70,000	6,474	32,400	37,600
	(*Gloucester Street.*)				
283	Boston Guild for Hard of Hearing	27,000	3,486	17,400	9,600
285	Bertha Kiley	40,000	3,237	16,200	23,800
287	Herbert M. Sears	85,000	6,847	34,300	50,700
291	Margaret M. Daley	30,000	3,112	15,600	14,400
293	Murdock Realty Trust Inc.	53,000	3,365	16,800	36,200
295	Murdock Realty Trust Inc.	53,000	3,358	16,800	36,200
297	Henry H. Proctor *et al.*	70,000	5,602	28,000	42,000
303	Dudley L. Pickman, Jr.	57,000	4,108	20,600	36,400
305	Ellen K. Kendall hrs. *et al.*	46,000	3,984	20,900	25,100
	(*Hereford Street.*)				
311	Ray C. Johnson	175,000	3,486	31,400	143,600
313	Juanita P. Johns	35,000	3,486	19,200	15,800
315	Walter C. Baylies	30,000	3,237	16,200	13,800
317	William C. Chick	30,000	3,984	19,900	10,100
319	Ray C. Johnson	22,000	2,988	14,900	7,100
321	Ernest H. Blake	23,000	2,988	14,900	8,100
323	Virginia L. De Roode	40,000	3,237	16,200	23,800
325	Aaron Eck	22,000	3,486	17,400	4,600
327	Fred'k S. Moseley *et al.* trs.	22,000	3,112	15,600	6,600
329	N. E. Trust Co. tr.	22,000	3,112	15,600	6,400
333, 335	Hotel Lafayette Inc.	225,000	9,960	49,800	175,200
337	*Garland School of Home Making	23,000	2,988	14,900	8,100
339	Garland School of Home Making	23,000	2,988	14,900	8,100
341	*Garland School of Home Making	23,000	3,361	16,700	6,300
343	*Garland School of Home Making	24,000	3,735	18,700	5,300
345	N. Y. Life Ins. Co.	70,000	3,486	17,400	52,600
347	*American Nat. Red Cross	37,000	3,860	19,400	17,600

No.	Owner	Total	Sq. Ft.	Land	Building
349	Mass. Hospl. Life Ins. Co.	$19,000	2,490	$14,500	$4,500
351	W. Hunnewell *et al.* trs.	20,500	2,739	13,700	6,800
353	Dryco Properties Inc.	30,000	2,241	11,200	18,800
355	Natl. Casket Co., Inc.	Valued at 60 Mass. Ave.			
	Cor. Massachusetts Avenue.				
371	Catherine M. Hassey	185,000	5,026	85,400	99,600
373	Emerson College	155,000	5,684	39,800	115,200
375	Ruth V. Northrup	32,000	2,757	16,500	15,500
377	Marion L. Chenery	22,000	2,557	15,300	6,700
379	Marshall Fabyan	23,000	2,600	15,600	7,400
381	Elizabeth C. Spooner hrs.	22,000	2,600	15,600	6,400
383	Boston S. D. & T. Co. trs.	21,000	2,406	14,400	6,600
385	First Church of Christ, Scientist	21,500	2,233	13,400	8,100
387	First Church of Christ, Scientist	21,000	2,170	13,000	8,000
389	Isaac Gordon *et al.* trs.	22,000	2,124	13,000	9,000
391	Harriet A. Parker	23,000	2,211	13,300	9,700
393	Katharine D. McCormick	55,000	4,038	28,300	26,700
395	John Matheson	70,000	4,898	34,300	35,700
397	Oliver Investment Corp.	95,000	6,919	48,400	46,600
401	The Alexander Corp.	38,000	3,841	26,900	11,100
403	Geraldine S. Hanley	38,000	3,647	25,500	12,500
405	Josephine J. Wardrobe	38,000	3,601	25,200	12,800
407	Katherine D. McCormick	50,000	3,522	25,500	24,500
409	*Garland School of Home Making	85,000	4,207	29,500	55,500
411	Leslie Bradley hrs.	65,000	4,414	30,900	34,100
413	Grace I. Amory hrs.	40,000	3,802	26,600	13,400
415	Florence S. Rust	38,000	3,213	23,300	14,700
	Cor. Charlesgate West.				
461	John L. Grandin *et al.*	33,000	3,556	24,900	8,100
463	Murdock Realty Tr. Inc.	27,000	2,832	17,000	10,000
465	New England Trust Co. tr.	23,000	2,640	15,900	7,100
467	Central Trust Co., Cambridge	26,000	2,453	14,700	11,300
469	Alice Noahson	22,000	2,278	13,700	8,300
471	Charles'n F. Cts. Sav. Bk.	35,000	3,203	19,200	15,800
475	Agnes C. Taff *et al.* trs.	325,000	6,694	67,000	258,000
477	Fannie I. Lang	40,000	2,686	19,200	20,800
479	Cora I. Trayes	30,000	3,122	22,700	7,300
481	Augustus Thorndike	28,000	2,787	20,300	7,700
483	E. Sohier Welch *et al.* trs.	28,000	2,581	18,800	9,200
485	Francis G. Ritvo	35,000	2,371	17,900	17,100

No.	Owner	Total	Sq. Ft.	Land	Building
487	Phi Sigma Kappa Assn.	$28,000	2,569	$20,500	$7,500
491	Brookline R. E. & Invst. Co.	49,000	2,451	19,600	29,400
493	J. S. Waterman & Sons, Inc.	36,000	1,761	14,500	21,500
495	J. S. Waterman & Sons, Inc.	41,000	2,161	17,800	23,200
497	J. S. Waterman & Sons, Inc.	34,000	2,130	17,000	17,000
	Cor. Beacon.				
533	Johnson Securities Co.	85,000	7,529	67,800	17,200
535	Colonial Beacon Oil Co.	60,000	3,091	27,800	32,200
537, 539	Nat. Cash Register Co.	95,000	4,452	40,100	54,900
541	Suffolk Sav. Bank	80,000	3,026	28,700	51,300
	Cor. Deerfield.				
Lot H	Jenney Mfg. Co. Valued at 10 Deerfield St.				
	10 Deerfield Street.				
567	Densberger Inc.	14,600	8,370	14,600	
Lot 3	Janet M. Lowe *c al.* trs.	6,200	4,160	6,200	
Lot 4	John S. Ames *et al.* trs.	6,200	4,143	6,200	
Lot 5	John S. Ames *et al.* trs.	6,100	4,127	6,100	
Lot 6	First National Bank	6,100	4,110	6,100	
Lot 7	Josiah H. Benton hrs.	6,100	4,093	6,100	
Lot 8	Josiah H. Benton hrs.	6,100	4,077	6,100	
Lot 9	Shell Union Oil Corp.	6,000	4,060	6,000	
Lot 10	Shell Union Oil Corp.	6,000	4,043	6,000	
Lot 11	Shell Union Oil Corp.	6,000	4,027	6,000	
Lot 12	Frederick Amory *et al.*	6,000	4,010	6,000	
Lot 13	Frederick Amory *et al.*	6,000	3,993	6,000	
Lot 14	William S. Bryant	6,000	3,977	6,000	
Lot 15	William S. Bryant	6,000	3,891	6,000	
Lot 16	R. H. Stevenson Jr. *et al.* trs.	5,800	3,874	5,800	
Lot 17	R. H. Stevenson Jr. *et al.* trs.	5,700	3,858	5,700	
Lot 18	Henry H. Fay	5,700	3,842	5,700	
Lot 19	Henry H. Fay	5,700	3,826	5,700	
Lot 20	Doris Hynes	5,600	3,810	5,600	
Lot 21	Doris Hynes	5,600	3,794	5,600	
597	Doris Hynes	9,000	3,778	5,600	3,400
601	Doris Hynes	12,000	4,298	10,700	1,300
	Cor. Sherborn.				
605	Frank H. Lahey	110,000	8,073	24,200	85,800
609-615	Catherine McArthur	36,000	10,074	15,100	20,900
617	Franklin Sav. Bank	18,000	3,151	4,700	13,300
619	Franklin Sav. Bank	18,000	3,141	4,700	13,300
621	Franklin Sav. Bank	18,000	3,130	4,700	13,300
623	Josephine A. Smith	15,000	3,121	4,700	10,300

JOHN A. HOPE, Inc.
GARAGE — STORE — FACTORY — SALES — LEASES — MANAGEMENT
2 Thompson Square
Charlestown Station
Boston, Mass.
CHArlestown 2434

No.	Owner	Total	Sq. Ft.	Land	Building
625	Anna C. Hallain	$15,000	3,110	$4,600	$10,400
627	Alice L. Wolf	15,000	3,099	4,600	10,400
629	Home Savings Bank	15,000	3,080	4,600	10,400
Pt. 11 & Lot 12	Chas. F. Adams *et al.* trs.	6,500	5,227	6,500	
Lot 13	Chas. F. Adams *et al.* trs.	4,600	3,633	4,600	
Lot 14	Chas. F. Adams *et al.* trs.	4,500	3,619	4,500	
Lot 15	Chas. F. Adams *et al.* trs.	4,500	3,604	4,500	
Lot 16	Chas. F. Adams *et al.* trs.	4,500	3,599	4,500	
Lot 17	Chas. F. Adams *et al.* trs.	4,500	3,575	4,500	
Lot 18	Chas. F. Adams *et al.* trs.	4,400	3,560	4,400	
Lot 19	Chas. F. Adams *et al.* trs.	4,400	3,545	4,400	
Lot 20	Chas. F. Adams *et al.* trs.	4,400	3,531	4,400	
Lot 21	Chas. F. Adams *et al.* trs.	4,400	3,516	4,400	
Lot 22	Chas. F. Adams *et al.* trs.	4,400	3,502	4,400	
Lot 23	Charles F. Adams *et al.* trs.	4,400	3,487	4,400	
Lot 24	Chas. F. Adams *et al.* trs.	4,300	3,411	4,300	
Lot 25	Chas. F. Adams *et al.* trs.	4,300	3,397	4,300	
Lot 26	R. H. Stevenson Jr. *et al.* trs.	5,100	3,385	5,100	
Lot 27	R. H. Stevenson Jr. *et al.* trs.	7,700	3,849	7,700	
	Cor. Granby.				
Lots 1-22	**Trs. Boston University	141,800	94,575	141,800	
729	Trs. Boston University	54,000	17,625	52,900	1,100
	Cor. Ashby.				
735	**Trs. Boston University	140,000	75,616	138,000	2,000
755	Trs. Boston University	53,000	12,500	50,000	3,000
775	Trs. Boston University	38,000	8,000	32,000	6,000
	Cor. University Road.				
N. Side	Trs. Boston University	86,500	43,282	86,500	
787	Johnson Securities Co. *et al.*	261,000	24,797	198,400	62,600
N. Side	Johnson Securities Co. *et al.*	112,700	62,607	112,700	
	Cor. Essex.				
	*Comlth. of Mass.	2,200	4,466	2,200	
	*Comlth. of Mass.	1,500	1,560	1,500	
815	Boston & Albany R. R. Co.	164,000	399,640	160,600	3,400
851, 857	Noyes Buick Co.	715,000	82,436	206,100	508,900
871	Rand-Avery Supply Co.	230,000	41,809	70,500	159,500
881	Arnold J. Bowker	315,000	26,000	78,000	237,000
	Cor. St. Paul St.				
925	*Commonwealth of Mass. State Armory	1,100,000	443,875	665,800	434,200
	Cor. Gaffney St.				
949, 957	John Goldsmith	75,000	12,000	48,000	27,000
959, 961	Lorin D. Paine tr.	90,000	20,000	60,000	30,000

No.	Owner	Total	Sq. Ft.	Land	Building
963, 969	Joseph S. Willens	$85,000	20,000	$60,000	$25,000
971, 975	National Shawmut Bank	100,000	14,832	44,500	55,500
977	Arthur C. Wise *et al.* trs.	30,200	10,022	30,000	200
Rear	Arthur C. Wise *et al.* trs. (Braves Field)	400,000	458,713	275,200	124,800
983, 985	Haverhill Sav. Bank	136,000	22,000	66,000	70,000
989, 997	Belmont Motor Co.	142,000	24,000	72,000	70,000
1001, 1005	Ford Motor Co.	155,000	12,000	48,000	107,000
	Cor. Babcock St.				
	For rear lands see also Babcock Street.				
	Rear Johnson Securities Co.	47,000	44,905	47,000	
1019, 1023	Realty Inc.	135,000	12,201	48,800	86,200
1027, 1033	Realty Inc.	100,000	18,462	55,400	44,600
1035, 1037	Charles R. Dunbar	65,000	11,675	35,000	30,000
1039, 1045	J. J. Mulhern *et al.* Rec'rs	90,000	19,058	54,000	36,000
	N. Side Johnson Securities Co.	36,700	18,338	36,700	
1055	Edwin H. Rudd	220,000	21,280	53,200	166,800
	Rear Johnson Securities Co.	58,500	73,105	58,500	
	Alcorn St.				
1065	Geo. L. De Blois *et al.* trs.	290,000	30,400	91,200	198,800
1075	Regina M. Knightly	300,000	36,641	91,600	208,400
	N. Side Regina M. Knightly	13,600	5,472	13,600	
1079, 1089	Packard Mtr. Car Co.	740,000	84,958	169,900	570,100
	Cor. Malvern St.				
	Junc. Brighton Ave.				
1103, 1113	Richard E. Lynch T.T.	160,000	19,520	97,600	62,400
1117, 1123	Mel Realty Corpn.	53,000	10,155	30,500	22,500
1125	John H. McClary *et al.*	92,000	8,382	16,800	75,200
1127	Harris Poorvu	88,000	8,436	16,900	71,100
1131, 1133	Eva Matthews	57,000	7,416	14,800	42,200
1135, 1137	Eva Matthews	57,000	7,427	14,900	42,100
1139, 1141	Ray C. Johnson	85,000	5,000	11,300	73,700
	Cor. St. Luke's Road.				
1143, 1155	Nicholas Misho	36,000	8,000	24,000	12,000
1157, 1161	Bernard Steuer Estate	47,000	6,564	16,400	30,600
	Cor. Fordham Road.				
1165	Bernard Steuer Estate	27,000	5,543	12,500	14,500
1169	Bernard Steuer Estate	13,000	2,592	5,200	7,800
1173	Bernard Steuer Estate	25,000	5,190	10,400	14,600
1177	Bernard Steuer Estate	27,000	5,185	11,600	15,400
	Cor. Chester St.				
1185	Niles Management Inc.	65,000	4,761	14,300	50,700
1189	Herman Snyder	60,000	4,638	11,600	48,400
1193	Herman Snyder	60,000	4,853	12,100	47,900
1197	Niles Management Inc.	65,000	4,623	13,900	51,100
	Cor. Reedsdale St.				

No.	Owner	Total	Sq. Ft.	Land	Building
	Cor. Linden St.				
1203	Boston Edison Co.	$37,100	12,377	$37,100	
1207	Boston Edison Co.	100,000	11,624	34,800	$65,200
1211	Clinton P. Hill	33,000	3,249	9,700	23,300
1213, 1223	David H. Walton *et al.* trs.	140,000	11,449	80,100	59,900
	Cor. Harvard Ave. Cor. Arlington.				
2	A. Lawrence Lowell tr.	80,000	4,357	52,300	27,700
4	A. Lawrence Lowell tr.	28,000	3,486	20,900	7,100
6	A. Lawrence Lowell tr.	33,000	3,486	20,900	12,100
8	Marie G. Currier	25,000	3,610	21,700	3,300
10	Marie G. Currier	23,000	3,361	20,200	2,800
12, 14	Standard Com'th Corp.	300,000	6,474	38,000	262,000
16	Louise de H. Bell	19,000	2,490	14,900	4,100
18	Carrie H. Winslow	17,000	2,365	14,200	2,800
20	Helene M. Good	21,000	2,365	14,200	6,800
22	Eleanor W. Motley	19,000	2,365	14,200	4,800
24	G. B. Rittenberg *et al.* trs.	19,000	2,365	14,200	4,800
26	S. Clifford Speed	19,000	2,365	14,200	4,800
28	C. F. Adams *et al.* trs.	21,000	2,739	16,400	4,600
30	Henry Parkman hrs.	23,000	2,427	14,600	8,400
32	Emily Wood McKibbin	21,000	2,427	14,600	6,400
34	Carrie A. Tyler	20,000	2,365	14,200	5,800
36	Walter Hunnewell, Jr.	25,000	3,735	22,400	2,600
40A	The College Club	35,000	4,980	29,900	5,100
40	The College Club	18,000	2,490	14,900	3,100
42	The College Club	28,000	3,112	18,700	9,300
44	The College Club	30,000	3,610	21,700	8,300
46	Elizabeth Pennell	25,000	3,462	20,800	4,200
48	Boston Penny Sav. Bank.	Val. at 255 Berkeley St.			
	(*Berkeley Street.*)				
50	Wm. B. Cohen *et al.* trs.	300,000	7,470	74,700	225,300
54	James Allen Mason	20,600	3,735	20,600	
56	Charlestown Five Cents Sav. Bank	91,000	3,735	20,600	70,400
58	Henry S. Rowe	24,000	3,735	20,500	3,500
60	Wallace R. Marden	32,000	3,237	16,200	15,800
62	G. B. Rittenberg *et al.* trs.	26,000	3,490	19,200	6,800
64	Columbian Nat. Life Ins. Co.	25,000	2,961	14,900	10,100
66	Wm. E. Ladd *et al.* trs.	36,000	3,486	19,200	16,800
68	Smith P. Burton, Jr.	30,000	3,237	16,200	13,800
70	Louis J. Binda	20,000	2,739	15,000	5,000
72	Helen R. Blackman hrs. *et al.*	24,000	3,735	20,600	3,400
74	Virginia A. Gardner	20,000	3,237	16,200	3,800

No.	Owner	Total	Sq. Ft.	Land	Building
76	Timothy J. Reardon	$19,000	2,334	$12,700	$6,300
78	Standard Com'th Corpn.	50,000	2,324	12,700	37,300
80	Mary R. Best	18,000	2,334	12,700	5,300
82	Allen Greenwood	24,000	3,486	19,200	4,800
84	Marion E. Greenwood	18,000	2,490	13,700	4,300
86	Franklin Savings Bank	30,000	3,237	16,200	13,800
90	Massland Realty Co.	360,000	7,221	57,800	302,200
	(Clarendon Street.)				
114	Ethel Ann Forbes	23,000	3,413	17,100	5,900
116	Emanuel Church	24,000	3,486	17,400	6,600
118	Anna L. Johnson	18,000	2,490	12,500	5,500
120	Gertrude Eaton	30,000	4,482	22,400	7,600
122	William Lawrence	30,000	4,316	21,600	8,400
124	Mary F. Payzant	17,000	2,158	10,700	6,300
126	Ellen W. Gray	20,000	3,237	16,200	3,800
128	K. B. Bond *et al.* trs.	24,000	3,237	16,200	7,800
130	Grace H. Thorndike	24,000	3,237	16,200	7,800
132	Mary D. Martin	19,000	3,237	16,200	2,800
144	Elizabeth M. Osgood	23,000	3,237	16,200	6,800
146	*Trs. Boston University	23,000	3,237	16,200	6,800
148	Eugene Rosenthal	19,000	3,237	16,200	2,800
150, 152	The Chilton Club Cor. Dartmouth.	115,000	7,221	72,200	42,800
	(Dartmouth Street.)				
160	John Hancock M. L. & Ins. Co.	600,000	30,118	301,200	298,800
172	Sally Hecht Ehrlich	18,000	2,490	12,500	5,500
174	Winthrop C. Winslow	20,000	2,748	13,700	6,300
176	Henry L. Houghton	20,000	3,486	17,400	2,600
178	State Street Trust Co.	20,000	3,486	17,400	2,600
180, 182	General Com'th Corpn.	245,000	6,474	32,300	212,700
184	New Eng. Trust Co. tr.	38,000	3,232	16,200	21,800
186	New Eng. Trust Co. tr.	38,000	3,232	16,200	21,800
188	New Eng. Trust Co. tr.	38,000	3,237	16,200	21,800
190	Joseph S. Fay *et al.* trs.	30,000	3,237	16,200	13,800
192	Allied Com'th Corpn. Cor. Exeter.	215,000	3,984	31,900	183,100
	(Exeter Street.)				
196	Alice B. Newell	25,000	3,237	14,600	10,400
198	Jenny K. Gegan	22,000	3,237	14,700	7,300
200	Home Savings Bank	21,000	3,237	14,700	6,300
202	Isabelle A. Robey	23,000	3,237	14,700	8,300
204	Elinor Blanchard	23,000	3,237	14,700	8,300
206	Edgar N. Carver *et al.*	23,000	3,237	14,700	8,300

WM. H. DOLBEN MORTGAGES - LEASING - SELLING
161 DEVONSHIRE STREET ▼ and Management of Residential, Commercial and Industrial Properties
TELEPHONE HANcock 4871

No.	Owner	Total	Sq. Ft.	Land	Building
208	Franklin Savs. Bank	$21,000	3,299	$14,800	$6,200
212	Emily R. Gibson	20,000	3,174	14,300	5,700
214	Helen E. Shea	18,000	2,988	13,400	4,600
216	Jenny K. Gegan	24,000	2,988	13,400	10,600
218	Katherine B. MacAusland	18,000	2,988	13,400	4,600
220	Annie T. Tarbell	23,000	2,988	13,400	9,600
222	Mary Guild *et al.*	22,000	3,112	14,000	8,000
224	Esther H. Kennedy, mtgee.	28,000	3,112	14,000	14,000
226	Harriet F. Swain	21,000	3,112	14,000	7,000
228	James M. Rothwell	19,000	2,988	13,400	5,600
230	Mass. Hosp'l Life Ins. Co.	19,000	2,490	11,200	7,800
232	Eleanor Kellogg	19,000	2,490	11,200	7,800
234	Elizabeth M. Garritt	22,000	2,988	13,400	8,600
236	George A. Pease	20,000	2,801	12,600	7,400
238	Harriet G. Carberry	19,000	2,490	11,200	7,800
240	Jeannette E. Lerner	28,000	3,610	16,200	11,800
	(*Fairfield Street.*)				
246	*Girls' Friendly Soc. Inc.	28,000	3,237	16,200	11,800
248, 250	New York Life Ins. Co.	115,000	5,976	29,900	85,100
252	Augustus H. Ellis	22,000	2,988	12,000	10,000
254	Eunice M. Cruft *et al.*	22,000	2,988	12,000	10,000
256	Robert A. Leeson	22,000	2,988	12,000	10,000
258	George T. Cruft hrs.	22,000	2,988	12,000	10,000
260, 266	David Shikes *et al.*	110,000	12,200	61,000	49,000
270	Professional Bldg. Co. Inc.	300,000	9,336	46,700	253,300
274	Helen A. Delay	22,000	2,988	12,000	10,000
276	Helen A. Delay	22,000	2,988	12,000	10,000
278	Phyllis A. Goodman	20,000	3,112	12,400	7,600
280	Samuel Handler	20,000	3,486	13,700	6,300
282	Margherita E. Grilli	30,000	3,735	18,700	11,300
	(*Gloucester Street.*)				
284	Augustine V. W. Shaw *et al.*	30,000	3,361	18,500	11,500
286	Cape Ann Sav. Bank	20,000	2,972	11,900	8,100
288	Franklin Sav. Bank	30,000	2,972	11,900	18,100
290	Arthur M. Wyman	70,000	4,809	19,200	50,800
294	Thomas J. Meldon	20,000	2,988	12,000	8,000
296	*Copley Society of Boston	21,000	2,988	12,000	9,000
298	Dorothy M. O'Hara	21,000	2,988	12,000	9,000
300	Mary F. Linnell	22,000	3,112	12,400	9,600
302	Middleborough Sav. Bank	21,000	3,112	12,400	8,600
304	Hazel M. Sawyer	30,000	4,357	17,400	12,600
306	David C. Percival *et al.*	23,000	2,443	9,800	13,200
308, 310	Frances W. Eldredge *et al.*	85,000	6,225	28,000	57,000

No.	Owner	Total	Sq. Ft.	Land	Building
	(*Hereford Street.*)				
314	Alice H. Burrage	$100,000	6,929	$41,600	$58,400
318	Charles G. Densmore	30,000	2,988	12,000	18,000
320	Adalyn H. Sanborn	20,000	2,988	12,000	8,000
322	William S. Duncklee tr.	30,000	2,988	12,000	18,000
324	Home Savings Bank	15,000	2,988	11,200	3,800
326	George Holden Tinkham	12,800	2,988	11,200	1,600
328	Ray C. Johnson	16,000	3,071	11,400	4,600
330	Minna J. Stackpole	17,000	3,071	11,400	5,600
332	Samuel B. Doggett tr.	17,000	2,988	11,200	5,800
334	Kate D. Goldberg tr.	23,000	2,988	11,200	11,800
336	Henry C. Brookings	16,000	2,988	11,200	4,800
338	Lillian E. Hunt	16,000	2,988	11,200	4,800
340	Chas. F. Dowse hrs.	16,000	2,988	11,200	4,800
342	Joseph Barone *et al.* trs.	19,000	2,614	10,500	8,500
344	Mary Roulstone Ott	17,000	2,614	10,500	6,500
346	Arthur W. Fletcher	15,000	2,614	10,500	4,500
348	Henry P. Smith hrs.	15,000	2,614	10,500	4,500
350	Elizabeth M. Kellogg	15,000	2,614	10,500	4,500
352	John H. Payne hrs.	17,000	2,614	10,500	6,500
354	Boston Safe Dep. & Tr. Co. *et al.* trs.	25,000	2,614	13,100	11,900
356	W. H. Gilpatric *et al.*	30,000	2,614	15,700	14,300
358	W. H. Gilpatric *et al.*	30,000	2,614	15,700	14,300
360	W. H. Gilpatric *et al.*	30,000	2,614	15,700	14,300
362, 366	Loren D. Paine tr.	275,000	10,582	190,500	84,500
	Cor. Massachusettts Ave.				
370	Walter R. Moore	365,000	10,972	219,400	145,600
374	Harvard Club of Boston	500,000	27,050	189,300	310,700
380	Harvard Club of Boston	90,000	7,500	52,400	37,600
382	Harriott M. Kendall *et al.*	110,000	7,750	54,300	55,700
384	Brookline R. E. & Invst. Co.	56,000	3,375	23,700	32,300
386	Mary C. Bardol	56,000	3,385	23,700	32,300
	Harry L. Rice *et al.* trs.	51,000	7,254	51,000	
390	Harry L. Rice *et al.* trs.	370,000	16,496	115,500	254,500
400, 416	Somerset Hotel Co.	765,000	42,375	317,800	447,200
	Cor. Charlesgate East.				
464, 466	John Druker *et al.* trs.	510,000	17,446	174,500	335,500
468	Eugene N. Siskind	23,000	3,000	15,000	8,000
470	Horace Packard hrs.	24,000	3,250	16,300	7,700
472	Rebecca Segal	35,000	3,125	15,600	19,400
474	Harold L. Niles	30,000	3,125	15,600	14,400
476	Thomas J. Giblin *et al.*	24,000	3,250	16,300	7,700
478	Louise L. Shortell	24,000	3,500	17,500	6,500

John C. Paige & Company Dependable Insurance of Every Description
New York 40 BROAD ST., BOSTON Portland Since 1876

Wm. Pease O'Brien
Commercial Real Estate 209 Washington St.

No.	Owner	Total	Sq. Ft.	Land	Building
480	Faith Stanwood	$23,000	3,125	$15,600	$7,400
482	Loretta A. McGarry	19,000	2,625	13,100	5,900
484	Hafiza Ameer	33,000	3,125	15,600	17,400
486, 496	John Druker *et al.* trs.	900,000	39,305	210,600	689,400
	Cor. Kenmore.				
500	Stanley R. Levine	70,000	4,375	31,700	38,300
506	John A. Breen *et al.*	25,000	3,125	18,700	6,300
508	Arthur A. Libby	30,000	3,125	18,700	11,300
510	Fred A. Whitney hrs.	40,000	3,121	18,700	21,300
512	Ezra M. Rideout	35,000	3,129	18,700	16,300
514	Ezra M. Rideout	40,000	3,129	18,700	21,300
516	Ezra M. Rideout	40,000	3,121	18,700	21,300
518	Ezra M. Rideout	40,000	3,128	18,700	21,300
520	Ezra M. Rideout	40,000	3,126	18,700	21,300
522	Ezra M. Rideout	40,000	3,124	18,700	21,300
524	Mary M. Cotter	29,000	3,121	18,700	10,300
526, 528	Benj. Rudnick *et al.* trs.	80,000	6,250	40,600	39,400
530, 532	Dorothy Barnett	110,000	6,250	43,800	66,200
536	Eliva M. Johnson	125,000	6,154	49,200	75,800
540, 548	Commonwealth Imp. Co.	220,000	9,330	93,300	126,700
	Junc. Brookline Avenue.				
	Junc. Beacon.				
560, 562	Chas. R. Codman *et al.* trs.	160,000	12,124	121,200	38,800
566, 574	Chas. R. Codman *et al.* trs.	150,000	17,941	98,700	51,300
580	Thomas F. Toomey	85,000	6,970	34,900	50,100
r. 582	Beacon Oil Company	11,100	4,917	11,100	
584, 586	Washington B. Thomas *et al.* trs.	350,000	31,222	132,900	217,100
590, 592	Charles H. W. Foster *et al.* trs.	150,000	23,903	89,600	60,400
594, 596	Charles H. W. Foster *et al.* trs.	175,000	28,370	106,400	68,600
	Cor. Blandford.				
	*Congre'tion Adeth Israel	115,000	13,200	42,900	72,100
	Cor. Cummington.				
616, 620	Henry M. Williams *et al.* trs.	155,000	35,655	71,300	83,700
626, 630	Smith P. Burton	90,000	21,404	41,700	48,300
640	Nash New England Co.	185,000	45,919	91,800	93,200
664, 700	Philip R. Hovey tr.	319,000	101,978	203,400	115,600
704	Louis D. Ziman	85,000	6,480	16,200	68,800
708	Esther Ourman	9,000	2,760	5,500	3,500
710	Alexander G. Kennedy	10,000	2,760	5,500	4,500
712	Mary C. Flood	10,000	2,760	5,500	4,500
714	Royal D. Evans	10,000	2,760	5,500	4,500

OBRION, RUSSELL & CO. INSURANCE
108 Water St., Boston Telephone LAFayette 5700 of Every Description 111 Broadway, New York Telephone BARclay 75540

No.	Owner	Total	Sq. Ft.	Land	Building
718	Louis D. Ziman	$67,000	5,549	$11,000	$56,000
722	Abraham Yorks *et al.*	72,000	7,480	15,000	57,000
726	Abraham Yorks *et al.*	72,000	7,482	15,000	57,000
728	Abraham Yorks *et al.*	63,000	8,077	20,200	42,800
	Cor. St. Mary's.				
	From 730 to 1048 inclusive in Town of Brookline				
	Cor. St. Mary's				
730	Edith Foster	266,500	22,802	91,500	175,000
740	Edith Foster	106,500	18,244	36,500	70,000
	In passageway.				
S. Side	Edith Foster	17,000	8,436	17,000	
744, 748	Edith Foster	70,000	12,161	23,000	47,000
750, 756	Edith Foster	160,000	23,573	70,000	90,000
760, 774	Edith Foster	62,000	10,500	21,000	41,000
S. Side	Edith Foster	35,000	17,575	35,000	
778, 784	Edith Foster	75,000	13,694	48,000	27,000
S. Side	Edith Foster	15,000	5,566	15,000	
790, 792	Edith Foster	68,500	6,153	24,500	44,000
800	Shell Union Oil Corpn.	31,000	5,290	27,500	3,500
	Cor. Essex.				
808	Cadillac Automobile Co.	867,000	57,380	172,000	695,000
834, 846	Charlestown Five Cents Savings Bank	161,000	56,160	126,000	35,000
850	American Oil Co.	33,500	7,250	30,500	3,000
	Cor. Amory.				
860	Lowell Instn. for Sav'gs	110,000	19,866	60,000	50,000
870, 872	Morris Barkin	106,500	24,512	59,000	47,500
874, 880	City Development Co.	145,000	31,435	75,000	70,000
882, 888	Home Savings Bank	157,000	40,320	97,000	60,000
890, 894	William J. Stober	211,000	28,800	86,000	125,000
	Cor. St. Paul.				
900	Chandler & Farquhar Realty Co. Inc.	165,000	33,134	100,000	65,000
910	Edward E. Babb & Co. Inc.	95,000	13,491	39,000	56,000
916, 918	916 Commonwealth Ave. Inc.	52,500	10,800	31,500	21,000
920, 922	922 Commonwealth Ave. Inc.	47,000	8,640	25,000	22,000
926, 928	Newburyport Five Cents Sav. Bank	50,000	9,885	29,000	21,000
930, 936	White Motor Realty Co.	170,000	44,941	75,000	95,000
940	Chas. R. Dunbar *et al.* trs.	97,000	15,893	52,000	45,000
	Cor. Pleasant.				
S. Side	Mary Connolly	45,000	60,604	45,000	
	Cor. Crowninshield Road.				
S. Side	Mary Connolly	4,500	6,000	4,500	
S. Side	Mary Connolly	4,500	6,019	4,500	
1006	McKenzie Engrav. Co.	179,000	25,502	59,000	120,000
	Cor. Babcock, No. 241.				

JOHN A. HOPE, Inc.
2 Thompson Square
Charlestown Station
Boston, Mass.
CHArlestown 2434
GARAGE — STORE — FACTORY — SALES — LEASES — MANAGEMENT

No.	Owner	Total	Sq. Ft.	Land	Building
1016, 1018	Babcock Realty Inc.	$41,300	2,742	$13,800	$27,500
1020, 1020B	David S. Freedman	32,500	2,754	12,500	20,000
1022, 1024	James A. Pinner	40,500	7,565	26,500	14,000
1026, 1028	Gardner Sav. Bank	40,000	7,492	26,000	14,000
1030	Irving L. Field	34,200	3,746	14,200	20,000
1032	Frank J. Sexton	18,000	3,746	12,500	5,500
1034	Anthony W. and Elizabeth A. Recka	20,000	3,812	13,500	6,500
	Cor. Winslow Road.				
1040-1048	Hinchcliffe Mo. Car Co.	185,000	15,675	47,000	138,000
r. 1168	Charlesview Trust Inc.	142,000	44,378	22,000	120,000
r. 1172	Johnson Securities Co.	33,700	16,452	8,200	25,500
	At Boston Line.				
1056	Ray C. Johnson	69,000	8,952	17,900	51,100
1066	Charles A. Malley tr.	68,000	7,048	15,900	52,100
	Cor. Naples Road.				
1082	Thomas Hixon tr.	90,000	7,200	16,200	73,800
1086	Thomas Hixon tr.	90,000	8,648	17,300	72,700
1090, 1104	Wm. W. Russell *et al.* trs.	78,000	14,766	51,700	26,300
1106, 1110	Napoleon L. Demara *et al.*	80,000	14,625	43,900	36,100
	Cor. Fuller St.				
1114	Margaret B. McIver	26,000	6,716	15,100	10,900
1116	Charlestown Five Cents Sav. Bank	24,000	5,539	11,000	13,000
1118	Barnet Kraft tr.	24,000	5,464	10,900	13,100
1120	Annie George	24,000	5,440	10,900	13,100
1122	Harold Rustin *et al.* trs.	24,000	5,468	10,900	13,100
1124	Walter E. Davis	24,000	5,460	10,900	13,100
1126	North Brookfield Sav. Bk.	24,000	5,466	10,900	13,100
1128	Julia Arata	24,000	5,456	10,300	13,700
1130	Brookline Savings Bank	24,000	5,478	11,000	13,000
1132	Samuel Butter	27,000	7,228	16,300	10,700
	Cor. Thorndike St.				
1140	Charles A. Malley tr.	100,000	7,101	16,000	84,000
1142, 1144	Philip S. Parker *et al.*	90,000	9,337	18,600	71,400
1148, 1150	Charles A. Malley tr.	100,000	9,048	18,000	82,000
1152	C. Irving Herbert	100,000	9,006	18,000	82,000
1156	Philip S. Parker *et al.*	100,000	9,584	19,200	80,800
1158, 1160	Alice V. Healey	110,000	11,882	23,700	86,300
1168	Charlesview Trust Co., Inc.	100,000	12,769	38,300	61,700
1172	Johnson Securities Co.	58,000	11,050	33,000	25,000
S. Side	Mass. Motor Car Co.	29,300	14,628	29,300	
1190	Mass. Motor Car Co.	170,000	58,579	73,200	96,800
1192, 1198	Central Trust Co.	32,500	17,779	26,700	5,800

No.	Owner	Total	Sq. Ft.	Land	Building
1200	Stanley Kalwor tr.	$48,000	8,554	$21,400	$26,600
1202	Frank E. McNamee *et al.*	34,000	5,394	13,400	20,600
1212, 1222	David Rubin tr.	113,000	15,926	55,600	57,400
	Cor. Harvard Ave.				

COMPTON STREET

11, 13	Convey'rs T. I. & Mtge. Co.	7,500	1,646	2,500	5,000
15, 17	Convey're T. I. & Mtge. Co.	8,000	1,994	3,000	5,000
21, 23	Teresa Iacobello	7,000	1,657	2,500	4,500
25	Walter S. Fox *et al.* trs.	6,500	1,004	1,500	5,000
27	Walter S. Fox *et al.* trs.	6,800	1,023	1,500	5,300
29	Nathan Snyder *et al.*	6,800	1,017	1,500	5,300
31	Sofia Zographos	7,500	1,003	1,500	6,000
33	Nathan Chapman. Valued with 156 Shawmut Avenue.				
	Cor. Shawmut Ave.				
41	Valued at 165 Shawmut Ave.				
43	Jennie Fishman	5,500	1,198	3,000	2,500
45	Jennie Fishman	6,000	1,198	3,000	3,000
	Cor. Middlesex.				
49, 51	Mary Mastoraki	9,000	1,435	4,300	4,700
61, 63	Thos. E. Folger *et al.*	5,000	1,131	2,900	2,100
65	Thos. E. Folger *et al.*	3,500	919	1,800	1,700
67	Thos. E. Folger *et al.*	3,500	925	1,800	1,700
69	Thos. E. Folger *et al.*	3,500	924	1,800	1,700
71	Thos. E. Folger *et al.*	3,500	909	1,800	1,700
73	Thos. E. Folger *et al.*	5,000	1,099	2,800	2,200
	Cor. Village.				
	Railway Express Agency	30,000	7,202	14,000	16,000
	Cor. Albion.				
8	Mass. Housing Assn.	4,000	1,108	1,600	2,400
10	Elizabeth M. Folger	4,000	947	1,400	2,600
12	Sadie Joseph tr. u/d	6,000	937	1,400	4,600
14	Volunteer Co-op. Bank	4,000	948	1,400	2,600
16	Giuseppa Schepio	6,000	1,095	1,600	4,400
18	William W. Weeks	4,500	1,095	1,600	2,900
20	William W. Weeks	4,000	1,098	1,600	2,400
22	William W. Weeks	4,000	1,098	1,600	2,400
24	Marian L. Gaffney *et al.*	4,000	1,121	1,700	2,300
42, 46	Elia Karas *et al.*	2,500	1,015	2,000	500
	Cor. Middlesex.				
48, 54	Lillian I. Squires	15,000	2,211	6,600	8,400
56, 60	Harris Frank	15,000	2,525	7,600	7,400
	Cor. Emerald.				
64	Arthur Tekos	3,700	825	2,000	1,700
66	Frank U. Bascom	3,000	832	1,700	1,300

No.	Owner	Total	Sq. Ft.	Land	Building
68	Margaret Roopenian	$3,000	863	$1,700	$1,300
70	Margaret McAlpine	3,000	856	1,700	1,300
72	John E. Erlando	3,000	856	1,700	1,300
74	Annie Libbie	3,400	810	1,600	1,800
	Cor. Village.				
76	Trs. of Neil McNeil Endowment Fund	2,800	813	2,000	800
78	Dorah Morrison	2,800	812	1,600	1,200
80	M. Fanny Quincy	2,500	810	1,600	900
82	Mary A. Johnson	2,500	808	1,600	900
84	Home Savings Bank	2,500	805	1,600	900
86	Anesto Pochi	2,500	813	1,600	900
88	Margaret M. Noone	3,000	813	2,000	1,000
	Cor. Albion.				
	CONCORD PLACE				
1	Peter J. Maguire	3,000	733	700	2,300
2	Peter J. Maguire	3,000	733	700	2,300
3	Peter J. Maguire	3,000	733	700	2,300
4	Peter J. Maguire	3,000	733	700	2,300
5	Peter J. Maguire	3,000	733	700	2,300
6	Peter J. Maguire	3,000	953	1,000	2,000
	CONCORD SQUARE				
1	George A. Allison *et al.*	8,000	2,035	2,000	6,000
3	John J. David	6,500	1,858	1,900	4,600
5	Charles G. Gazette	6,500	1,858	1,900	4,600
7	Annie Todd Blois	6,500	1,858	1,900	4,600
9	Nora A. McCarthy	6,500	1,858	1,900	4,600
11	Maybelle G. Reed	6,500	1,858	1,900	4,600
13	Louis Pirovano	6,500	1,858	1,900	4,600
15	Ellen M. Regan *et al.*	6,500	1,858	1,900	4,600
17	Minnie E. Longley	6,500	1,858	1,900	4,600
19	Minnie L. Matys	6,500	1,995	2,000	4,500
21	Margaret J. Flint	6,000	1,570	1,600	4,400
23	Margaret J. Flint	6,000	1,554	1,600	4,400
25	Henry P. Nickerson	6,000	1,963	2,000	4,000
27	Eugene Stein *et al.*	6,000	1,963	2,000	4,000
29	Mary Leverone	6,000	1,963	2,000	4,000
31	Mary T. Fisher	6,000	1,963	2,000	4,000
33	O. C. Trust Co. tr. u/w *et al.*	6,000	1,870	1,900	4,100
35	Decran J. Gulesian	6,000	1,870	1,900	4,100
37	Alice L. Lynch	6,000	1,870	1,900	4,100
39	Jennie M. Staplin	6,000	1,870	1,900	4,100
41	Rose Marie Barret	6,000	1,870	1,900	4,100
43	O. C. Trust Co. tr. u/w	7,500	2,600	2,600	4,900

No.	Owner	Total	Sq. Ft.	Land	Building
45	Gertrude R. Morgan	$7,000	2,031	$2,000	$5,000
47	Florence H. Robinson	7,000	2,032	2,000	5,000
4	John Leverett *et al.*	6,000	1,794	1,800	4,200
6	Anderson J. Simmons *et al.*	6,000	1,638	1,600	4,400
8	Frank R. Coursey *et al.*	6,000	1,638	1,600	4,400
10	Annie C. Daley	6,000	1,638	1,600	4,400
12	Annie C. Daley	6,000	1,638	1,600	4,400
14	Jefferson D. Johnson *et al.*	6,000	1,638	1,600	4,400
16	John E. Bigwood *et al.*	6,000	1,638	1,600	4,400
18	William H. White tr.	6,000	1,638	1,600	4,400
20	Delia M. Coleman	6,000	1,638	1,600	4,400
22	Margaret A. Conway *et al.*	6,000	1,638	1,600	4,400
24	Wilbert Soule	6,000	1,557	1,600	4,400
26	O. C. Trust Co. tr. u/w *et al.*	6,000	1,756	1,700	4,300
28	Frank M. Tabbutt *et al.*	6,000	1,743	1,700	4,300
30	Annie L. Jackson	6,000	1,743	1,700	4,300
32	Mary F. Phillips	6,000	1,743	1,700	4,300
34	Eleanor W. Pomeroy	6,000	1,743	1,700	4,300
36	Mary E. Amidon	6,000	1,743	1,700	4,300
38	O. C. Trust Co. tr. u/w *et al.*	6,000	1,660	1,700	4,300
40	Rose Laham	6,000	1,660	1,700	4,300
42	Mary Elizabeth Evans	6,500	2,433	2,400	4,100
44	Oscar J. Wright	7,000	2,047	2,100	4,900
46	Adeline L. Horgan *et al.*	7,000	2,096	2,100	4,900

CONGRESS STREET

13, 15	Henry Whitmore *et al.* trs.	175,000	2,000	140,000	35,000
19	J. Edwards Harlow *et al.* trs.	375,000	3,202	272,200	102,800
33, 35	National Shawmut Bank	700,000	6,095	518,000	182,000
121, 155	Valued on Federal Street.				
	Cor. Franklin.				
	Cor. Channing.				
169, 181	Amory Eliot *et al.* trs.	225,000	8,657	170,000	55,000
183, 195	Eliza D. Boardman *et al.*	152,000	6,606	132,000	20,000
197, 203	J. E. Sager, Inc.	134,000	5,670	113,000	21,000
205, 207	Walter R. Moore	50,000	3,388	44,000	6,000
	Cor. Matthews.				
209, 213	Business Buildings Inc.	600,000	7,192	150,000	450,000
223, 225	Reginald W. Bird	19,000	1,162	13,000	6,000

John C. Paige & Company Dependable Insurance of Every Description Since 1876
New York 40 BROAD ST., BOSTON Portland

No.	Owner	Total	Sq. Ft.	Land	Building
227, 229	C. W. Whittier *et al.* trs.	$17,000	1,136	$13,000	$4,000
231, 233	Mass. General Hospital	13,000	1,159	13,000	
235, 237	Mass. General Hospital	35,000	2,963	35,000	
	Cor. Purchase.				
239, 241	Herbert F. Winslow	28,000	2,034	24,500	3,500
243, 245	Herbert F. Winslow	27,500	2,374	24,000	3,500
247, 249	Valued at 555 Atlantic Ave.				
251, 253	Charles G. Chase hrs.	30,000	1,940	25,000	5,000
	Cor. Atlantic Avenue.				
273, 285	John Dickey	200,000	12,800	140,800	59,200
	Cor. Estes Place				
287, 293	A. R. Smith *et al.* trs.	205,000	13,440	148,000	57,000
	Cor. Gilbert Place.				
295, 297	Frederick R. Estes *et al.*	140,000	8,815	97,200	42,800
299, 303	Geo. L. De Blois *et al.* trs.	338,000	24,148	313,900	24,100
	Cor. Dorchester Avenue.				
305, 313	Noyes Corporation	207,000	36,284	175,800	31,200
321	Boston Wharf Co.	84,000	12,705	69,800	14,200
343	Railway Exp. Agency Inc.	368,000	28,281	141,400	226,600
347, 351	Ralph W. Redding hrs.	165,000	15,823	94,900	70,100
	Cor. A.				
355, 357	Chas. L. Hardy *et al.* trs.	50,000	5,741	28,700	21,300
361, 375	Boston Wharf Co.	174,000	14,450	65,000	109,000
381, 389	Boston Wharf Co.	90,000	9,445	44,800	45,200
E. Side	†City of Boston	19,600	491	19,600	
E. Side	C. W. Whittier *et al.* trs.	130,000	5,460	130,000	
4	State Street Exchange	600,000	3,692	419,600	180,400
30	State Street Exchange	600,000	6,360	477,000	123,000
	Cor. Exchange Place.				
50	Chas. R. Codman *et al.* trs.	2,300,000	19,555	1,662,200	637,800
	Cor. Hawes.				
60	Henry Hornblower tr.	725,000	5,731	573,000	152,000
	Cor. Water.				
134, 136	N. E. Mut. Life Ins. Co.	78,000	1,788	71,500	6,500
138, 140	N. E. Mut. Life Ins. Co.	128,000	2,966	118,600	9,400
144, 150	N. E. Mut. Life Ins. Co.	225,000	4,351	172,600	52,400
152, 156	E. W. Atkinson *et al.* trs.	200,000	4,381	177,500	22,500
160, 162	Boston Mut. Life Ins. Co.	270,000	4,415	220,700	49,300
	Cor. Franklin.				
168, 170	N. E. Tel. & Tel. Co.	98,600	2,466	98,600	
	Cor. Perkins.				
174, 176	N. E. Tel. & Tel. Co.	115,200	4,430	115,200	
180, 188	N. E. Tel. & Tel. Co.	91,800	3,825	91,800	

C. W. Whittier & Bro. ***Real Estate Brokers***
82 DEVONSHIRE STREET SHAWMUT BANK BUILDING
Selling, Leasing and Management of Business Property a Specialty

No.	Owner	Total	Sq. Ft.	Land	Building
190, 192	N. E. Tel. & Tel. Co.	$83,300	2,978	$83,300	
	Cor. Congress St. Place.				
194, 196	N. E. Tel. & Tel. Co.	74,500	2,664	74,500	
200, 202	N. E. Tel. & Tel. Co.	61,500	2,459	61,500	
	Cor. High.				
218, 230	Western Union Tel. Co.	1,125,000	13,957	251,200	873,800
234, 236	Geo. L. De Blois *et al.* trs.	93,500	4,560	73,000	20,500
	Cor. Purchase.				
240, 244	Herbert F. Winslow	40,000	3,970	39,700	300
248, 250	Home Savings Bank	32,000	2,961	26,600	5,400
r.	Geo. L. De Blois *et al.* trs.	8,300	1,085	5,400	2,900
270, 272	Geo. L. De Blois *et al.* trs.	200,000	17,603	110,000	90,000
282, 300	Geo. L. De Blois *et al.* trs.	540,000	46,908	245,100	294,900
	Fort Point Channel.				
308, 316	N. Y., N. H. & H. R. R. Co.	600,000	97,226	451,300	148,700
	Cor. Sleeper.				
320, 324	Margaret C. Prescott *et al.*	75,000	8,000	54,000	21,000
326, 330	Geo. L. De Blois *et al.* trs.	53,000	6,500	32,500	20,500
332, 334	Boston Wharf Co.	45,000	6,035	30,000	15,000
338, 342	The Macallen Co.	32,600	4,939	32,600	
	Cor. Farnsworth.				
344	*City of Boston Eng. 38-39	53,000	4,000	26,000	27,000
346	Boston Wharf Co.	40,000	4,000	22,000	18,000
348, 352	Boston Wharf Co.	70,000	7,500	41,200	28,800
354, 358	Boston Wharf Co.	77,000	7,426	44,500	32,500
364, 372	Boston Wharf Co.	163,000	20,160	85,600	77,400
	Cor. Stillings.				
374, 396	Boston Wharf Co. Including 7, 49 Stillings Street.	366,000	75,126	194,300	171,700

COOPER STREET

3, 5	Warren Inst. for Sav'gs	14,000	1,485	8,900	5,100
7	Raphella M. Cincotti	8,500	640	3,900	4,600
9	Frank Mazzarella	5,100	1,003	5,000	100
11	Christoforo Raffi *et al.*	8,000	868	4,300	3,700
13	Vincenzo De Nufrio *et al.*	8,000	897	3,600	4,400
15	Felice Abbruzzese *et al.* trs.	8,000	900	3,600	4,400
17	Domenico Giardano *et al.*	7,500	880	4,400	3,100
19	Michele A. Periello *et al.*	9,000	929	3,700	5,300
21	Andrea Bacigalupo *et al.*	7,500	700	3,500	4,000
23, 25	Antonio Chirichiello *et al.*	9,500	750	5,300	4,200
	Cor. North Margin.				
29	Pietro Dadoazzo *et al.*	11,000	880	6,200	4,800

Insurance JORDAN, READ & COMPANY Insurance
145 MILK STREET HANcock 9300

No.	Owner	Total	Sq. Ft.	Land	Building
31	Giaconda Cataloni *et al.*	$5,500	1,032	$5,200	$300
35	Pasquale Cassese	8,500	1,000	5,000	3,500
37	Pasquale Cassese	7,500	916	4,600	2,900
39, 41	Generoso Cincotti *et al.*	9,500	998	5,000	4,500
	Cor. Endicott.				
45	*Trs. of Boston College	47,000	5,040	22,700	24,300
51, 53	Celia Cina (Sheriff's title)	8,500	680	4,100	4,400
55	Mariano Zarella	6,000	722	3,600	2,400
57	Genoveffa Baldassare	7,000	700	3,500	3,500
8	Ellen Rose McGaffigan	3,500	500	2,500	1,000
10	Julius Rosenbloom	8,000	619	3,100	4,900
12, 16	Conveyancers T. I. & Mtge. Co.	20,000	2,099	10,500	9,500
18	Rocco Puopulo	12,000	938	4,700	7,300
20	Frank Albano *et al.*	10,500	1,020	5,200	5,300
22, 22½	Massachusetts Savings Bk.	6,000	1,000	5,000	1,000
24, 24½	Charles Pierano	10,500	983	4,900	5,600
26, 26½	Teodoro Muollo	7,000	664	3,300	3,700
28, 30½	Conveyancers T. I. & Mtge. Co.	7,500	673	4,000	3,500
34	*Trs. of Boston College	75,000	7,604	30,400	44,600
50, 54	Joseph Ghiradelli *et al.*	24,000	1,689	8,400	15,600
	Cor. Stillman Place.				

COPLEY SQUARE

*Props. Trinity Ch.	2,400,000	45,647	1,825,900	574,100
*City of Boston	242,000	5,380	242,000	
*City of Boston	1,278,000	28,399	1,278,000	
*City of Boston Pub. Library		See Dartmouth Street		

COPPS HILL TERRACE

4 Conzetta Nuzzalo	5,000	840	1,700	3,300
2 Conzetta Nuzzalo	6,500	1,206	2,400	4,100

CORNHILL

9, 11 Exchange Trust Co.	65,000	939	61,000	4,000
13, 15 John Hunkins	40,000	910	36,400	3,600
17, 19 John Hunkins	34,000	900	31,500	2,500
21, 23 John Hunkins	36,000	900	34,200	1,800
25, 27 C. W. Whittier *et al.* trs.	30,000	756	27,300	2,700
29, 31 O. C. Trust Co. *et al.* trs.	40,000	830	36,500	3,500
33, 35 Ingersoll Bowditch tr.	45,000	900	40,700	4,300
Cor. Franklin Avenue.				

No.	Owner	Total	Sq. Ft.	Land	Building
37	Fred'k A. Jenks, excr. & tr.	$50,000	1,000	$45,000	$5,000
39	De Coursey Fales	45,000	950	39,900	5,100
43, 57	Mass. Hosp'l Life Ins. Co.	240,000	3,050	137,200	102,800
73	Workingmen's Co-op. Bk.	325,000	3,150	157,500	167,500
75, 81	Collateral Loan Co.	125,000	1,735	75,000	50,000
83, 85	Geo. L. De Blois *et al.* trs.	50,000	1,917	41,900	8,100
Form. 20, 30	First National Bank. Cor. Franklin Ave.	Valued	with 17,	19 Court	Street.
38, 48	Fifty Associates	115,000	4,733	99,400	15,600
50, 56	Fifty Associates	58,000	2,255	47,300	10,700
58, 60	Fifty Associates	21,000	742	18,600	2,400
62, 68	Fifty Associates	39,000	1,244	34,800	4,200
	CORNING STREET				
3	Morgan Mem., Inc.	4,500	1,005	3,000	1,500
5	Morgan Mem., Inc.	4,500	1,015	2,800	1,700
7	Morgan Mem., Inc.	4,500	1,025	2,800	1,700
9	Essa Assad *et al.*	4,500	1,035	2,800	1,700
11	Ruth L. Grogan	4,500	1,045	2,900	1,600
13	Habib Zine	4,500	1,055	2,900	1,600
15	Lucy Salem	4,500	1,060	2,900	1,600
17	Hubeeb Zine *et al.*	4,500	1,075	2,900	1,600
19	Nellie B. Rourke	4,500	1,083	3,000	1,500
21	Federico Boraschi *et al.*	6,000	1,090	3,000	3,000
23	Federico Boraschi *et al.*	6,000	1,096	3,800	2,200
29, 33	*Morgan Mem., Inc.	70,000	5,292	10,600	59,400
37, 39	*Morgan Mem., Inc.	55,000	3,678	7,900	47,100
47	Joshua B. Smallwood *et al.*	4,000	1,106	1,700	2,300
49	Joshua B. Smallwood *et al.*	4,000	1,149	1,800	2,200
51	Eldica Hinds	3,000	1,180	1,800	1,200
57	Marion L. Gaffney	3,000	936	1,900	1,100
59	Charles Spampianato *et al.*	3,100	927	1,900	1,200
61	Ellen Taylor	3,100	987	2,000	1,100
63	Ellen Taylor	3,300	929	1,900	1,400
65	Mary A. Anderson	3,500	704	2,100	1,400
67	Christus A. Pattago	3,000	826	2,000	1,000
4	Giuseppe Ierino *et al.*	4,500	859	2,600	1,900
6	Nora Biladeau	4,000	846	2,300	1,700
8	John F. Fitzgerald *et al.*	4,500	847	2,300	2,200
10	Mary J. Donnelly tr.	4,500	848	2,300	2,200
12	Ruth L. Grogan	4,500	849	2,300	2,200
14	Fannie W. Burnham	3,300	850	2,300	1,000
16	Fannie W. Burnham	3,400	888	2,400	1,000
18	Giacomo Creco *et al.*	4,000	891	2,500	1,500

No.	Owner	Total	Sq. Ft.	Land	Building
20	Michele Ingegneri	$4,000	893	$2,500	$1,500
22	Julia Lutoff	4,500	895	2,500	2,000
30	Maria Cruz	3,900	757	1,500	2,400
32	Marion L. Gaffney	2,500	1,049	1,500	1,000

CORTES STREET

1	Delia B. Croxon	7,200	1,496	4,500	2,700
3	Bessie Sheehan	6,500	1,360	4,000	2,500
5	George D. Moore hrs.	6,500	1,360	4,000	2,500
7	Margaret Griffin	6,500	1,360	4,000	2,500
9	Eleonora Dell' Orfano	6,500	1,360	4,000	2,500
11	Hannah M. J. Nagle	6,500	1,360	4,000	2,500
11A	Hannah M. J. Nagle	8,000	1,360	4,000	4,000
15	Catherine McFarlane	7,500	1,360	4,000	3,500
17	Myron P. Lewis	16,000	1,360	4,000	12,000
19	John D. Diggin	23,000	3,264	9,800	13,200
21	John D. Diggin	14,000	2,176	6,500	7,500
23	John C. Jones, Jr.	20,000	4,080	12,200	7,800
25	Allen A. Brown hrs.	30,000	5,474	16,400	13,600
E. Side	*Trs. Chapel Good Sheph.	30,000	5,163	15,500	14,500
20	Millie Goldstein	52,000	4,975	14,900	37,100
22	Michael C. Kelleher	6,500	1,258	3,700	2,800
24	Elizabeth J. Clifford	6,500	1,258	3,700	2,800
26	James H. McCormick *et al.*	6,500	1,258	3,700	2,800
28	Walter E. Mills	6,500	1,258	3,700	2,800
30	Arthur Norman *et al.*	6,500	1,258	3,700	2,800
32	James D. O'Brien	6,500	1,258	3,700	2,800
34	Michael Reardon *et al.*	6,500	1,258	3,700	2,800
36	Nickels B. Huston	6,500	1,258	3,700	2,800
38	Timothy O'Brien *et al.*	6,500	1,258	3,700	2,800
40	Sarah G. Murphy	6,500	1,258	3,700	2,800
42	Isabella Greeran *et al.*	6,500	1,258	3,700	2,800
44	Nellie Rhind	6,500	1,258	3,700	2,800
46	Nellie Rhind	6,600	1,360	4,000	2,600

COTTAGE PLACE

Valued with 1234 to 1284 Washington Street.

COTTING STREET

5	Harris Tarlinsky	4,400	781	1,200	3,200
7	Freeda Bukoff	4,200	769	1,200	3,000
11	Realty Inc.	5,200	871	1,700	3,500
13	Old Colony Trust Co. tr.	5,500	900	900	4,600
15	Sebastiana Morello	5,800	880	1,300	4,500
17, 19	Realty Inc.	7,500	1,977	3,000	4,500
	Cor. Wall.				
10, 14	George M. Castaldo	10,700	1,065	1,600	9,100
16, 20	Valued with 95 Leverett street.				

No.		Owner	Total	Sq. Ft.	Land	Building
		Cor. Court.				
	2	Y. H. Realty Corp.	Valued at 22 Court Street.			
7, 8,	9	Y. H. Realty Corp.	$411,000	12,700	$381,000	$30,000
11,	13	First National Bank	Valued at 219, 225 Washington Street.			
14,	17	Thompson's Spa Inc.	614,000	7,350	220,500	393,500

COURT STREET

		Cor. Washington.				
1,	15	John S. Ames *et al.* trs.	1,000,000	6,233	716,800	283,200
17,	29	First National Bank	2,000,000	18,166	1,180,000	820,000
		Cor. Franklin Avenue.				
33,	35	E. Sohier Welch *et al.* trs.	207,000	2,500	200,000	7,000
37,	51	New Eng. Trust Co. tr.	350,000	8,701	313,200	36,800
53,	61	H. S. Pidgeon *et al.* trs.	315,000	3,271	294,300	20,700
63,	65	Fifty Associates	60,000	728	56,800	3,200
		Cor. Cornhill.				
	22	Y. H. Realty Corp.	300,000	4,853	291,200	8,800
		Cor. Court Square.				
		*City Hall Annex, City of Boston	2,000,000	14,888	1,116,600	883,400
		Cor. Court Square.				
30,	40	G. D. Boardman *et al.* trs.	1,100,000	10,946	722,400	377,600

CREEK SQUARE

	1	Jefferson Realty Corp.	7,500	900	6,300	1,200
2,	4	Massachusetts Realty Commercial Co.	13,000	1,653	10,700	2,300
	8	Massachusetts Realty Commercial Co.	6,000	730	5,100	900
		†City of Boston	7,800	1,412	7,800	
	20	Massachusetts Realty Commercial Co.	7,500	848	6,800	700

CROSS STREET

	31	Antonio Capodilupo	13,500	1,321	13,200	300
37,	39	Fannie Rubitsky	25,000	1,267	12,700	12,300
41,	43	Gerardo Tedeschi	9,000	635	6,400	2,600

No.	Owner	Total	Sq. Ft.	Land	Building
45	Ada G. Cohen	$11,000	605	$6,100	$4,900
47	Dorah Sandler	10,000	568	6,800	3,200
55, 59	Valued at 39 Salem St.				
97, 99	Harold L. Niles	16,000	1,312	11,800	4,200
101, 103	Harold L. Niles	27,000	2,423	19,400	7,600
105, 107	Harry L. Doten	37,000	3,540	28,300	8,700
109, 113	Harry L. Doten	45,000	3,308	26,500	18,500
S. E.	Henry A. Morss *et al.* trs.	2,500	623	2,500	
129, 139	McKesson & Robbins Inc.	100,000	6,054	51,500	48,500
141	Valued at 8, 20 Fulton Street.				
155, 163	Valued at 31-33 Fulton St.				
165, 167	Valued at 52-54 Commercial St.				
	Cor. Haymarket Square.				
8, 10	Arthur Brown	20,500	872	14,800	5,700
12, 14	Lillian R. Alford	11,500	500	7,000	4,500
16, 20	Valued at 52, 58 Endicott Street.				
	Cor. Endicott.				
28, 32	Helen Accomando	19,500	1,814	18,800	700
40	Giuseppe Di Matteo	12,500	700	9,800	2,700
46, 50	A. La Fanci	5,900	259	3,900	2,000
N. Side	Giuffre's Fish Mkt. Inc.	Valued at 50 Salem St.			
	Cor. Salem.				
60, 68	Cross Realty Corp.	60,000	3,880	50,400	9,600
	Cor. Hanover.				
N. Side	*City of Boston Tunnel Gate House	10,000			10,000
	North Street.				
114	North End Realty Co.	33,000	2,800	30,200	2,800
128	Herbert Farnsworth	26,900	3,358	26,900	
Lot C	Herbert Farnsworth	9,100	434	9,100	
150	North End Realty Co.	10,500	537	8,100	2,400

CUMBERLAND STREET

1	Myrtle W. Harding	14,000	1,720	6,800	7,200
17	Margaret M. Connolly	8,000	2,592	4,500	3,500
19	Delia R. Roche	7,000	1,995	3,500	3,500
21	Frank V. Arancio *et al.*	7,000	1,994	3,500	3,500
23	Clio Gazulis	7,300	2,002	3,500	3,800
25	George P. Anderson	7,000	1,997	3,500	3,500
27	Herbert E. Patrick *et al.*	7,000	2,008	3,500	3,500
29	Helen I. Fales	7,000	1,899	3,300	3,700
31	Grace G. White	7,000	1,940	3,600	3,400
8	J. B. Thomas *et al.* trs.	115,000	7,800	46,800	68,200
10, 12	Rob't E. Dillon *et al.* trs.	22,000	4,002	12,000	10,000
	Cor. St. Botolph.				
14	Mary P. Clark	8,000	2,325	4,600	3,400

No.	Owner	Total	Sq. Ft.	Land	Building
16	Lena Gilmore	$8,000	2,244	$3,900	$4,100
18	Helen Wallace Foss	7,000	2,243	3,900	3,100
20	Herbert E. Patrick *et al.*	7,000	2,243	3,900	3,100
22	Warren S. Suminsbey *et al.*	7,000	2,243	3,900	3,100
24	Timothy J. O'Keefe	7,000	2,243	3,900	3,100
26	Mary F. Kett	7,000	2,243	3,900	3,100
28	Caroline E. Lonergan	7,000	2,230	3,900	3,100
30	Herbert E. Patrick *et al.*	6,500	2,130	3,200	3,300

CUMMINGTON STREET

Cor. Blandford.

2	Anna S. Nichols	130,000	11,795	26,500	103,500
20	James F. O'Brien, Jr.	8,400	2,436	3,900	4,500
22	Ethel R. Thayer	13,000	2,256	3,600	9,400
24	William T. Snow tr.	11,000	2,441	3,900	7,100
26	Comth. Hosp. for Animals	13,500	1,918	3,100	10,400
	Dudley L. Pickman	2,800	1,768	2,800	
Lot 37	Dudley L. Pickman	3,000	1,868	3,000	
28	Dudley L. Pickman	3,500	1,856	3,000	500
36	Harold L. Niles *et al.* trs.	80,000	9,131	14,600	65,400
Lot 2	Nash New England Co.	14,000	8,749	14,000	
Pt. Lot 47	Nash New England Co.	1,900	1,276	1,900	
S. Side	William H. Flaherty	3,200	2,155	3,200	
48, 52	William H. Flaherty	40,000	5,773	8,700	31,300
64, 70	C. A. Dodge Co.	48,000	5,572	8,400	39,600
74, 76	Boston Lessees Inc.	49,500	5,336	8,000	41,500
80	Boston Lessees Inc.	44,500	5,204	7,800	36,700
96, 100	Francis F. Tische *et al.* trs.	54,000	8,634	13,000	41,000
110	Frederick J. Van Etten	90,000	11,721	17,600	72,400
112	†City of Boston	10,000	5,239	5,200	4,800
118	David Patterson	9,500	4,483	4,500	5,000
122	Edw. C. Kailher *et al.* trs.	14,000	6,839	6,800	7,200
N. Side	C. A. Wood *et al.* trs.	8,500	4,250	8,500	
N. Side	Katherine M. Brauneis	10,100	6,740	10,100	

North Side.

CUMSTON PLACE

Cor. Cumston Street.

1	C. H. Brigham *et al.* trs.	1,100	552	600	500
2	Paul C. Dolittle	1,100	552	600	500
3	Pearl E. Jackson	1,100	552	600	500
4	Louis Flaherty *et al.*	1,000	760	800	200

No.	Owner	Total	Sq. Ft.	Land	Building
1	Stephen S. Bartlett *et al.*	$1,000	933	$900	$100
2	Stephen S. Bartlett *et al.*	1000	933	900	100
3	Stephen S. Bartlett *et al.*	1,000	933	900	100
5	Dora E. Allen	1,800	832	800	1,000
6	John Goldberg	1,800	846	800	1,000
7	Mary A. Osborne *et al.*	1,900	859	900	1,000
	Cor. Cumston Place.				
4	F. A. Reid, surv'g tr.	800	730	700	100
8	Elmer Moore *et al.*	1,200	730	700	500
	CURVE STREET				
23	John Marshall *et al.*	4,000	802	1,600	2,400
25	Caroline H. Sargeant hrs.	2,000	700	1,400	600
27	Henry F. Birmingham *et al.*	1,500	750	1,500	
29	Hannah Landers	3,000	730	1,500	1,500
41	Abraham Khoury	1,300	650	1,300	
43	Joseph Emmed	2,000	450	700	1,300
45	Joseph Emmed	2,000	750	1,100	900
46	†City of Boston	1,900	950	1,900	
48	Martin M. Lomasney hrs.	1,900	950	1,900	
50	Edward H. Rogers tr.	2,000	987	2,000	
	CUSHMAN AVENUE				
3	Harris Tarlinsky	300	460	200	100
4	Harris Tarlinsky	500	800	400	100
6	Harris Tarlinsky	300	616	300	
8	†City of Boston	300	616	300	
	CUSTOM HOUSE STREET				
5, 11	Francis T. Colby *et al.*	18,600	1,858	18,600	
13, 15	C. W. Whittier *et al.* trs.	21,000	1,568	17,300	3,700
6, 8	Socony-Vacuum Oil Co.	19,000	1,290	16,800	2,200
14, 20	Custom House Motor Mart Inc.	74,000	4,159	54,100	19,900
22, 24	Props. Mt. Auburn Cem'y	20,000	1,140	17,100	2,900
	CYPHER STREET				
	Cor. C St.				
S. Side	N. Y., N. H. & H. R. R. Co.	12,300	8,202	12,300	
15, 17	R. S. Brine Transportation Co.	24,600	18,304	24,600	
	*Commonwealth of Mass.	287,100	122,200	287,100	
14	*Commonwealth of Mass.	146,000	64,037	134,000	12,000

Who Are Realtors?

REALTORS are real estate brokers or agents who are active members of a local Real Estate Board which is connected with the National Association of Real Estate Boards. They are licensed to use this designation by the National Association, whose exclusive right to the use of the term has been upheld by the Courts.

When you deal with a Realtor you obtain the services of an accepted member of a local Real Estate Board. That in itself gives assurance.

If there should be grounds for complaint against a Realtor you can appeal to the Board of which he is a member. That is a protection.

The standards of the National Association call for honesty and efficiency on the part of its members. That means dependable service.

In Massachusetts the following Boards are members of the National Association and their active members only are Realtors.

Boston Real Estate Exchange
Brockton Real Estate Board
Cape Cod Real Estate Board
Fall River Real Estate Board
Greater Salem Real Estate Board
Lowell Real Estate Exchange
Lynn Real Estate Exchange, Inc.
New Bedford Real Estate Board
Springfield Real Estate Board
Worcester Real Estate Board

Deal with a Realtor

For....

REAL ESTATE ADVERTISING

it's the Boston

HERALD-TRAVELER

LEADER in REAL ESTATE ADVERTISING
for ELEVEN CONSECUTIVE YEARS

•

Advertisements published in the DAILY Morning Herald and Evening Traveler for ONE PRICE

•

Call **HANcock 3000**

•

Watch the Real Estate Section of the Sunday Herald for the latest news of the Real Estate Market

D

D STREET

No.	Owner	Total	Sq. Ft.	Land	Building
r. 371	*Commonwealth of Mass.	$30,000	36,275	$21,700	$8,300
371	George C. Corcoran	31,000	31,500	26,700	4,300
401	*Commonwealth of Mass.	400,000	175,406	263,000	137,000
E. Side	*Commonwealh of Mass.	153,500	76,767	153,500	
411, 429	Chase Brass & Copper Co. Inc.	155,000	21,684	54,200	100,800
437, 447	Joseph Burnett Co.	280,000	13,147	39,400	240,600
	Cor. Fargo.				
451	J. Koshland *et al.* trs.	130,000	7,662	24,900	105,100
	Cor. Inman.				
	J. Koshland *et al.* trs.	52,000	20,740	41,400	10,600
	Cor. Cypher.				
400	*Commonwealth of Mass.	238,000	81,200	190,800	47,200
346	Corn Products Sales Co.	Valued at 258 W. First Street.			
W. Side	*Commonwealth of Mass.	160,100	61,600	160,100	
E. Side	*Commonwealth of Mass.	53,500	42,800	53,500	
552, 558	Valued at 212, 234 Northern Ave.				

N. B. Nos. 371 Rear and 401 Sold under agreement to Economy Grocery Stores Corpn.

DALTON STREET

11	Patrick J. Gargan *et al.*	10,000	1,093	2,700	7,300
11A	Myron P. Lewis	10,000	1,857	3,700	6,300
15	Edward J. Ball	10,000	2,200	4,400	5,600
17	Edward J. Ball	10,000	2,200	4,400	5,600
19	So. Scituate Sav. Bank	10,000	2,200	4,400	5,600
21	Rockland Trust Co.	10,000	2,200	4,400	5,600
23	Elizabeth D. McNally	10,000	2,200	4,400	5,600
25	Edw. T. Blanchard	10,000	2,211	4,400	5,600
	Boston & Albany R. R. Co.	28,300	14,150	28,300	
8	B. H. Leighton *et al.* trs.	22,000	2,648	10,600	11,400
	*City of Boston	300,000	37,300	111,900	188,100
	Cor. Scotia.				
W. Side	*City of Boston	16,100	5,378	16,100	

DARTMOUTH PLACE

1	Flaviano Serafini	2,500	1,140	1,100	1,400
2	Blackstone Sav. Bank	2,500	1,130	1,100	1,400
3	†City of Boston	2,500	1,095	1,100	1,400
4	Josephine Miles	2,500	1,095	1,100	1,400
5	Charlotte I. Halpin	2,500	1,095	1,100	1,400
6	Isador Lazarus	2,500	1,095	1,100	1,400

No.	Owner	Total	Sq. Ft.	Land	Building
7	Charlotte I. Halpin	$2,500	1,095	$1,100	$1,400
8	†City of Boston	2,500	1,095	1,100	1,400
9	Workingmen's Co-op. Bank	2,000	1,095	1,100	900
10	Workingmen's Co-op. Bank	2,000	1,020	1,000	1,000
11	Workingmen's Co-op. Bank	2,000	1,020	1,000	1,000
12	Workingmen's Co-op. Bank	2,000	1,020	1,000	1,000
12½	Workingmen's Co-op. Bank	2,000	1,020	1,000	1,000
14	Workingmen's Co-op. Bank	2,000	1,020	1,000	1,000
15	Workingmen's Co-op. Bank	2,000	1,020	1,000	1,000
16	†City of Boston	2,500	1,020	1,000	1,500
17	Workingmen's Co-op. Bank	2,000	1,040	1,000	1,000
18	Charlotte I. Halpin	2,500	1,020	1,000	1,500
19	Alexander Nicholson	2,500	1,020	1,000	1,500
20	Workingmen's Co-op. Bank	2,000	1,050	1,000	1,000
21	Workingmen's Co-op. Bank	2,000	1,020	1,000	1,000
22	Workingmen's Co-op. Bank	2,000	1,020	1,000	1,000
23	New England Trust Co.	2,000	1,020	1,000	1,000

DARTMOUTH STREET

9	H. O. Loan Corp'n	4,500	776	2,200	2,300
11	Convey'rs T. I. & M. Co.	4,500	986	2,900	1,600
11½	Home Savings Bank	4,500	960	2,900	1,600
15	George E. Garon	4,500	986	2,900	1,600
17	Emily G. Walsh	4,500	988	2,500	2,000
19	Morris R. Frank	6,000	986	3,500	2,500
	Cor. Montgomery.				
25	Home Savings Bank	7,000	1,500	4,500	2,500
27	August Damm	7,000	1,500	4,500	2,500
29	Abraham Bravman	7,000	1,500	4,500	2,500
31	William M. White	7,000	1,500	4,500	2,500
	Cor. Warren Avenue.				
61	Stephen G. Allen *et al.* trs.	5,500	1,676	3,800	1,700
63	Realty Inc.	5,500	1,102	2,400	3,100
65	Convey'rs T. I. & M. Co.	5,500	1,102	3,300	2,200
	Cor. Dartmouth Place.				
67	Neil McNeil Endow. Fund	7,000	1,444	4,300	2,700
69	Neil McNeil Endow. Fund	7,000	1,406	4,200	2,800
71	Mary J. Kenney *et al.*	7,000	1,406	4,200	2,800
73	Aakily B. Habeeb	12,000	1,444	5,100	6,900
	Cor. Appleton.				
79	Settalkel G. Maloof tr.	6,000	1,460	3,700	2,300
81	Cora V. Reid	7,500	1,560	3,900	3,600
83	Mary A. Dolan	6,000	1,533	3,800	2,200
85	Mary F. Murphy	6,000	1,533	3,800	2,200
87	Josiah Wise	6,000	1,533	3,800	2,200
	Cor. Lawrence.				

No.	Owner	Total	Sq. Ft.	Land	Building
109, 111	John Fine	$17,000	2,938	$11,800	$5,200
113, 113A	Reginald H. Smith tr.	5,400	1,800	5,400	
115, 115A	Reginald H. Smith tr.	5,400	1,800	5,400	
117, 117A	Wm. Hoag *et al.* trs.	5,400	1,800	5,400	
119	Hattie C. Alden *et al.*	5,400	1,800	5,400	
121	Wilfred Bolster *et al.* trs.	5,400	1,800	5,400	
123	Boston Co-op. Bank	5,400	1,800	5,400	
125	Ida Benari	5,400	1,800	5,400	
127	N.Y., N.H. & H.R.R. Co.	7,600	1,890	7,600	
129	Bertha Ruther	7,700	1,890	7,600	100
131	Dora N. Stearns	14,100	1,890	11,300	2,800
133, 135	Dora N. Stearns	14,100	2,012	14,100	
	Cor. Buckingham.				
	Boston & Providence R. R. Corp.	342,800	17,925	179,200	163,600
	(Back Bay Station)				
161, 177	Charles W. Rowell	500,000	27,628	360,200	139,800
263	Tarrant P. King *et al.*	32,000	1,911	28,600	3,400
	Cor. Stuart.				
265, 275	Emile F. Coulon *et al.* trs.	270,000	14,112	225,800	44,200
	Cor. Newbury.				
277, 279	Mary R. Morrison	90,000	5,226	78,400	11,600
281	G. Glover Crocker *et al.* trs.	55,000	1,755	28,000	27,000
283	Norman B. Smith *et al.*	55,000	1,755	28,000	27,000
	Cor. Commonwealth Avenue.				
303	Katherine M. Gibbs *et al.* trs.	62,000	3,454	34,500	27,500
315	Gilbert L. Steward tr.	55,000	5,936	29,700	25,300
	Cor. Marlborough.				
317	Valued at 137 Marlborough St.				
319	Elizabeth P. Shattuck	15,000	1,326	6,600	8,400
321	Edward Reynolds	30,000	2,700	13,500	16,500
10	Gladys Mosher	6,500	1,543	3,900	2,600
12	Katherine B. Gallant	5,000	1,072	3,200	1,800
14	Constantine Pappacostopoulos	5,000	1,072	3,200	1,800
16	Ralph Ricker	5,000	1,150	3,500	1,500
18	Home Savings Bank	5,000	1,072	3,200	1,800
20	Mary A. Smith	5,000	1,155	3,500	1,500
22	David B. Chaletzky tr.	7,000	1,155	3,500	3,500
	Cor. Montgomery.				
24	Walter S. Fox *et al.* trs.	10,000	1,600	4,800	5,200
26	Arletti B. Appleyard	6,500	1,600	3,600	2,900
28	Anna Nelson	6,500	1,600	3,600	2,900
30	Delia Kerr	6,500	1,600	3,600	2,900
32	Amelia M. Elias	6,500	1,600	3,600	2,900
34	Katherine H. Mindler	5,000	1,335	3,300	1,700

No.	Owner	Total	Sq. Ft.	Land	Building
36	Thomas McQuaid	$5,000	1,335	$3,000	$2,000
38	Frederick T. Dowling *et al.*	5,000	1,335	3,000	2,000
40	Emma McCartney	5,000	1,335	3,000	2,000
42	Emma M. Smith	5,000	1,336	3,000	2,000
44	Home Owners Loan Corp.	5,000	1,335	3,000	2,000
46	Charles F. Bannister	6,000	1,338	4,000	2,000
	Cor. Warren Avenue.				
r. 102	Realty Inc.	10,000	5,000	6,200	3,800
104	Bertha Ruther	7,900	2,200	6,600	1,300
106	William Hoag *et al.* trs.	7,900	2,200	6,600	1,300
108	Bertha Ruther	8,000	2,100	6,300	1,700
110	Bertha Ruther	8,000	2,100	6,300	1,700
112	William Hoag *et al.* trs.	10,000	2,100	7,400	2,600
114	Newburyport Sav. Bank	8,000	2,100	6,300	1,700
116	Jefferson Realty Corp.	11,300	2,100	6,300	5,000
118	Newburyport Sav. Bank	8,000	2,100	6,300	1,700
120	George H. Tinkham *et al.*	19,000	4,992	12,500	6,500
124	George H. Tinkham *et al.*	9,000	2,470	6,800	2,200
126, 128	Cornhill Realty Corpn.	25,000	4,465	20,100	4,900
	Cor. Harwich.				
130, 132	N.Y., N.H. & H.R.R. Co.	24,000	4,000	24,000	
	Boston & Prov. R.R. Co.	26,800	4,462	26,800	
162, 174	Charles Carter	125,000	10,518	94,700	30,300
	Cor. Stuart.				
S. Side	B. & A. R. R. Co.	5,400	1,354	5,400	
194	Cornelia Channing	55,200	2,812	42,200	13,000
196	Henry C. Brookings	46,500	2,500	37,500	9,000
198	N. E. Trust Co. tr.	44,000	2,500	37,500	6,500
200	Herbert L. Burrell devs.	50,000	2,500	30,000	20,000
202, 204	Walton Lunch Co.	105,000	4,988	59,900	45,100
206	Max E. Wyzanski *et al.* trs.	32,500	2,502	30,000	2,500
208	S. S. Pierce Realty Co.	56,000	2,500	45,000	11,000
	Cor. Blagden.				
	*City of Boston Public Library	4,145,000	72,484	2,029,700	2,115,300
	Cor. Boylston.				
280	Aroline C. Gove	50,000	1,760	28,200	21,800
282	Aroline C. Gove	43,000	1,560	23,400	19,600
284	Henry D. Lloyd	50,000	1,760	28,200	21,800
	Cor. Commonwealth Avenue.				
306	Edwin S. Webster	130,000	10,956	98,600	31,400
312	Sylvia G. Dreyfus	26,000	2,625	13,100	12,900
314	Barbara D. Danielson	42,000	4,200	21,000	21,000
326	Margot Cushing Rueter	23,000	2,639	11,900	11,100
328	Georgia P. Sawyer	22,500	2,992	13,500	9,000
330	Inst. for Sav'gs in Roxbury and its Vicinity	125,000	3,692	22,200	102,800
	Cor. Beacon.				

No.	Owner	Total	Sq. Ft.	Land	Building
1	Margaret Jones	$5,500	1,560	$2,300	$3,200
3	Joseph Garaofalo	5,500	1,570	2,300	3,200
5	Latetia Garaofalo	5,500	1.545	2,300	3,200
7	Joseph Garaofalo	5,500	1,537	2,300	3,200
9	Latetia Garaofalo	5,500	1,545	2,300	3,200
11	Theresa Schriftgiesser	5,100	1,555	2,300	2,800
15	Louis Villelli *et al.*	7,500	1,565	2,300	5,200
17	*Boston Industrial Home	37,700	3,754	14,000	23,700
10	Nathan Dobro *et al.*	8,400	1,372	1,900	6,500
12	*Hale House Assn.	5,000	1,369	1,900	3,100
14	Pietro Palmieri *et al.*	6,500	1,372	1,900	4,600
16	William J. Dooley	6,500	1,375	2,100	4,400
18	Joseph Garaofalo	5,500	1,379	2,100	3,400
20	Frank Palmieri, tr.	6,500	1,381	2,100	4,400
22	Louis Villelli *et al.*	5,500	1,384	2,000	3,500
24	Edmund H. Talbot tr.	5,000	1,425	2,100	2,900

DEACONESS ROAD

25	*N. E. Deaconess Hosp'l	350,000	23,175	23,200	326,800
37	Boston School of Occupational Therapy	12,000	14,375	10,000	2,000
57	Hulda A. Olsen	5,000	4,500	2,700	2,300
59	Hulda A. Olsen	5,000	4,500	2,700	2,300
65	*Mass. Home for Ineb. Women	40,500	15,682	9,500	31,000
	*City of Boston Longwood Park	20,200	20,150	20,200	

DECATUR STREET

1	Rose D. Shiviry	5,000	968	1,400	3,600
3	Margherita Gangarossa	5,000	968	1,400	3,600
5	Max Strock *et al.*	5,000	986	1,500	3,500
7	Warren Inst. for Sav'gs	5,000	1,000	1,500	3,500
9	Joseph S. Gangarossa	4,000	1,065	1,600	2,400
11	Sarah Levine	5,500	1,000	1,500	4,000
13	Max Weinberg *et al.*	6,000	1,069	1,600	4,400
15	Agnes Swidzenski	6,000	1,068	1,600	4,400
17	Convey'rs T. I. & Mtge. Co.	6,000	1,068	1,600	4,400
19	Emma G. Lawler	5,000	1,080	1,700	3,300
21	George Riffal	4,800	1,062	1,600	3,200
23	George Heney *et al.*	6,000	1,060	1,600	4,400

No.	Owner	Total	Sq. Ft.	Land	Building
4	Saliba Perch *et al.*	$6,000	1,289	$1,600	$4,400
6	Gara Moses	4,700	1,086	1,600	3,100
8	Guiseppe Sperazza *et al.*	4,600	1,080	1,600	3,000
10	Guiseppe Sperazza *et al.*	4,600	1,047	1,600	3,000
12	Warren Instn. for Sav'gs	6,200	1,055	1,600	4,600

DEERFIELD STREET

11, 19	Worcester North Savings Institution	200,000	14,008	56,000	144,000
2	Fred A. Simmons *et al.*	35,000	3,150	12,600	22,400
10	Jenney Manuf'y Co.	170,000	24,824	148,900	21,100
Lots 49, 50, 51	Fred'k L. Wayland, Jr.	15,000	12,036	15,000	
Lot 48	A. D. Hill *et al.* trs. Cor. Bay State Road.	7,000	5,612	7,000	
58	E. Sohier Welch *et al.* trs.	45,000	12,017	36,100	8,900

DEMPSTER STREET

1	Despina Deassacon	2,800	1,174	500	2,300
3	George P. Pilavios	2,800	1,257	500	2,300
5	James Tougias	2,800	1,250	500	2,300
7	Gustaf F. Elofson *et al.*	2,800	1,242	500	2,300
9	Johanna M. Odenweller	2,800	1,235	500	2,300
N. Side	David Rosoff	2,700	12,298	2,500	200
N. Side	David Rosoff	2,300	11,115	2,300	
N. Side	N. E. Creamery Prod. Co.	9,000	41,095	9,000	
E. Side	N. E. Creamery Prod. Co.	1,500	5,870	1,500	
E. Side	N. E. Creamery Prod. Co.	1,000	3,868	1,000	
24	N. E. Creamery Prod. Co.	1,000	4,290	1,000	
30	N. E. Creamery Prod. Co.	2,500	11,366	2,500	
36, 56	William F. A. Graham	9,000	48,766	7,300	1,700

DERBY PLACE

1	Trs. Hawes Fund	1,100	750	700	400
2	Trs. Hawes Fund	1,100	750	700	400
3	Trs. Hawes Fund	1,100	750	700	400
4	Trs. Hawes Fund	1,100	750	700	400
5	Trs. Hawes Fund	1,100	750	700	400
6	Trs. Hawes Fund	1,100	750	700	400
7	Trs. Hawes Fund	1,100	750	700	400

DERNE STREET

2	Gerardo M. Balboni *et al.*	11,700	900	6,300	5,400
4	Archy C. Walling	10,300	850	5,100	5,200

WM. H. DOLBEN MORTGAGES - LEASING - SELLING
161 DEVONSHIRE STREET ▼ and Management of Residential, Commercial and Industrial Properties
TELEPHONE HANcock 4871

No.	Owner	Total	Sq. Ft.	Land	Building
6	Gerardo M. Balboni	$10,300	850	$5,100	$5,200
10	Family Welfare Society	42,200	2,600	15,600	26,600
12	Richards M. Bradley *et al.* trs.	8,200	900	5,400	2,800
14, 16	George A. Brooks Cor. Temple.	15,500	821	6,500	9,000
20	Suffolk Law School Cor. Ridgeway Lane.	293,500	9,493	66,500	227,000
26, 30	George H. Tinkham	14,000	1,307	9,100	4,900
32	A. M. Wyman *et al.* trs. Cor. Hancock.	126,000	6,459	45,200	80,800

DEVONSHIRE STREET

53	Globe Newspaper Co.	260,000	3,056	229,200	30,800
83, 85	Federal Nat. Bank Cor. Water. Cor. Spring Lane.	600,000	4,600	437,000	163,000
105, 113	Roger Amory *et al.* trs.	850,000	7,016	596,400	253,600
115, 119	Roger Amory *et al.* trs.	625,000	6,531	499,800	125,200
135	New Eng. Trust Co. Cor. Milk.	900,000	5,052	606,200	293,800
159	"159" Devonshire St. Corp.	140,000	1,729	95,100	44,900
161, 175	Henry S. Rowe *et al.* trs.	600,000	6,465	323,300	276,700
181, 185	Amory Eliot *et al.* trs.	700,000	7,394	332,700	367,300
201	Valued at 100 Franklin Street.				
283, 287	E. Sohier Welch *et al.* trs.	90,000	2,992	68,800	21,200
289, 291	First Nat. Bank	70,000	2,261	56,600	13,400
295, 301	First Nat. Bank. Valued at 84, 86 Summer Street.				
14, 20	Merchants National Bank Valued at 30 State Street. State Street.				
50, 54	Gordon C. Prince *et al.* trs.	185,000	2,091	156,800	28,200
60, 68	F. Harold Daniels *et al.*	500,000	4,601	299,000	201,000
176, 180	First National Bank. Valued at 67 Milk Street. Cor. Franklin.				
214, 232	Valued at 75 Federal Street.				
234, 238	Walter Hunnewell hrs.	102,000	3,105	102,000	
240, 246	Carter Rice & Co. Corp.	120,000	7,427	120,000	
250, 260	F. W. Hunnewell *et al.* trs.	182,000	12,981	182,000	
262, 264	Boston S. D. & T. Co. trs.	48,000	1,890	38,000	10,000
266, 268	Boston S. D. & T. Co. trs.	42,000	2,262	34,000	8,000
272, 274	E. W. Pollard *et al.* trs.	40,000	2,158	33,000	7,000
276, 278	Mass. Hosp'l Life Ins. Co.	40,000	2,165	33,000	7,000
280, 282	Geo. P. Davis *et al.* trs.	42,000	2,165	33,000	9,000
284, 286	N. E. Trust Co. tr. *et al.*	48,000	2,170	39,000	9,000

No.	Owner	Total	Sq. Ft.	Land	Building
288, 290	Wm. H. Slocum *et al.* trs.	$47,000	2,250	$40,000	$7,000
292, 294	Wm. H. Slocum *et al.* trs.	47,000	2,250	40,000	7,000
296, 298	Wm. H. Slocum *et al.* trs.	63,000	2,380	54,000	9,000

DILLAWAY STREET

(Formerly Burroughs Place)

2	Geo. L. De Blois *et al.* trs.	12,000	1,270	10,200	1,800
4	Geo. L. De Blois *et al.* trs.	10,000	1,230	7,400	2,600
6	Warren B. P. Weeks *et al.* trs.	10,000	1,200	7,200	2,800
8	Geo. L. De Blois *et al.* trs.	9,800	1,237	7,400	2,400
10	Elizabeth J. Campbell	8,000	1,250	6,200	1,800
12, 14	Morgans, Inc.	30,000	4,114	24,700	5,300

DILWORTH STREET

Cor. Northampton.					
1	Fred A. Wright	5,500	1,319	2,000	3,500
3	Jesse Goode R. E. Trust	4,800	1,564	1,800	3,000
5	M. Delbert McClean	4,800	1,537	1,800	3,000
7	Thomas Gaffney	4,800	1,537	1,800	3,000
9	Edmund E. Rochester	4,800	1,537	1,800	3,000
11	Clarence Remy	4,800	1,537	1,800	3,000
13	Plymouth Realty Co. Inc.	4,800	1,537	1,800	3,000
15	Daniel McAndrew	4,800	1,537	1,800	3,000
17	Daniel McAndrew	4,800	1,537	1,800	3,000
19	George W. Morris	4,800	1,564	1,800	3,000
21	John L. Goode *et al.*	4,900	1,319	1,900	3,000
Cor. Camden.					
2	Val. at 390 Northampton St.				
4	Edgar P. Benjamin	4,500	900	1,500	3,000
6	May S. Moore	4,800	1,507	1,800	3,000
8	Robert E. Price	4,700	1,454	1,700	3,000
10	Lottie S. Robinson	4,700	1,442	1,700	3,000
12	Egbert L. Marsh	4,700	1,431	1,700	3,000
14	Thomas W. Best	4,700	1,420	1,700	3,000
16	Annie S. Hess	4,700	1,408	1,700	3,000
18	Annie S. Hess	4,700	1,397	1,700	3,000
20	Annie S. Hess	4,700	1,385	1,700	3,000
22	Aletha C. Knight	4,700	1,413	1,700	3,000
24	Francis W. Foster *et al.*	5,000	1,340	2,000	3,000

DOANE STREET

5, 23	William J. Stober	250,000	4,990	124,700	125,300

No.	Owner	Total	Sq. Ft.	Land	Building
1 to 6	Geo. L. De Blois *et al.* trs.	$188,000	2,992	$140,600	$47,400
7, 8	P. S. Fenno *et al.* trs.	59,000	1,414	56,600	2,400
9, 10	P. S. Fenno *et al.* trs.	57,000	1,350	54,000	3,000
11, 12, 13	Mass. Hosp'l Life Ins. Co.	100,000	2,431	92,400	7,600
	Cor. Elm Street				
24, 26	First National Bank	70,000	1,557	58,600	11,400
27, 28	Alice E. Barry *et al.*	63,000	1,356	53,400	9,600
	Cor. Congress				
31	Mass. Hospl. Life Ins. Co.	50,000	1,495	47,800	2,200
32	Fifty Associates	50,000	1,184	47,400	2,600
	Cor. Devonshire.				

DORCHESTER AVENUE

E. Side	*City of Boston	1,500			1,500
E. Side	Gillette Safety Razor Co.	Val. on W. First Street.			
	Cor. West First.				

DORCHESTER STREET

N. W. Side	Windram Mfg. Co.	700	1,055	700	
3	Windram Mfg. Co.	51,200	26,930	16,200	35,000

DORE STREET

(Formerly Dix Place.)

7	R. S. Steinert *et al.* trs.	5,500	590	4,100	1,400
9	R. S. Steinert *et al.* trs.	5,500	590	4,100	1,400
11	R. S. Steinert *et al.* trs.	12,500	1,571	11,000	1,500
13	R. S. Steinert *et al.* trs.	10,000	1,246	8,700	1,300
15, 17	Fifty Associates	20,000	2,265	15,900	4,100
8	R. H. Gardiner *et al.* trs.	10,100	1,676	10,100	
10	Valued at 12-14 Dillaway Street.				

DOUGLAS COURT

4	Lena Bacigalupo	3,600	640	1,300	2,300
5	Joseph A. Langone *et al.*	4,000	640	600	3,400
6	†City of Boston	400	409	400	

DOVER STREET

1, 3	*The Union Rescue Miss'n	44,000	2,561	9,000	35,000
5	Augusto Amado	5,000	1,270	3,200	1,800

FIELD & COWLES
INSURANCE
40 Broad Street Telephone HUBbard 7880

No.	Owner	Total	Sq. Ft.	Land	Building
7	Beulah M. Tully	$4,500	1,270	$2,900	$1,600
9	Etta Steuer	4,500	1,270	2,900	1,600
11	Etta Steuer	4,500	1,270	2,900	1,600
13	Home Savings Bank	4,500	1,270	2,900	1,600
15	Home Savings Bank	4,500	1,270	2,900	1,600
17	Frances George	4,500	1,270	2,900	1,600
19	Mary E. Lynch *et al.*	4,500	1,270	2,900	1,600
21	Pasquale Peccitti	4,500	1,270	2,900	1,600
23	*South End Day Nursery	6,300	1,270	2,900	3,400
25	*South End Day Nursery	6,000	1,270	2,900	3,100
27	Armenooky Ounanian	7,000	1,270	2,900	4,100
29	Ida Snyder	8,000	1,270	2,900	5,100
31	Joseph Pink *et al.*	5,300	1,270	2,900	2,400
33	Lena Stoler	7,500	1,272	2,900	4,600
35	Yeghia Matteosian	4,000	1,270	2,900	1,100
37	Jeremiah G. Arzoomanian	4,500	1,270	2,900	1,600
39	Trs. of Neil McNeil Endowment Fund	4,500	1,270	2,900	1,600
41	Helen P. Farley	4,500	1,270	2,900	1,600
43	Augustus C. Pettingill *et al.*	4,500	1,270	2,900	1,600
45	Joseph Berlow	4,500	1,270	2,900	1,600
47	Augustus C. Pettingill *et al.*	4,500	1,270	2,900	1,600
49	Stanley G. Meader	4,500	1,270	2,900	1,600
51	Blanche A. Taggard	4,500	1,270	2,900	1,600
53	Conveyancers T. I. & Mtge. Co.	4,500	1,270	2,900	1,600
55	Mary Shepard	5,000	1,397	3,500	1,500
57	Annie McCrensky	5,000	1,386	3,500	1,500
59	Ester Sorgi *et al.*	7,000	1,440	3,600	3,400
61	†City of Boston	4,500	1,362	3,500	1,000
63	Geo. L. De Blois *et al.* trs.	5,200	1,398	4,200	1,000
65, 67	Valued at 211, 215 Shawmut Ave.				
	Cor. Shawmut Avenue.				
69, 69A	Morris R. Frank *et al.*	12,300	1,574	7,800	4,500
71, 73	Morris R. Frank *et al.*	11,500	1,397	7,000	4,500
75, 75A	Morris R. Frank *et al.*	11,100	1,417	7,100	4,000
77	Eva Applebaum	11,000	1,397	7,000	4,000
79	Michael S. Hamaty trs.	9,000	1,417	7,000	2,000
81	Cleofe Anastasia	11,500	1,417	7,000	4,500
	Cor. Fay.				
117, 123	Israel Levitch	20,000	2,084	6,300	13,700
125, 127	Israel Levitch	5,400	1,076	2,400	3,000
129, 131	David Friedman *et al.*	5,000	1,075	2,100	2,900
133, 135	Maria Furfari	5,000	1,108	2,200	2,800
137, 139	Katherine L. Delaney	5,000	1,133	2,300	2,700

No.	Owner	Total	Sq. Ft.	Land	Building
141, 143	Anna Levitch	$5,000	1,148	$2,300	$2,700
145	Workingmen's Co-op. Bk.	4,000	1,180	2,400	1,600
147	Workingmen's Co-op. Bk.	4,000	1,055	2,100	1,900
149	Eli M. Blank *et al.*	5,000	1,080	2,200	2,800
151	Eva E. Tebbets	4,500	1,019	2,000	2,500
209, 211	I. G. Realty Co.	6,900	1,410	2,800	4,100
213, 215	I. G. Realty Co.	6,800	1,409	2,800	4,000
217, 219	I. G. Realty Co.	6,800	1,410	2,800	4,000
221, 223	I. G. Realty Co.	6,800	1,408	2,800	4,000
225, 227	I. G. Realty Co.	6,700	1,455	3,000	3,700
235, 237	William McNamara	6,000	2,346	4,700	1,300
239, 241	William McNamara	6,000	2,347	4,700	1,300
243	John T. Hosford	4,100	2,360	4,100	
	Ida O. Folsom	4,100	2,360	4,100	
249	*City of Boston	68,000	5,149	9,000	59,000
251	Daniel H. McKay	8,000	3,030	5,300	2,700
253	Daniel H. McKay	8,000	2,772	4,800	3,200
255	Daniel H. McKay	8,000	2,760	4,800	3,200
257	Daniel H. McKay	8,000	2,762	4,800	3,200
259, 311	Ellen F. Brodbine	31,200	14,344	28,700	2,500
	Cor. Albany.				
6	John E. F. Magee	10,500	1,122	4,500	6,000
8	Martin Dadoorian *et al.*	6,400	1,128	4,500	1,900
10	Martin Dadoorian *et al.*	6,500	1,170	4,700	1,800
12	Martin Dadoorian *et al.*	7,200	1,196	4,800	2,400
	Cor. Albion				
14, 16	Armand J. Poirer	33,000	3,957	15,800	17,200
20	Martin Dadoorian *et al.*	4,800	1,242	3,700	1,100
22	Home Owners Loan Corp.	5,000	1,263	3,800	1,200
24, 26	Harris Frank	7,500	1,592	5,200	2,300
	Cor. Village.				
34	Maria G. Cruz	6,000	1,563	5,100	900
36	Esther Cohen	13,000	1,535	4,600	8,400
38	Esther Cohen	13,000	1,548	4,700	8,300
40	Esther Cohen	11,000	1,566	4,800	6,200
42	Ellen Fagan	4,500	1,232	3,700	800
44	Realty Inc.	8,400	1,204	4,200	4,200
	Cor. Emerald.				
46	Josephine Swirko	9,000	1,377	5,500	3,500
48	Nellie S. McChesney	4,700	1,226	3,700	1,000
50	Annie Lazarus	4,700	1,230	3,700	1,000
52	John Christie	7,500	1,228	3,700	3,800
54	John Christie	9,500	1,258	5,000	4,500
	Cor. Middlesex.				
60	Louise Mullin	8,000	1,268	5,700	2,300

No.	Owner	Total	Sq. Ft.	Land	Building
62	Louise Mullin	$7,000	1,227	$4,900	$2,100
64	James O. Graham	7,000	1,227	4,900	2,100
66, 68	Norah Salah	8,500	1,227	4,900	3,600
74	Robert H. Shea	11,000	1,710	6,800	4,200
76	Bessie Newmark	9,500	1,706	6,800	2,700
78	Jacob Spear	10,000	1,705	6,800	3,200
80	Frances Sandman	9,500	1,699	6,800	2,700
82	A. S. Bornstein *et al.* trs.	9,500	1,696	6,800	2,700
84	A. S. Bornstein *et al.* trs.	9,500	1,692	6,800	2,700
86	Joseph A. Calkins, Jr.	9,500	1,688	6,800	2,700
88	S. G. Allen *et al.* excrs.	10,000	1,532	7,700	2,300
140, 148	Isadore M. Kramer *et al.*	70,000	8,947	26,800	43,200
150, 154	Max Fredman	13,500	4,157	8,300	5,200
156, 158	Rose Friedman	7,000	1,750	3,500	3,500
162, 164	†City of Boston	3,100	1,540	3,100	
	Cor. Harrison Ave.				
204, 220	Bessie Wies	27,500	6,686	23,300	4,200
	Cor. Calvert Place.				
226, 230	Bessie Wies	14,300	6,475	11,300	3,000
240, 242	E. Sohier Welch tr. *et al.*	36,000	6,271	12,400	23,600
250, 260	E. Sohier Welch tr. *et al.*	36,000	6,127	12,200	23,800
262, 280	E. Sohier Welch tr. *et al.*	38,000	11,802	22,500	15,500
282, 284	Valued with 299, 305 Albany Street.				
308, 320	Mass. Savings Bank. Valued with 322 Albany Street.				

DRAPER'S LANE

1	Bessie Elfman	1,300	800	800	500

DRISKO STREET

15	Trs. Tufts College	Valued on Huntington Ave.			
	S. E. Cor. Huntington Ave.				

DRY DOCK AVENUE

	*U. S. of America	6,810,000	4,199,900	3,530,000	3,280,000
	Dry Dock, etc.				

DUDLEY STREET

	Cor. Washington.				
109, 117	Mary L. Singer tr.	Valued at 2400 Washington Street.			
121, 127	Mary L. Singer tr.	114,000	16,400	49,200	64,800
131, 135	Mary L. Singer tr.	24,000	3,000	12,000	12,000
	Cor. Dana.				
	*Boston Baptist Social Un.	230,500	33,000	115,500	115,000
143, 145	Emilie T. Bannwart	58,000	7,689	38,400.	19,600
	Cor. Warren.				
155, 157	Suffolk County Realty Co.	112,000	6,626	46,400	65,600
	Cor. Harrison Avenue.				

No.	Owner	Total	Sq. Ft.	Land	Building
165	Eliot Five Cnt. Sav. Bnk	$125,000	6,672	$20,000	$105,000
80, 86	*Boys' Club of Boston	72,600	32,331	22,600	50,000
N. E. Side	J. H. Broderick Co. Inc.	5,300	4,851	5,300	
98, 102	Harriet M. Drake	8,000	2,500	6,300	1,700
104, 112	Samuel Abrams	25,000	5,040	15,100	9,900
122, 126	William J. Fisher	23,500	3,707	18,500	5,000
130, 136	Boston Elevated Ry. Co.	100,000	26,024	96,000	4,000
160, 164	Edgar J. Arcand	18,800	6,317	16,100	2,700

DURHAM STREET

1	Anna M. Staula	12,000	2,325	5,800	6,200
3	Inst. for Sav. in Roxbury	11,500	2,713	4,700	6,800
5	Inst. for Sav. in Roxbury	11,500	2,711	4,700	6,800
7	Inst. for Sav. in Roxbury	11,500	2,626	4,600	6,900
9	Inst. for Sav. in Roxbury	11,500	2,706	4,700	6,800
11	Inst. for Sav. in Roxbury	11,500	2,695	4,400	7,100
15	Inst. for Sav. in Roxbury	10,500	2,705	4,100	6,400
17	Inst. for Sav. in Roxbury	10,500	2,625	3,900	6,600

2	Ronald McDonald *et al.*	5,500	1,648	2,500	3,000
4	Home Savings Bank	5,000	1,580	2,400	2,600
6	Sarah R. Eaton	5,000	1,580	2,400	2,600
8	Gertrude H. Hartshorn *et al.*	5,000	1,580	2,400	2,600
10	Abraham Bravman	5,000	1,580	2,400	2,600
12	Patrick J. Roche *et al.*	5,000	1580,	2,400	2,600
14	Mary E. Walsh	5,000	1,580	2,400	2,600
16	Mary E. Walsh	5,000	1,580	2,400	2,600
18	Clarissa H. Le Vesconte	5,000	1,648	2,500	2,500

DWIGHT STREET

5	Mary E. Riley	5,500	1,680	2,500	3,000
7	Rosienne Patenaude	6,000	1,760	2,600	3,400
9	Frank S. Hall *et al.*	5,500	1,360	2,000	3,500
11	Frank S. Hall *et al.*	5,500	1,360	2,000	3,500
13	Frank S. Hall *et al.*	5,500	1,360	2,000	3,500
15	Frank S. Hall *et al.*	5,700	1,433	2,200	3,500
17	Frank S. Hall *et al.*	5,700	1,440	2,200	3,500
19	Stephen D. Malouf	5,500	1,528	2,300	3,200
21	Mabel E. Wolf	5,300	1,507	2,300	3,000
23	Emma J. Heymans	5,200	1,470	2,200	3,000
25	Amira G. Maloof	5,200	1,451	2,200	3,000

No.	Owner	Total	Sq. Ft.	Land	Building
27	Ettore Prioli *et al.*	$5,100	1,432	$2,100	$3,000
29	Mary Dwyer	5,100	1,431	2,100	3,000
31	Sarah J. Debelle	5,000	1,393	2,000	3,000
31½	Lena A. Parsons	5,000	1,374	2,000	3,000
33	Arturo De Nicola	5,200	1,450	2,200	3,000
35	Daniel O'Keefe, Jr.	5,200	1,430	2,200	3,000
37	Josephine Crimmins	5,100	1,400	2,100	3,000
39	Patrick J. Burke *et al.*	5,000	1,379	2,000	3,000
41	Mary Abboud	5,000	1,359	2,000	3,000
43	Mary E. MacNeil	5,000	1,346	2,000	3,000
45	Elizabeth J. Campbell	5,000	1,347	2,000	3,000
47	Bernadette Gagne	5,000	1,290	1,900	3,100
49	Mary B. Farah	5,000	1,269	1,900	3,100
51	Hannah Clifford	5,000	1,240	1,900	3,100
53	Laura A. Magee	5,000	1,225	1,800	3,200
55	Najle Rahal	5,000	1,275	2,200	2,800
57	Ellen M. Jenkes *et al.*	5,000	1,180	2,100	2,900
59	Stephen Shuko *et al.*	5,000	1,175	2,100	2,900
61	Sarah J. Debelle	5,000	1,137	2,000	3,000
6	Mary Riley	4,600	972	1,400	3,200
8	Estelle Reines	4,600	966	1,400	3,200
10	Estelle Reines	4,500	882	1,300	3,200
12	Elizabeth McCormack	5,100	910	1,800	3,300
18	Herepsema Dinjian	4,500	1,453	2,200	2,300
20	Ella Long	5,400	1,613	2,400	3,000
22	W. & R. Corporation	5,100	1,400	2,100	3,000
24	Anastasia Pafiolis	5,300	1,536	2,300	3,000
26	Jennie I. White	5,300	1,561	2,300	3,000
28	Joseph McKavitt *et al.*	5,000	1,320	2,000	3,000
30	Timothy J. McGillicuddy	5,300	1,520	2,300	3,000
32	Gertrude Long	5,200	1,499	2,200	3,000
34	Louis Sakey *et al.*	5,200	1,480	2,200	3,000
36	Abraham K. Farmoney	5,100	1,400	2,100	3,000
38	Carmine Ciampaglia *et al.*	5,200	1,438	2,200	3,000
40	Alexander Rumsey	5,000	1,350	2,000	3,000
42	Sarah J. Debelle	5,100	1,406	2,100	3,000
44	Arship Kostrik *et al.*	5,000	1,380	2,000	3,000
46	Constantine G. Culolias	4,900	1,290	1,900	3,000
48	Sewall W. Abbott *et al.* trs.	4,800	1,226	1,800	3,000
50	Union Sav'gs Bank	5,000	1,313	2,000	3,000
52	Ellen I. Pendleton *et al.*	4,900	1,224	1,900	3,000
54	James A. McCoul *et al.*	5,200	1,265	2,200	3,000
56	Nishar Zartarian	5,300	1,331	2,300	3,000

E

E STREET

No.	Owner	Total	Sq. Ft.	Land	Building
582	J. Koshland *et al.*	$460,000	27,113	$81,300	$378,700
	Cor. Fargo.				
540	*Commonwealth of Mass.	745,000	419,314	576,000	169,000
505	*Commonwealth of Mass.	413,200	513,923	413,200	
S. E. Side	†City of Boston	37,900	270,963	37,900	

EAST STREET

9	*City of Boston	64,000	1,893	34,000	30,000
	Cor. East Street Place.				
11, 17	Valued at 711 Atlantic Ave.				
8, 12	Franklin Sav'gs Bank Valued at 203, 207 Essex Street.				
20, 24	Mass. Hosp'l Life Ins. Co.	150,000	4,302	79,000	71,000

EAST STREET PLACE

Valued at 96, 100 South Street.

EAST BROOKLINE STREET

37	Winter Hill Co-op. F. S. & Loan Assn.	3,200	975	1,200	2,000
39	Home Owners Loan Corp.	4,500	1,260	1,600	2,900
41	S. W. Abbott *et al.* trs.	3,800	1,190	1,200	2,600
43	John Abbott *et al.* trs.	3,800	1,190	1,200	2,600
45	Workingmen's Co-op. Bank	4,000	1,190	1,200	2,800
61	Sophie Abany	4,300	1,688	2,100	2,200
63	George J. Razook *et al.*	3,500	1,688	1,700	1,800
65	Hannah Downing *et al.*	3,900	1,688	1,700	2,200
67	Michael J. Gallagher	3,900	1,688	1,700	2,200
69	Mary F. Collins	3,700	1,688	1,700	2,000
71	Dennis F. Burke *et al.*	3,600	1,611	1,600	2,000
73	Nellie Deraney	3,500	1,612	1,600	1,900
75	Julius E. Eichler *et al.* trs.	3,700	1,688	1,700	2,000
77	George J. Razook *et al.*	3,800	1,611	1,600	2,200
79	Sophie M. Deraney	3,800	1,611	1,700	2,100
81	Candeloro Maggio *et al.*	3,800	1,688	1,700	2,100
83	Percy S. Reid tr.	3,700	1,611	1,600	2,100
85	Mary Dunne	3,700	1,611	1,600	2,100

No.	Owner	Total	Sq. Ft.	Land	Building
87	Annie F. Sullivan	$3,700	1,611	$1,600	$2,100
89	Augusta Obst	3,800	1,688	1,700	2,100
91	Mary Cronin	3,700	1,612	1,600	2,100
93	Dora S. Obst *et al.*	3,800	1,612	1,600	2,200
95	George L. Farah *et al.*	3,900	1,611	1,600	2,300
97	Aaron Akabas *et al.*	3,800	1,611	1,600	2,200
99	Dora S. Obst *et al.*	3,800	1,611	1,600	2,200
101	Hrepsine D. Dasho	3,800	1,611	1,600	2,200
103	Charles Sturmlauf	3,800	1,611	1,600	2,200
105	Attina Farrage	3,800	1,535	1,600	2,200
107	Theresa Khirallah	3,800	1,525	1,600	2,200
109	Joseph Tanous *et al.*	4,000	1,622	1,900	2,100
10	Tofey A. Maloof	7,700	2,048	3,600	4,100
12	Jeremiah Shine	7,500	1,980	3,500	4,000
14	Mintaha Hadge	6,300	1,980	3,500	2,800
16	Joseph A. Hadge	6,000	2,070	3,600	2,400
18	*Ladies Catholic Club	7,000	2,160	3,800	3,200
20	Agnes S. Handy	6,000	2,166	3,800	2,200
22	Abdallah G. Maloof *et al.*	7,000	1,953	3,400	3,600
24	Joseph A. Hadge	6,000	1,950	3,400	2,600
26	Rashidy Nasif	6,400	1,950	3,000	3,400
28	Mageed Joseph	6,000	1,950	2,900	3,100
30	George Saker	6,500	1,950	2,900	3,600
32	Frederick Abraham	6,500	1,942	2,900	3,600
34	Kathleen T. Reardon	4,500	1,590	2,100	2,400
36	John Johnson	4,700	1,755	2,200	2,500
40	John Johnson	4,500	1,710	2,100	2,400
42	Esther Makinson	4,000	1,710	2,100	1,900
44	Elizabeth J. Enross	4,200	1,710	2,100	2,100
46	Pandel Kondel *et al.*	2,800	1,710	1,700	1,100
70	Wadea Eouse	4,100	2,060	2,300	1,800
72	Dorothy Johnian	3,900	1,974	2,000	1,900
74	Levina Foti	3,800	1,974	2,000	1,800
76	Fannie Maloof	3,600	1,974	2,000	1,600
78	Najeeb B. Maloof	3,800	1,974	2,000	1,800
80	Hafiza Nowfel	3,900	1,974	2,000	1,900
82	John P. Foley *et al.*	3,900	1,974	2,000	1,900
84	Annie F. Sullivan	3,800	1,974	2,000	1,800
86	Abraham Timoosh	3,900	1,974	2,000	1,900
88	Louis Kardoose *et al.*	3,800	1,974	2,000	1,800
90	William Blaisdell *et al.*	3,800	1,974	2,000	1,800
92	Ellen Herlihy	3,900	1,974	2,000	1,900
94	Edward L. Hickey	3,900	1,974	2,000	1,900

No.	Owner	Total	Sq. Ft.	Land	Building
96	Michael J. Gallagher *et. al.*	$3,900	1,974	$2,000	$1,900
98	Nassif Faysal	3,900	1,974	2,000	1,900
100	Jamil A. Bishara *et al.*	3,900	1,974	2,000	1,900
102	Effie Sturmhauf	4,400	1,974	2,000	2,400
104	Harriet J. Tipling	3,900	1,974	2,000	1,900
106	Nazera Ganem	3,500	1,974	2,000	1,500
108	Deeb Rezk	3,900	1,862	2,100	1,800
110	Mary Fiske Hoffman	2,000	1,200	1,500	500

EAST CANTON STREET

7	Mageed Joseph	2,600	800	1,200	1,400
9	Harry M. Groos *et al.*	4,100	800	1,800	2,300
11	Jos. F. Mellor *et al.*	4,300	800	2,000	2,300
	Cor. Mystic				
13	Home Owners Loan Corp.	5,500	2,013	3,000	2,500
15	Emil Affsa *et al.*	4,200	1,980	2,200	2,000
17	George A. Deraney *et al.*	4,200	1,980	2,200	2,000
19	Danila J. Sarofeen	4,000	1,800	2,000	2,000
21	Rosa Booshara	4,500	1,800	2,000	2,500
23	Chas. A. Maloof *et al.*	4,500	1,800	2,000	2,500
25	Alice Sahyoun	4,000	1,800	2,000	2,000
27	Adeesee Handy	3,800	1,800	2,000	1,800
29	Amalyne Farrah	4,000	1,800	2,000	2,000
31	Mary A. Deraney *et al.*	4,300	1,800	2,000	2,300
33	Ameena Matta	3,800	1,800	2,000	1,800
35	Ellen Reilly *et al.*	4,300	1,800	2,000	2,300
37	Lucia Rabufetti	4,000	1,845	2,000	2,000
39	Nazera T. Lawson	3,400	1,626	1,800	1,600
41	John J. Egan tr.	3,200	1,440	1,600	1,600
43	Najeebee Morad *et al.*	3,400	1,440	1,600	1,800
45	Matry Masselam	3,400	1,440	1,600	1,800
47	Michaelina A. Marino	3,400	1,440	1,600	1,800
49	Victoria G. Ayoob	4,700	1,749	3,000	1,700
	Cor. Harrison Avenue.				
79	S. H. Batchelder *et al.* trs.	17,000	9,820	7,400	9,600
89	S. H. Batchelder *et al.* trs.	17,000	9,820	7,400	9,600
99	S. H. Batchelder *et al.* trs.	18,000	9,820	7,400	10,600
109	S. H. Batchelder *et al.* trs.	18,000	9,800	7,400	10,600

14	Louis W. Frager	3,100	881	1,500	1,600
16	Emma A. Calanan *et al.*	3,200	866	1,300	1,900
18	James F. Drey	3,500	866	1,300	2,200

No.	Owner	Total	Sq. Ft.	Land	Building
20	Louis J. Towers *et al.*	$3,200	866	$1,300	$1,900
22	William Sperling	4,000	1,000	1,500	2,500
24	Co-op. Central Bank	2,700	1,000	1,500	1,200
26	Fred B. Rihbany *et al.* trs.	3,300	1,000	1,500	1,800
28	Mary A. Deraney	3,000	1,000	1,200	1,800
30	Workingmen's Co-op Bk.	3,300	1,000	1,500	1,800
32	Jas. T. Landrigan *et al.*	3,400	1,000	1,500	1,900
34	Marie A. Finan	4,100	1,000	1,500	2,600
36	Nicholas H. George *et al.*	7,000	1,000	1,500	5,500
38	Maghey Najjar	4,300	1,082	1,700	2,600
40, 44	Boston Laundry & Sup. Co.	20,000	5,264	10,500	9,500
62	Rachael Shapiro	5,000	4,340	3,700	1,300
68	Farragut Co-op. Bank	5,000	1,522	1,500	3,500
70	Farragut Co-op. Bank	4,500	1,594	1,800	2,700
	Cor. Andrews.				
72, 92	Boston Co-op. Bldg. Co.	45,000	19,419	15,500	29,500
94, 112	Boston Co-op. Bldg. Co.	50,000	19,419	15,500	34,500

EAST CONCORD STREET

11, 17	Housh Co. Inc.	17,000	4,661	11,700	5,300
19	Margaret Beers	5,000	1,527	2,300	2,700
21	Ethel M. Allen	5,000	1,527	1,900	3,100
23	Mabel L. Ahearn	5,500	1,527	1,900	3,600
25	Celia L. Lynch	5,500	1,527	1,900	3,600
27	Louis C. Duhamel	5,500	1,527	1,900	3,600
29	George Bogige *et al.*	5,500	1,527	1,900	3,600
31	Sarah B. Kennedy	5,500	1,527	1,900	3,600
33	John J. Gibbons	5,500	1,527	1,900	3,600
35	George Bogige *et al.*	6,100	1,527	1,900	4,200
37	Anna L. Scagel	6,100	1,527	1,900	4,200
39	Delia Bell	7,500	1,817	2,300	5,200
41	Abdo Peters	11,000	1,859	2,700	8,300
43	Hannah E. Riordan	9,300	1,744	2,500	6,800
45	Hannah E. Riordan	12,700	1,744	2,500	10,200
47	Hannah E. Riordan	12,700	1,744	2,500	10,200
49	Katherine J. McIntyre	5,300	1,599	2,400	2,900
51	Michael McDonald *et al.*	5,300	1,599	2,400	2,900
53	Patrick Clark *et al.*	5,300	1,599	2,400	2,900
55	Dora S. Obst *et al.*	5,800	1,526	2,300	3,500
57	*City of Boston	200,000	5,167	9,000	191,000
	Cor. Harrison Avenue.				

Cor. Washington.

6, 14 Robert J. Garrity *et al.* Valued at 1630, 1638 Washington St.

No.	Owner	Total	Sq. Ft.	Land	Building
18, 24	Adelbert N. Campbell *et al.*	$25,000	7,030	$10,500	$14,500
26, 28	†City of Boston	6,000	3,637	5,500	500
30, 34	Alice Hutchins	24,500	4,824	9,000	15,500
	Cor. James.				
78	*Mass. Hom. Hosp. Asso.	145,000	7,000	7,900	137,100
	N. E. Side.				
80	*Trustees of Boston University School of Med.	135,000	33,000	37,100	97,900
82	*Mass. Hom. Hosp. Asso.	200,000	41,624	47,000	153,000
	Cor. Albany.				

EAST DEDHAM STREET

19	Patrick Kennedy	4,500	1,452	2,200	2,300
	*City of Boston	15,000	3,303	5,000	10,000
29	Antonetta Millitari *et al.*	3,500	1,000	1,500	2,000
31	Daniel Collins	3,500	1,000	1,500	2,000
33	Barnard Alberts	2,300	1,000	1,500	800
35	Barnard Alberts	2,500	1,000	1,500	1,000
37	Flaviano Serafini	2,500	1,000	1,500	1,000
39	Lillian P. Cronon *et al.*	2,700	1,000	1,500	1,200
41	Prudenta Santouceto tr.	2,700	1,000	1,500	1,200
43	Saverio Bruno *et al.*	4,500	1,000	1,500	3,000
45	Leo Ivok	2,500	1,000	1,500	1,000
47	Cornelius Spillane hrs.	2,400	1,000	1,500	900
49	Margaret T. Cavanagh	2,600	1,000	1,500	1,100
51	Ella B. Kaulbach	2,500	1,000	1,500	1,000
67, 71	Sarah A. McBarron	3,400	3,873	2,900	500
73	†City of Boston	3,000	5,962	3,000	
75	Vincent Bellitte	4,600	1,200	1,000	3,600
77	P. B. Brigham Hosp'l	2,000	1,016	800	1,200
79	Catherine Connolly	2,000	833	800	1,200
	Cor. Andrews.				
81	Bessie T. Moodie	4,000	3,880	3,100	900
83	Bessie T. Moodie	2,900	2,760	2,100	800
	Bessie T. Moodie	2,900	3,860	2,900	
	Bessie T. Moodie	1,800	2,346	1,800	
	Bessie T. Moodie	1,800	2,346	1,800	
99	Evelyn Bromfield	7,200	2,346	2,000	5,200
101, 103	Betty Zides	5,000	2,346	2,000	3,000
105	Hyman Adler	7,000	2,346	2,000	5,000
107, 111	Walter H. Dodge	4,700	7,038	4,400	300
119, 123	Estelle Berman	22,500	9,366	8,400	14,100
6	Jacob Klemens	2,300	850	1,300	1,000
8	Trimount Co-op. Bank	3,100	850	1,300	1,800
10	William Pohl	3,400	850	1,300	2,100

No.	Owner	Total	Sq. Ft.	Land	Building
12, 16	Albion B. Turner *et al.* trs.	$5,500	1,700	$2,200	$3,300
	Cor. Mystic.				
24	Lincoln H. Jones	1,800	1,300	1,300	500
28	Iona M. Jones	600	650	600	
30	Iona M. Jones	600	650	600	
32	Florence Geoghegan	2,900	1,110	1,400	1,500
34	Guiseppe Militaire *et al.*	2,900	1,110	1,400	1,500
36	William Pohl	3,400	1,110	1,400	2,000
38	Ethel M. Daly	2,900	1,110	1,400	1,500
40	Annie Berry	2,900	1,110	1,400	1,500
42	Ignace Janowicz *et al.*	6,900	1,104	1,400	5,500
44	John Geba *et al.*	6,900	1,116	1,400	5,500
46	Filomena B. Bruno	3,400	997	1,200	2,200
	Cor. Meander.				
48	John Bruno *et al.*	4,800	2,287	2,300	2,500
50	Mildred J. Graham *et al.*	3,700	1,453	1,500	2,200
52, 54	Marie A. Finan	3,500	1,145	1,100	2,400
72, 74	Elvira R. Curry	14,000	4,929	4,400	9,600
	Otis A. Shepard	16,000	20,060	16,000	
92, 94	I. Saunders *et al.* trs.	13,500	5,146	4,600	8,900
	Frank L. Whitcomb *et al.* Inc.	1,300	1,423	1,300	
100	Frank L. Whitcomb *et al.* Inc.	5,400	5,610	5,000	400
106	Star Brass Mfg. Co.	4,200	3,740	3,400	800
108	Star Brass Mfg. Co.	19,500	7,864	6,300	13,200
120, 122	Otis A. Shepard	21,000	13,777	12,400	8,600

EAST FIRST STREET

621	James F. Travers *et al.*	35,000	11,625	7,500	27,500
625, 627	Hulda L. Lichtenhein	8,000	7,750	5,000	3,000
631	Hulda L. Lichtenhein	26,000	11,000	5,500	20,500
392	State St. Trust Co. tr.	13,800	141,931	13,800	
N. Side	Lumsden & Van Stone Co.	900	1,623	900	
426	Lumsden & Van Stone Co.	103,000	359,943	51,900	51,100
462, 470	Stetson Fuel Co.	9,500	10,000	6,000	3,500
472, 478	Stetson Fuel Co.	12,000	18,800	11,200	800
490	Herbert O. Stetson *et al.* trs.	62,500	90,075	40,300	22,200
	Cor. I.				
500	Wm. D. Poole *et al.* trs.	198,500	757,340	198,000	500
538	Linde Air Products Co.	Val. at 115 K Street.			
	Cor. K.				
564, 592	Tarrant P. King *et al.* trs.	720,000	572,970	268,800	451,200
	Cor. Summer.				
620	Boston Edison Co.	6,033,000	1,053,661	1,305,000	4,728,000
680	Boston Elev. Ry. Co.	4,167,000	1,042,866	986,500	3,180,500

No.	Owner	Total	Sq. Ft.	Land	Building
	Walworth Mfg. Co.	$300	800	$300	
	Cor. O.				
S. Side	Walworth Mfg. Co.	35,400	17,640	4,400	$31,000
800	Walworth Mfg. Co.	494,000	568,084	274,000	220,000
S. Side	Walworth Mfg. Co.	6,000	7,075	1,700	4,300
888	White Fuel Corpn.	74,700	118,404	55,700	19,000
N. Side	White Fuel Corpn.	219,700	274,300	117,200	102,500
N. Side	Boston Molasses Co.	137,000	409,812	137,000	
	Jct. Farragut Road.				

EAST LENOX STREET

1	†City of Boston	1,800	1,168	1,200	600
3, 5	Garabed Yerganian *et al.*	3,500	1,561	1,600	1,900
	Boston Elevated Ry. Co.	8,600	8,464	8,600	
15	John H. Jones *et al.*	2,000	498	400	1,600
17	Dominico Torre *et al.*	2,500	680	600	1,900
19	Rosaria Oliva	2,300	680	600	1,700
21	Giuseppe Marando *et al.*	2,500	680	600	1,900
23	Guiseppe Lentini *et al.*	2,500	680	600	1,900
25	John La Rosa *et al.*	2,500	680	600	1,900
27	Camelo Ieni *et al.*	2,500	680	600	1,900
29	Francesco Mendolia *et al.*	2,500	680	600	1,900
31	Antonio Ammendolia *et al.*	2,500	680	600	1,900
33	Biaggio Rosselli	2,500	680	600	1,900
35	John J. Noonan	2,700	680	700	2,000
	Cor. Reed.				
8, 10	Meir W. Peitchell	3,000	1,219	1,000	2,000
12, 14	Meir W. Peitchell	2,600	1,479	1,200	1,400
16, 20	Dominick Torre	4,000	2,549	2,000	2,000
28	Joseph Lisi *et al.*	1,800	609	500	1,300
30	Joseph Lisi *et al.*	1,800	609	500	1,300
32	Joseph Lisi *et al.*	1,800	609	500	1,300
34	Joseph Lisi *et al.*	1,800	610	500	1,300
36	Daniel O. Anderson *et al.*	1,800	609	500	1,300
38	Emil Fredey	2,800	609	500	2,300
40, 42	Giuseppe Lentini *et al.*	3,000	599	600	2,400
68	Anthony C. De Luca	3,200	1,629	1,200	2,000
70	Anthony C. De Luca	3,200	1,514	1,200	2,000
72	Stellario Carita *et al.*	3,200	1,507	1,200	2,000
74	Giovanne Costa *et al.*	3,200	1,516	1,200	2,000
76	Felix Pennellatore *et al.*	3,200	1,514	1,200	2,000
78	Bridget Carusone	3,000	1,512	1,100	1,900
80	Albert J. Benfield	3,000	1,512	1,100	1,900
82	Raffaele Nutile	3,000	1,517	1,100	1,900
84	Enrico Carusone *et al.*	3,000	1,517	1,100	1,900

No.	Owner	Total	Sq. Ft.	Land	Building
86	Adelena Carusone	$3,000	1,253	$1,100	$1,900
88	Francisco Dioferio	2,800	945	700	2,100
90, 92	Francisco Dioferio *et al.*	2,800	1,047	800	2,000

EAST NEWTON STREET

	Cor. Washington.				
11*	Franklin Square House	430,000	50,695	101,500	328,500
	Cor. James.				
31	Boston College High Sch.	8,000	3,192	5,800	2,200
33	Boston College High Sch.	4,300	1,848	2,300	2,000
35	Boston College High Sch.	4,300	1,848	2,300	2,000
37	Boston College High Sch.	4,300	1,848	2,300	2,000
39	Boston College High Sch.	4,300	1,848	2,300	2,000
41*	Boston College High Sch.	10,000	2,415	3,000	7,000
43	Boston College High Sch.	4,000	1,575	2,000	2,000
45	Boston College High Sch.	4,000	1,575	2,000	2,000
47	Boston College High Sch.	4,000	1,575	2,000	2,000
49, 51**	Boston College High Sch.	6,700	1,835	3,200	3,500
	Cor. Harrison Avenue.				
55	Valued with 748 Harrison Ave.				
61*	Mass. Homeopathic Hospital	6,000	2,034	2,600	3,400
63*	Mass. Homeopathic Hospital	4,800	1,932	2,000	2,800
65*	Mass. Homeopathic Hospital	4,800	1,932	2,000	2,800
67*	Mass. Homeopathic Hosp.	4,800	1,932	2,000	2,800
69*	Mass. Homeopathic Hosp.	4,800	2,024	2,000	2,800
	*Mass. Homeopathic Hosp.	2,000	2,024	2,000	
	S. W. Side.				
*	Commonwealth of Mass.	270,000	70,797	70,000	200,000
101, 103	J. J. Friedberg *et al.* trs.	5,800	934	1,100	4,700
105	Delia F. Orpin	5,200	910	900	4,300
107	O. C. Trust Co. *et al.* trs.	4,700	910	900	3,800
109, 111	Max Sontag *et al.*	5,400	910	1,400	4,000
	Cor. Albany.				
34, 36	Valued at 16 James St.				
38	Annie E. Lee	4,500	1,600	1,800	2,700
40	Mary Leahan *et al.*	4,200	1,526	1,500	2,700
42	Katherine A. Doherty	4,200	1,526	1,500	2,700
44	Patrick M. McGloin	4,200	1,526	1,500	2,700
46	Nellie T. Hart	4,500	1,526	1,500	3,000
48, 50	Home Owners Loan Corp.	9,500	1,579	2,400	7,100
	Cor. Harrison Avenue.				
58	Phoebe L. Helliwell	4,100	1,650	2,100	2,000
60	Frederick J. Laity *et al.*	4,300	1,470	1,500	2,800
62	Catherine Dowd	4,200	1,573	1,600	2,600
64	Sarah A. Tonry	4,200	1,573	1,600	2,600
66	Mary Fleming hrs.	4,700	1,470	1,500	3,200

No.	Owner	Total	Sq. Ft.	Land	Building
68	Thomas S. Buckley *et al.*	$4,300	1,470	$1,500	$2,800
70	Annie Gordon	4,200	1,573	1,600	2,600
72	Edward E. Hasenfuss *et al.*	4,200	1,573	1,600	2,600
74	Annie B. Lyons *et al.*	4,200	1,573	1,600	2,600
76	Mary J. Ghiloni	4,200	1,573	1,600	2,600
78	Annie Gordon	4,200	1,573	1,600	2,600
80	Annie Gordon	4,200	1,573	1,600	2,600
82	Wasyl Szule *et al.*	4,200	1,573	1,600	2,600
84	Levi Furbush	4,200	1,573	1,600	2,600
86	Joseph W. Hodgkinson *et al.*	4,200	1,575	1,600	2,600
88	Luigi Amaru *et al.*	5,200	1,573	1,600	3,600
90	Helen Glaser	4,500	1,573	1,600	2,900
92	Guiseppe Rintone	5,200	1,573	1,600	3,600
94	Guiseppe Zuccola *et al.*	5,200	1,573	1,600	3,600
96	Anna Sontag	5,200	1,573	1,600	3,600
98	Rebecca Abrams	5,200	1,573	1,600	3,600
100	Salvatore Tarara	5,200	1,573	1,600	3,600
102	Salvatore Amaru	5,200	1,573	1,600	3,600
104	Luciano Di Perri *et al.*	5,200	1,573	1,600	3,600
106	Luigi Amaru	5,500	1,963	2,000	3,500

EAST SECOND STREET

rear	Joseph P. McCabe	500	914	500	
	Cor. Dorchester.				
	Joseph P. McCabe	9,800	19,547	9,800	
rear	Herbert L. Felton T. T.	5,300	10,686	5,300	
524	Felton & Sons Inc.	67,000	40,646	22,300	44,700
	Cor. H.				

EAST SPRINGFIELD STREET

11	John J. Morrissey	4,700	1,705	2,100	2,600
15	Helen F. Doherty	4,600	1,813	2,300	2,300
17	Frederick N. Hall	4,600	1,811	2,300	2,300
19	Margaret J. Gillespie *et al.*	4,600	1,807	2,300	2,300
21	Thomas E. Donlan *et al.*	4,500	1,785	2,200	2,300
23	Jannena Kalnoska	5,500	1,797	2,200	3,300
25	Ralph E. Doble *et al.*	6,200	1,797	2,200	4,000
27	George Yesbich	5,200	1,788	2,200	3,000
29	Abraham Shore	6,200	1,783	2,200	4,000
31	William Shapiro	5,200	1,779	2,200	3,000
33	Charles Patt	5,200	1,774	2,200	3,000
35	Annie Berry	6,200	1,770	2,200	4,000
37	Morgan Mem. Co-op. Indus.	4,000	1,765	2,200	1,800
39	Ann Leslie Moore	4,800	1,760	2,200	2,600
41	Catherine Murray	4,800	1,756	2,200	2,600

No.	Owner	Total	Sq. Ft.	Land	Building
43	Archie A. Phillips	$4,800	1,751	$2,200	$2,600
45	Ellen Farren	5,000	1,746	2,200	2,800
47	William Shapiro	5,000	1,823	2,200	2,800
49	Charles Patt	5,300	1,818	2,200	3,100
51	John R. Oldham *et al.*	6,000	1,810	2,200	3,800
53	Annie G. Carney *et al.*	5,500	1,808	2,200	3,300
55	Mario Tartaro	6,300	1,802	2,200	4,100
57	Eddie T. Salamy	6,000	1,797	2,200	3,800
59	John Elia *et al.*	9,000	2,199	3,300	5,700
	Cor. Harrison Avenue.				
	Cor. Washington.				
2, 6	Valued 1708, 1716 Washington Street.				
8	Mary A. McNally	2,700	1,280	2,200	500
10	Bertha N. McLaughlin	2,500	1,400	2,500	
12	Alice Premo	3,900	1,190	1,600	2,300
14	William H. Griffith	3,900	1,190	1,600	2,300
16	Thomas Paine	3,900	1,190	1,400	2,500
18	Morris R. Frank *et. al.*	5,000	1,470	1,800	3,200
20	Ida Geller *et al.*	4,300	1,470	1,800	2,500
22	Joseph Bellantone *et al.*	4,300	1,470	1,800	2,500
24	Sarah E. Loheed	4,300	1,470	1,800	2,500
26	Carmela Giarrusso *et al.*	4,800	1,470	1,800	3,000
28	Charles Patt	6,100	1,470	1,800	4,300
30	Samuel Poverman	6,800	1,470	1,800	5,000
32	Daniel J. Sullivan hrs.	4,300	1,470	1,800	2,500
34	Annie Berry	4,300	1,470	1,800	2,500
36	Elizabeth Entin	6,300	1,470	1,800	4,500
38	Elsie M. Graustein	4,300	1,470	1,800	2,500
40	Thomas Bithoney *et al.*	4,300	1,470	1,800	2,500
42	Nora Hynes	4,300	1,470	1,800	2,500
44	Murray Smith	4,300	1,470	1,800	2,500
46	John O'Neil *et al.*	4,300	1,470	1,800	2,500
48	Elizabeth M. Seeley	4,800	1,470	1,800	3,000
50	Ada Adolph	4,300	1,470	1,800	2,500
52	Ella E. Breslin	3,500	1,470	1,800	1,700
54	William H. Varney	4,000	1,470	1,800	2,200
56	George Abraham	4,300	1,470	1,800	2,500
58	Sotir Elia *et al.*	5,000	1,470	1,800	3,200
60	Sotir Elia *et al.*	16,500	1,331	3,300	13,200
	Cor. Harrison Avenue.				

EASTERN AVENUE

1, 59	Quincy Market Cold Storage & W'house Co.	850,000	94,500	281,800	568,200
	*City of Boston	100,000	25,550	51,100	48,900

No.	Owner	Total	Sq. Ft.	Land	Building
60	*City of Boston	$40,000	25,448	$35,700	$4,300
	Cor. Atlantic Avenue.				
16, 44	Boylston A. Beal *et al.* trs.	Valued at 2, 8 Atlantic Ave.			
46	Chas. W. Whittier *et al.* trs.	6,500	1,208	5,700	800
48	Chas. W. Whittier *et al.* trs.	6,500	1,289	6,100	400
50	Chas. W. Whittier *et al.* trs.	6,500	1,291	6,100	400
52, 58	Chas. W. Whittier *et al.* trs.	24,000	5,198	20,800	3,200

EATON STREET

7	Miriam Gold	8,700	965	2,400	6,300
9	Julius Aleshnick	6,500	1,300	3,300	3,200
11	Mass. Sav'gs Bank	6,300	1,302	3,300	3,000
15	Annie Siegel	7,300	1,320	3,300	4,000
17	Antone Neinartowicz *et al.*	13,300	1,394	3,500	9,800
19	Louis Baer *et al.*	11,300	1,463	3,700	7,600
21	Fannie Goodman	11,400	1,382	3,500	7,900
23	Benny Berkman *et al.*	7,700	1,221	3,000	4,700
25, 27	Nathan Baer *et al.*	22,600	2,233	5,600	17,000

N. B. Numbers on Eaton Street changed in 1924.

8	Grace Doherty	5,500	1,185	3,000	2,500
10	Tena Schutzman	9,000	1,200	2,700	6,300
12	Tena Shutzman	9,000	1,200	2,700	6,300
14	Nathan Baer	8,400	1,100	2,400	6,000
16	Fannie Goodman	5,600	860	1,900	3,700
20	See 59 North Russell Street.				
	Cor. North Russell.				

EDGAR STREET

1	Mary A. Sullivan *et al.*	2,400	2,215	900	1,500
S. Side	John L. Yiannacopoulos	1,200	2,644	1,200	
Lot 1	Old Colony Trust Co. trs.	500	1,540	500	
Lot 2	Old Colony Trust Co. trs.	500	1,400	500	
Lot 3	Charles J. Fay	500	1,400	500	
Lot 4	Chas. P. Webber *et al.* trs.	500	1,400	500	
Lot 5	Chas. P. Webber *et al.* trs.	500	1,400	500	
Lot 10	Franklin R. Webber *et al.* trs.	600	2,000	600	
Lot 9	Franklin R. Webber *et al.* trs.	600	2,000	600	
Lot 8	Franklin R. Webber *et al.* trs.	600	2,000	600	
Lot 7	William A. Gilligan *et* al.	600	2,200	600	
Lot 6	William A. Gilligan *et al.*	600	2,200	600	

No.	Owner	Total	Sq. Ft.	Land	Building
10	Margaret E. Foley *et al.*	$3,500	1,351	$2,700	$800
14	Florence M. R. Grogan	3,700	1,350	2,700	1,000
16	Ada I. Colcord	3,200	1,177	2,400	800

EDGERLY ROAD

(Formerly Bickerstaff Street)

15	Lynwood Apartments Inc.	36,000	4,250	10,600	25,400
	Cor. Stoneholm.				
25	Lynwood Apartments Inc.	37,000	3,758	9,300	27,700
33	Lynwood Apartments Inc.	32,000	3,584	7,200	24,800
41, 43	Sara G. Moskow *et al.*	67,000	5,100	15,300	51,700
	Cor. Norway.				
W. Side	William R. Welch tr.	3,300	2,227	3,300	
53, 57	Whipple Street Corpn.	60,000	8,730	17,400	42,600
12, 14	Jennie M. White	10,500	2,569	3,800	6,700
16, 18	Jennie M. White	10,500	2,400	3,600	6,900
20, 22	Arnold Canner tr.	10,500	2,400	3,600	6,900
24, 26	Arnold Canner tr.	10,500	2,400	3,600	6,900
28	Frances J. Stanga	6,300	1,507	2,300	4,000
30	Frances J. Stanga	6,500	1,977	3,000	3,500
32	Mary E. Walsh	6,500	1,411	2,700	3,800
34	Mary E. Walsh	6,500	1,433	2,700	3,800
36	Mary E. Walsh	6,500	1,711	2,900	3,600
	Cor. Norway.				
48, 50	Jay I. Moskow	20,000	2,096	6,300	13,700
56, 58	Gertrude C. Proctor	14,000	1,825	3,700	10,300

EDINBORO STREET

11, 13	William H. Hill hrs.	15,000	1,373	8,200	6,800
15	Anna E. Cunningham	15,000	1,370	8,200	6,800
17, 19	Henry V. Cunningham *et al.*	34,000	2,728	16,400	17,600
21, 23	Arthur W. Blackman *et al.* trs.	34,000	2,728	16,400	17,600
25, 27	Union Savings Bank	34,000	2,709	16,300	17,700
31, 33	Union Savings Bank	65,000	4,041	32,300	32,700
35, 37	Valued at 70, 72 Beach Street.				
34	Mary B. Nichols *et al.* trs.	Valued on Kingston St.			
36	Mary B. Nichols *et al.* trs.	13,200	1,647	13,200	
38	Mary L. Matthews	12.000	1,212	9,700	2,300

ELIOT STREET

7	Eliot St. Garage Co.	650,000	26,864	429,800	220,200
21, 23	T. H. Whittemore *et al.* trs.	25,000	1,550	21,700	3,300
25, 27	T. H. Whittemore *et al.* trs.	25,000	1,550	21,700	3,300

No.	Owner	Total	Sq. Ft.	Land	Building
29	William B. Rice hrs.	$18,500	799	$16,000	$2,500
	Cor. Carver.				
N. Side	W. L. Richardson *et al.* trs.	132,000	7,170	129,000	3,000
N. Side	Valued at 12 Park Sq.				
	Cor. Broadway.				
6, 10	Mary L. McDonald	117,000	5,478	109,500	7,500
	Cor. Carver.				
Lot 63	Wm. B. Rice hrs.	29,200	1,460	29,200	
Lot 64	Harry L. Rice *et al.* trs.	5,600	224	5,600	
Lot 65	Harry L. Rice *et al.* trs.	32,000	1,611	32,000	
Lot 66	Harry L. Rice *et al.* trs.	15,000	619	15,000	
50, 52	Job E. Gaskin tr.	36,000	796	19,900	16,100
60, 72	Val. at 5, 29 Broadway.				

ELM PLACE

1-2	Simon Vorenberg	4,600	2,328	4,600	

ELM STREET

7, 9	Edward P. Faunce	32,000	3,009	24,100	7,900
11	Edward P. Faunce	12,000	850	8,500	3,500
15	Cyrus Sargeant *et al.*	7,000	380	5,700	1,300
	Cor. 20 Brattle Square.				
19, 23	Harold L. Niles *et al.* trs.	45,000	1,239	31,000	14,000
55, 59	Harry H. Ham *et al.* trs.	50,000	2,168	43,400	6,600
63	Mass. Hosp'l Life Ins. Co.	See 11, 12, 13 Dock Square.			

EMBANKMENT ROAD

20	Edna Rich Morse *et al.*	20,000	944	8,500	11,500
22	Isabel M. French	18,000	967	8,700	9,300
30	Henry P. Kendall	21,000	1,124	9,000	12,000
32	Henry P. Kendall	26,000	1,277	10,200	15,800
E. Side	P. A. Atherton *et al.* trs.	5,000	4,003	5,000	
E. Side	P. A. Atherton *et al.* trs.	5,000	4,000	5,000	
E. Side	P. A. Atherton *et al.* trs.	1,700	1,400	1,700	
E. Side	*Com. of Mass.	5,485,000	1,178,255	5,474,000	11,000

EMERALD STREET

	Cor. Castle.				
1	Minas Minasian	4,300	520	2,000	2,300
3	Minas Minasian	4,000	520	1,400	2,600
5	George J. Averdon	7,000	1,215	2,400	4,600
7	George J. Averdon	7,000	1,200	2,400	4,600
9	Ida Annis	7,500	1,455	2,900	4,600
11	Agnes E. Bigelow *et al.* trs.	7,500	1,477	3,000	4,500
13	Agnes E. Bigelow *et al.* trs.	7,500	1,445	2,900	4,600

No.	Owner	Total	Sq. Ft.	Land	Building
	*Davis A. Brestein *et al.* trs.	$15,900	2,932	$5,900	$10,000
27	Katherine V. Brauneis	2,000	914	1,800	200
29	Daniel J. Hines *et al.*	2,500	931	1,800	700
31	Olynthus B. Stone	2,000	922	1,800	200
33	Gertrude E. Dudley	2,500	927	1,800	700
35	Warren Instn. for Sav'gs	7,000	976	2,200	4,800
	Cor. Lucas.				
37, 39	Raffaele Di Matteo *et al.*	9,000	1,537	3,000	6,000
41	Boston S. D. & Tr. Co. trs.	2,500	756	1,500	1,000
43, 47	O. C. Trust Co. *et al.* trs.	14,000	3,041	6,100	7,900
49	O. C. Trust Co. *et al.* trs.	16,000	3,300	8,300	7,700
	Cor. Compton.				
63	Jennie Mosey	10,000	2,877	5,700	4,300
65	Jennie Mosey	10,000	2,883	5,700	4,300
67	Anna C. Gerade	7,000	1,766	3,500	3,500
69	Louisa H. Donovan	2,500	990	2,000	500
71	Louisa H. Donovan	2,500	985	2,000	500
73	Edward W. Madison *et al.*	3,500	1,045	2,100	1,400
75	Michael J. Moriarty *et al.*	3,000	734	1,600	1,400
77	Mary E. Frazier	3,000	722	1,600	1,400
79	Theodore Talabach	3,500	811	2,300	1,200
	Cor. Paul.				
4	George Dushker	3,000	619	1,200	1,800
12	Steve Kutrabis	6,000	1,127	2,300	3,700
14	Steve Kutrabis	6,000	1,126	2,300	3,700
16	Steve Kutrabis	6,000	1,127	2,300	3,700
	*Trs. of Albanian Church	16,000	3,458	6,900	9,100
22	Mary E. Cannon	2,500	1,057	1,700	800
24	Emma F. Cromwell	2,500	1,064	1,700	800
26	Benj. C. Cromwell, hrs.	2,500	1,111	1,800	700
28	Jacob Cohen *et al.*	5,000	1,187	1,900	3,100
30	Jacob Cohen *et al.*	5,000	1,189	1,900	3,100
32	Jacob Zager	6,000	1,285	2,300	3,700
34	Constantine J. Culolias	7,200	1,276	2,500	4,700
	Cor. Lucas.				
38, 40	B. Arthur Speaker	6,000	1,138	2,300	3,700
42	B. Arthur Speaker	6,000	1,121	2,200	3,800
44	Thos. E. Folger *et al.*	4,300	1,347	2,800	1,500
46	Thos. E. Folger *et al.*	4,300	1,705	3,400	900
62	Hilda N. Alexander	11,000	2,913	5,800	5,200
64	Hilda N. Alexander	11,000	2,889	5,800	5,200
66, 68	*Lincoln House Association	8,000	1,949	3,900	4,100
70, 80	*Lincoln House Association	95,000	6,141	12,200	82,800
82	Maria Cruz	2,500	641	1,300	1,200

You Do Not Pay Taxes in Advance— Why Your Insurance? WAMCO *Buy* **WAMCO** *Insurance*
WILLIAM A. MULLER & CO., Corp.
99 Water St. Business Est. 1847 Boston

No.	Owner	Total	Sq. Ft.	Land	Building
5	Ernesto Iacoviello *et al.*	$1,200	400	$800	$400
7	Ernesto Iacoviello *et al.*	1,200	400	800	400
9, 11	Salome E. White				
	Val. at 133 Washington St. North.				
6	Ernesto Iacoviello *et al.*	1,600	798	1,200	400
8	Ernesto Iacoviello *et al.*	1,300	798	1,200	100

ENDICOTT STREET

3, 5	N. E. Trust Co. *et al.* trs.	10,500	1,052	5,300	5,200
7, 9	Carmelo Caruso *et al.*	9,500	1,000	5,000	4,500
11, 13	Pelligrino Muollo	9,000	850	4,300	4,700
15, 17	Pelligrino Muollo	9,000	879	3,500	5,500
19, 21	Michele Mercadante *et al.*	8,500	1,000	3,000	5,500
23, 25	Giovanni Mercadante *et al.*	8,500	1,000	3,000	5,500
27, 35	Suffolk Sav'gs Bank	130,000	10,043	35,200	94,800
	Cor. Cross.				
E. Side	Helen Accomando. Valued at 28, 32 Cross Street.				
53, 57	Charles Cohen *et al.*	8,000	1,500	7,500	500
57 *rear*	Charles Cohen *et al.*	1,300	600	1,200	100
59, 61	Mass. Savings Bank	14,000	1,200	6,000	8,000
	Cor. Morton.				
63, 69	Boston Penny Sav. Bank	90,000	6,370	31,900	58,100
	Cor. Stillman.				
73, 75	Vito Maglione	20,000	1,716	8,600	11,400
77	Vito Maglione	13,000	1,041	4,200	8,800
83, 85	Nunzio Pasquale *et al.*	9,500	1,060	4,200	5,300
87, 89	Giovanni De Marco *et al.*	11,000	1,060	4,200	6,800
93	Francesco P. Fiore *et al.*	8,500	1,060	4,200	4,300
95, 97	Carolina Mercadante *et al.*	10,000	1,066	4,300	5,700
99	Catherine Friel	11,000	1,060	4,200	6,800
101, 103	Andrea Chiesa dev.	15,000	1,166	5,800	9,200
	Cor. Cooper.				
107, 109	Pasquale Napolitano *et al.*	13,000	1,011	7,100	5,900
111, 115	Guiseppe Mercadonte *et al.*	12,000	1,119	6,700	5,300
	Cor. Pond St. Place.				
127	Amato Cataldo	5,500	457	2,200	3,300
129	Erminio Guarciariello *et al.*	8,500	1,380	4,100	4,400
131	Erminio Guarciariello *et al.*	8,500	1,345	4,000	4,500
133	Erminio Guarciariello *et al.*	8,500	1,380	4,100	4,400
135, 137	Filipo Todisco	22,000	2,855	8,600	13,400
145, 147	Mass. Savings Bank	18,000	2,067	8,300	9,700
149	Anna M. De Leo	7,000	897	3,600	3,400
151, 155	M. Masselli hrs. *et al.*	11,500	860	5,200	6,300
	Cor. Thacher.				
157	Carmela Tantillo *et al.*	15,000	1,438	7,200	7,800

C. W. Whittier & Bro. ***Real Estate Brokers***
82 DEVONSHIRE STREET SHAWMUT BANK BUILDING
Selling, Leasing and Management of Business Property a Specialty

No.	Owner	Total	Sq. Ft.	Land	Building
159, 161	Charlestown Five Cents Savings Bank	$15,000	1,760	$7,000	$8,000
163	Saverio Sasso *et al.*	9,500	1,043	4,300	5,200
165, 167	Grazia De Leo *et al.*	9,000	952	2,900	6,100
169	Louise Iovanna *et al.*	20,000	1,660	5,000	15,000
173	Leonardo Contardo *et al.*	7,000	1,690	5,100	1,900
	Cor. North Margin.				
175, 179	Pantaleone Mercurio *et al.*	15,400	1,655	10,000	5,400
181	Pantaleone Mercurio *et al.*	5,300	671	3,300	2,000
183	Pantaleone Mercurio *et al.*	6,000	719	3,600	2,400
185	Pantaleone Mercurio *et al.*	5,800	724	3,500	2,300
	Cor. Lafayette Avenue.				
193	Nicola Faiella	5,500	730	3,300	2,200
195	Guiseppe Pisano *et al.*	4,500	738	3,000	1,500
197, 199	Rosaria Orlandella	4,400	1,100	4,400	
201, 203	Harry Rabatsky	10,000	1,426	5,700	4,300
205, 207	Lucia Colicchio *et al.*	10,500	1,186	4,700	5,800
209	Rose Carbone	10,000	1,135	4,500	5,500
211	Giovanni Moretti *et al.*	4,000	640	2,600	1,400
213	Peter P. Porter	2,500	640	2,000	500
215	Convey'rs T. I. & Mtge. Co.	2,500	640	2,000	500
217	Convey'rs T. I. & Mtge. Co.	3,600	934	3,100	500
219	†City of Boston	2,200	760	2,200	
221, 223	George S. Carp	10,000	1,100	4,500	5,500
225	Daniel McLaughlin *et al.*	10,000	1,300	7,800	2,200
	Cor. Causeway.				
	Cor. Cross.				
52, 58	Michael Lamarca *et al.*	80,000	5,812	46,500	33,500
60	Saverio Puopolo	16,000	1,963	9,800	6,200
62	J. W. Bailey & Sons Co.	15,000	1,858	9,300	5,700
64	Joseph Levenson *et al.*	15,000	1,900	9,500	5,500
66, 68	John F. Holland	7,500	1,400	7,000	500
70	Suffolk Sav'gs Bank	8,400	1,400	8,400	
	Cor. Stillman.				
74, 76	Bianco Cuneo *et al.*	14,000	1,086	5,400	8,600
80, 82	Maria Chiesa *et al.*	9,000	1,086	4,300	4,700
84	Antonio Cerullo	8,500	1,088	4,300	4,200
86, 88	Domenico Pappaluca *et al.*	8,500	1,086	4,300	4,200
90, 92	Antonio Puopolo *et al.*	9,500	1,086	4,300	5,200
94, 96	Angelina Tanzi	9,000	1,086	4,300	4,700
98, 100	H. V. Cunningham *et al.* trs.	10,000	1,063	4,300	5,700
102, 106	H. V. Cunningham *et al.* trs.	20,000	2,145	10,700	9,300
	Cor. Cooper.				
	Cor. Thacher.				
158	Josephine Capodilupo	10,000	1,045	6,300	3,700
160	Aurelia A. Scigliano	9,500	900	3,600	5,900

No.	Owner	Total	Sq. Ft.	Land	Building
162	Francesca Yula *et al.*	$9,000	900	$3,600	$5,400
164	Vita Catalanotto	9,000	918	3,700	5,300
166	Domenico Ciampa *et al.*	8,000	966	3,900	4,100
168	Antonio Lepore	8,000	963	3,900	4,100
170	Giovanni Troisi *et al.*	8,000	981	3,900	4,100
174	Maria C. Capodilupo	7,500	1,220	4,900	2,600
176	Maria C. Capodilupo	11,000	1,074	4,300	6,700
178	Carmelo Cirino	7,000	950	3,800	3,200
180	Maria C. Capodilupo	5,000	650	2,600	2,400
184	Maria C. Capodilupo	6,000	808	3,200	2,800
186, 190	Paul Andolino	10,000	2,340	9,400	600
196	Guiseppe Carlomagno *et al.*	9,500	1,170	4,700	4,800
198	Guiseppe Carlomagno *et al.*	8,500	996	4,000	4,500
204	Guiseppe Maffeo	6,500	900	3,600	2,900
206	Adelaide Melchionno *et al.*	7,000	900	3,600	3,400
208	Carmine Melchionno *et al.*	6,500	800	3,200	3,300
210	Ellen V. McGonagle *et al.*	4,000	700	3,500	500
212	Rose A. Toland	4,000	706	3,500	500
214, 220	Valued at 171, 183 Washn. St. North.				

ESSEX STREET

11, 13	Geo. L. De Blois *et al.* trs.	74,000	1,796	62,900	11,100
15, 17	Thos. H. Brown *et al.* trs.	44,000	1,496	41,900	2,100
19, 21	Thos. H. Brown *et al.* trs.	46,000	1,500	42,000	4,000
25, 31	Charles F. Ayer *et al.* trs.	110,000	3,206	102,600	7,400
33, 37	New England Trust Co.	85,000	3,034	81,900	3,100
41, 45	Wm. H. Dunbar *et al.* trs.	90,000	2,018	80,700	9,300
	Cor. Harrison Avenue.				
59, 71	N. E. T. & T. Co. Valued at 8 Harrison Ave.				
	Cor. Oxford.				
73, 79	Thos. H. Brown *et al.* trs.	275,000	8,054	161,000	114,000
81, 83	Charles P. Curtis	140,000	5,395	86,300	53,700
	Cor. Oliver Place.				
85, 91	Wm. O. Taylor *et al.* trs.	170,000	8,841	123,800	46,200
	Cor. Edinboro.				
105	Geo. L. De Blois *et al.* trs.	115,000	5,252	105,000	10,000
	Cor. Kingston.				
133, 135	Home Savings Bank	77,000	2,350	57,000	20,000
	Cor. Essex Place.				
141, 157	John S. Ames *et al.* trs.	540,000	25,106	440,000	100,000
	Cor. Lincoln.				
179, 183	Geo. L. De Blois *et al.* trs.	600,000	22,353	536,000	64,000
	Cor. South.				
201, 213	Franklin Sav. Bank	280,000	13,352	240,000	40,000
215	Carter Hotels Inc.	60,000	3,210	48,000	12,000

No.	Owner	Total	Sq. Ft.	Land	Building
50	Wendell Phillips Co.	$450,000	5,147	$231,600	$218,400
	Cor. Chauncy.				
62, 72	Geo. L. De Blois *et al.* trs.	370,000	9,796	313,500	56,500
76, 78	George S. Smith *et al.* trs.	50,000	1,669	40,000	10,000
80	J. R. Wakefield *et al.* trs.	21,000	765	17,000	4,000
82	John S. Ames *et al.* trs.	18,000	729	16,000	2,000
86	John S. Ames *et al.* trs.	130,000	4,117	74,100	55,900
88, 92	A. W. Blackman *et al.* trs.	85,000	3,335	73,400	11,600
94	Warren Inst. for Savings	42,000	1,813	38,100	3,900
96	Samuel Chase	40,000	1,077	24,800	15,200
100, 106	Harris Poorvu	70,000	1,961	51,000	19,000
130	Nathan Rome tr.	85,000	3,280	67,000	18,000
	Cor. Columbia.				
140, 144	Mary C. Bardol	212,000	6,467	174,500	37,500
204, 210	Jas. H. Proctor *et al.* trs.	240,000	7,996	170,000	70,000
212, 222	Valued at 683 Atlantic Avenue.				

EUSTIS STREET

9, 15	†City of Boston	3,500	1,740	3,500	
17	†City of Boston	1,900	990	1,900	
27, 29A	Bertha K. Pemple	4,000	3,000	2,500	1,500
	Cor. Harrison Avenue.				
	*City of Boston	7,000	1,790	2,200	4,800
18	Burgess & Blacker Co.	6,000	9,992	5,000	1,000
	William Curtis Sons Co.	9,300	8,737	8,700	600
30	William Curtis Sons Co.	11,500	7,215	7,900	3,600
	Cor. Harrison Avenue.				

EVANS WAY

	James C. Ayer *et al.* trs.	16,100	12,844	16,100	
	H. J. Coolidge *et al.* trs.	Val. on Worthington St.			
31	Leland T. Powers hrs.	45,000	5,000	10,000	35,000
Pt. Lot 9	Blanche C. Martin	3,400	2,100	3,400	
Lot 8	Blanche C. Martin	4,600	2,299	4,600	
22	George H. Barker	75,000	6,565	19,700	55,300
26	George H. Barker	75,000	7,495	22,500	52,500
30, 48	*Gordon Bible College	290,000	30,224	60,400	229,600

EXCHANGE PLACE

7 Valued at 50 Congress Street.

EXETER PLACE

2, 4 See 27-31 Bedford Street.

No.	Owner	Total	Sq. Ft.	Land	Building
1	Marion A. Baldwin	$12,000	1,357	$4,100	$7,900
3	Katherine M. Channing	12,000	1,357	4,100	7,900
5	B. Davis Crowninshield	13,500	1,392	4,100	9,400
r. 7	Henry L. Whitney	1,200	583	1,200	
7	Henry L. Whitney	24,000	1,980	6,900	17,100
9	R. D. Sears, Jr., *et al.*	16,000	2,565	9,000	7,000
11	Sarah P. Shaw	55,000	4,472	26,800	28,200
	Cor. Marlborough.				
17, 19	Smith P. Burton, Jr.	70,000	3,486	27,900	42,100
	Cor. Commonwealth Avenue.				
25	Alice W. Morse	40,000	3,859	23,200	16,800
	Cor. Boylston.				
85	Lerman C. Prior	400,000	17,160	257,400	142,600
	N. Y. C. & H. R. R. Co.	450,000	40,800	444,200	5,800
	Cor. Huntington Ave.				
18	Mary R. Frost	26,000	2,507	10,000	16,000
80	Trs. of Boston University	284,000	15,300	184,000	100,000
88, 90	Albert Matthews *et al.* trs.	165,000	5,700	74,100	90,900
	*Commonwealth of Mass.	240,000	15,568	155,700	84,300

EXPORT STREET

5	Franklin R. Webber	22,500	3,216	22,500	

The Boston Real Estate Exchange

INCORPORATED 1889

Maintains an unique service for all interested in Real Estate. It has current records of transfers and mortgages, Atlases of States, Counties and Cities, reference books on Real Estate law, accounting and legal taxation, and a complete set of the various forms used. It publishes and distributes a monthly bulletin to its members.

Its Brokers Division and Building Owners and Managers Association actively assist those engaged in the Real Estate business.

The public is invited to acquaint itself with the Exchange and deal with its members.

If interested in Real Estate, join the Boston Real Estate Exchange.

OFFICES:

7 WATER STREET

F

FABIN STREET

No.	Owner	Total	Sq. Ft.	Land	Building
3	Bennet B. Bristol	$1,000	718	$500	$500
N. S.	†City of Boston	500	1,000	500	
N. S.	Melvin Litchfield *et al.*	800	1,452	800	
15	Wm. R. Wheeler, Jr.	300	600	300	
17	Celia Shurdut	300	600	300	
N. E. S.	Alice C. Dow	Valued at 70-78 W. Dedham St.			
27	Provident Realty Co.	600	1,125	600	
31	John C. Kiley	700	1,350	700	
33	Marie E. Casey tr.	400	765	400	
35	Marie E. Casey tr.	400	765	400	
N. E.	Workingmen's Co-op. Bank.	Valued at 92, 94 W. Dedham St.			
43	†City of Boston	700	1,440	700	

4	Mary Coffey	1,000	1,034	800	200
	Provident Realty Company	600	800	600	
8	George R. Richards	600	832	600	
10	Solomon L. Mintz	400	1,000	400	
12	Highland Trust Co.	300	900	300	
14	Highland Trust Co.	300	900	300	
16	Carrie Perry	700	956	500	200
24	Boston Edison Co.	Val. at 85, 91 W. Canton St.			
36	Sarkis Mouradian	700	640	300	400
38	Sarkis Garabedian *et al.*	700	766	400	300

FAIRFIELD PLACE

1	†City of Boston	3,500	1,178	1,500	2,000
2, 3	Realty Inc.	1,100	1,107	1,100	

FAIRFIELD STREET

1	Frances P. Daniels	16,000	1,993	6,000	10,000
3	Constance G. Yerxa	14,000	1,980	6,000	8,000
5	Mary C. Hollingsworth **Cor. Marlborough.**	22,000	3,440	15,500	6,500
7	Elizabeth M. Lovett	17,000	1,655	5,000	12,000
9	Fannie H. Morse hrs.	16,000	1,664	5,000	11,000
21	Frank W. Stearns *et al.* **Cor. Commonwealth Avenue.**	45,000	3,984	23,900	21,100

No.	Owner	Total	Sq. Ft.	Land	Building
29	*Girls Friendly Soc. Inc.	$45,000	3,237	$17,800	$27,200
31	C. Lawrence Bond	15,000	1,271	4,400	10,600
33	Charlotte S. Sprague	13,000	1,271	3,800	9,200
35	Gould Morgan Crosby Inc.	13,000	1,271	3,800	9,200
37	Philip D. Clark	17,000	2,514	12,600	4,400
	Cor. Newbury.				
39	Hilda J. Finkelstein	20,000	1,985	11,900	8,100
41	Florence B. Rothwell	12,000	1,411	5,600	6,400
8	William D. Taylor	12,000	1,371	4,200	7,800
10	Franklin Sav. Bank	23,000	1,386	4,200	18,800
12	Ellen W. Coolidge	25,000	2,545	12,700	12,300
	Cor. Marlborough.				
16	Cambridge Sav. Bank	200,000	4,915	34,500	165,500
18	Marie F. Johnson	13,000	1,359	4,100	8,900
20	Ethel Seymour	19,000	1,717	5,200	13,800
22	Valued at 239 Commonwealth Avenue.				
	Cor. Commonwealth Avenue.				
30	Lucy S. Rantoul	35,000	3,735	22,500	12,500
32	Paul M. Hamlen tr.	12,000	1,350	4,100	7,900
34	Paul M. Hamlen tr.	12,000	1,350	4,100	7,900
36	Paul M. Hamlen tr.	12,000	1,350	4,100	7,900
38	Paul M. Hamlen tr.	20,000	2,670	13,400	6,600
	Cor. Newbury.				

FAIRWEATHER STREET

3	Abraham Ynkelewitz	1,400	826	400	1,000
5	Abraham Ynkelewitz	1,400	777	400	1,000
7	Abraham Ynkelewitz	1,400	748	400	1,000
9	†City of Boston	1,400	748	400	1,000
11	†City of Boston	1,400	827	400	1,000
4	Boston Co-op. Bldg. Co.	1,900	827	400	1,500
6	Boston Co-op. Bldg. Co.	1,900	785	400	1,500
8	Boston Co-op. Bldg. Co.	1,900	748	400	1,500
10	Boston Co-op. Bldg. Co.	1,900	748	400	1,500
12	Boston Co-op. Bldg. Co.	1,900	827	400	1,500

FALMOUTH STREET

29	Ida S. Kelley	10,000	2,156	4,300	5,700
31	Ida S. Kelley	10,000	2,166	4,300	5,700
33	William A. Muller *et al.* trs.	10,000	2,166	4,300	5,700
35	Annastassios A. Papanastassion	10,000	2,166	4,300	5,700
37	Joseph A. Daniels *et al.*	10,000	2,166	4,300	5,700

OBRION, RUSSELL & CO. INSURANCE
108 Water St., Boston Telephone LAFayette 5700 of Every Description 111 Broadway, New York Telephone BARclay 75540

No.	Owner	Total	Sq. Ft.	Land	Building
39	Joseph A. Daniels *et al.*	$10,000	2,166	$4,300	$5,700
41	Rockland Trust Co.	10,000	2,600	5,200	4,800
43	Wilfred Bolster *et al.* trs.	10,000	2,600	5,200	4,800
45	Samuel Doctoroff	11,000	2,600	5,200	5,800
47	B. H. Leighton *et al.* trs.	10,000	2,600	5,200	4,800
49, 55	B. H. Leighton *et al.* trs.	28,000	5,451	16,500	11,500
	Cor. Dalton.				
Form. 59, 69.	Valued at 1 Norway Street.				
	Cor. Norway.				
	*I. O. Knapp *et al.* C. S. Church	1,933,000	33,202	132,800	1,800,200
	Cor. St. Paul.				
107	First Church of Christ, Scientist	450,000	31,748	127,000	323,000
N. Side	B. H. Leighton *et al.* trs.	23,000	5,756	23,000	
	June. Belvidere.				
18, 22	Maurice J. Hamilburg	68,000	8,361	25,100	42,900
24	William A. Muller *et al.* trs.	10,000	1,845	3,700	6,300
26	Harold W. Sproules	10,000	1,845	3,700	6,300
28	William A. Muller *et al.* trs.	10,000	1,845	3,700	6,300
30	William A. Muller *et al.* trs.	10,000	1,890	3,800	6,200
32	Lemuel F. Noble	10,000	2,025	4,100	5,900
34	Emma Drago	10,000	2,025	4,100	5,900
36	South Scituate Sav. Bk.	10,000	2,025	4,100	5,900
38	Rockland Trust Co.	10,000	2,025	4,100	5,900
40	Edward Powers *et al.*	10,000	2,025	4,100	5,900
42	Rockland Tr. Co. *et al.* trs.	10,000	2,025	4,100	5,900
44	Warren F. C. Sav. Bank	10,000	2,025	4,100	5,900
46	Rose Anzalone	10,000	2,025	4,100	5,900
48	Ruth V. Northup	10,000	2,025	4,100	5,900
50	Ruth V. Northup	10,000	2,025	4,100	5,900
52	Pauline Strater	10,000	2,160	4,300	5,700
54	B. H. Leighton *et al.* trs.	13,500	2,295	4,600	8,900
56	B. H. Leighton *et al.* trs.	17,000	1,175	4,700	12,300
58	B. H. Leighton *et al.* trs.	9,000	975	4,800	4,200

FANEUIL HALL SQUARE

	*City of Boston	775,000	8,460	465,300	309,700
3, 6	Mass. Gen. Hospital	30,000	876	26,300	3,700
S. Side	Annie G. Cronan *et al.*	25,000	1,392	25,000	
10, 11	Mass. Hosp. Life Ins. Co.	32,000	889	26,700	5,300
12, 13	P. & F. of Harvard Col.	110,000	3,079	92,300	17,700
	Change Ave.				
25	Mass. Hosp. Life Ins. Co.	265,000	3,728	149,100	115,900

No.	Owner	Total	Sq. Ft.	Land	Building
64	J. Koshland *et al.* trs.	$119,000	7,195	$19,800	$99,200
72, 76	J. Koshland *et al.* trs.	165,000	9,261	25,400	139,600
5, 31	Old Colony R. R. Co.	2,650,000	924,466	1,848,900	801,100
53	Fargo Stores Inc.	310,000	19,080	62,000	248,000
55	Quincy Market C. S. & W. Co.	25,000	19,840	24,800	200
57	Roslindale Coal & Ice Co.	89,000	12,500	37,000	52,000
Cor. D Street.					
S. Side	J. Koshland *et al.* trs.	35,000	21,775	35,000	

FARNSWORTH STREET

11, 27	Boston Wharf Co.	130,000	23,479	70,400	59,600
29. 31	Clifton L. Bremer	44,000	4,900	16,100	27,900
33, 63	Boston Wharf Co.	160,000	26,662	80,000	80,000

12, 20	Boston Wharf Co.	128,000	12,019	36,000	92,000
24, 32	Bankers Warehouse Co.	109,000	14,000	46,200	62,800
34, 54	Boston Wharf Co.	223,500	27,323	82,000	141,500
	Boston Wharf Co.	400	900	400	

FARNUM PLACE

2, 3 United Drug Co. Valued with 63 Leon Street.

FARRAGUT ROAD

	*Com'lth of Mass.	1,060,600	3,125,100	1,060,600	
	*U. S. of America	310,000	775,368	310,000	
	*City of Boston	980,000	1,736,104	348,000	632,000
	*City of Boston	126,000	316,500	126,000	
Marine Park.					

FAY STREET

17, 19	Charles'n Five Cts. Sav. Bk.	2,200	657	1,000	1,200
21	Charles'n Five Cts. Sav. Bk.	900	754	900	
23	Charles'n Five Cts. Sav. Bk.	900	734	900	
27	Charles'n Five Cts. Sav. Bk.	900	750	900	
29, 31	Louis Stepner heirs	4,000	764	1,000	3,000
33, 35	Ray C. Johnson	4,000	772	1,000	3,000
37, 39	Trs. Lexington Ministerial Fund	3,500	772	1,000	2,500
41, 43	Henry Wheeler *et al.* trs.	3,500	742	1,000	2,500
45, 47	Celia Aaronson	3,000	771	1,000	2,000
49, 51	John E. Moore	3,000	782	1,000	2,000
53, 55	Virginia Ostipasides	3,000	806	1,000	2,000

No.	Owner	Total	Sq. Ft.	Land	Building
	†City of Boston	$1,000	808	$1,000	
16	Laura M. Amadei *et al.*	3,000	972	1,700	$1,300
20	Realty Inc.	3,400	742	1,100	2,300
24	Ray C. Johnson	3,400	779	1,100	2,300
28	Esther Stone	3,200	811	1,200	2,000
32	Trimount Co-op. Bank	2,800	848	1,300	1,500
36	Ray C. Johnson	2,800	859	1,300	1,500
40	Flaviano Serafini	2,900	915	1,400	1,500
44	Ray C. Johnson	4,000	931	1,400	2,600
46, 48	Joseph Silk	1,500	983	1,500	

FAYETTE STREET

3, 5	Valued with 111, 115 Broadway.				
7	Patrick J. Shea *et al.*	7,500	1,222	5,500	2,000
9	Central Co-op. Bank	8,500	977	4,300	4,200
11	Henry P. Wasserbacht	7,000	1,009	4,500	2,500
13	Lucretia P. Russell *et al.*	7,000	1,159	5,200	1,800
15	Charles D. Redmond heirs	15,000	1,645	7,400	7,600
17	Arthur McLaurin *et al.*	7,000	1,507	6,800	200
19	Arthur McLaurin *et al.*	19,000	1,758	8,800	10,200
23	Pennell-Gibbs & Quiring Co.	8,700	1,305	6,500	2,200
25	Job E. Gaskin tr.	12,500	1,436	6,500	6,000
27	Mary S. Purcell	7,800	1,505	6,800	1,000
29	Eugene N. Siskind **Cor. Dingley Place.**	22,000	1,646	7,400	14,600
33	Ida L. J. Bengtsson	12,000	1,006	5,000	7,000
35	Ida L. J. Bengtsson	12,500	995	5,000	7,500
37	Ida L. J. Bengtsson	12,500	1,005	5,000	7,500
39	Ida L. J. Bengtsson **Cor. Church.**	13,000	1,018	6,100	6,900

6	Central Co-op. Bank	5,000	862	4,300	700
8	*A. & N. Serv. Com., Inc. **Cor. Jefferson.**	22,000	1,372	9,700	12,300
10	Lillian I. Squires	4,000	808	3,200	800
12, 14	Lillian I. Squires	8,000	1,606	6,400	1,600
16	D. M. Hill *et al.* trs.	7,500	1,477	6,000	1,500
18	Harry Lewis	12,000	1,449	5,800	6,200
20	Bartholomew F. Costello	5,500	1,288	5,200	300
22	Emma Riecke devs.	7,000	1,412	5,700	1,300
24	State Street Trust Co. tr.	8,000	1,402	5,700	2,300
26	John H. Hebb	7,500	1,411	5,700	1,800
28	Francis B. Plummer	9,500	1,424	5,700	3,800

No.	Owner	Total	Sq. Ft.	Land	Building
30	Frederick L. Wheeler tr.	$7,000	1,418	$5,700	$1,300
32	Sally W. Kemble	7,000	1,386	5,700	1,300
34	Lawyers Mtge. Invest. Corpn.	15,000	857	4,300	10,700
	Cor. Church.				
42	N. E. Trust Co. *et al.* trs.	16,000	2,415	10,900	5,100
44	Charles R. Lynde, Inc.	5,000	1,344	4,600	400
46	Town of Hillsborough, N. H.	6,500	1,325	5,300	1,200
48	Adeline L. Horgan *et al.*	6,500	1,334	5,400	1,100
50	Julia E. Sullivan	7,000	1,364	5,500	1,500
52	Johanna L. Quiring	7,000	1,378	5,600	1,400
54	Adolph Quiring devs.	7,000	1,120	4,500	2,500
56	Julia C. Quiring	6,000	920	3,700	2,300
Lot 15	Adeline L. Horgan *et al.*	5,400	1,340	5,400	
Lot 14	Adeline L. Horgan *et al.*	5,400	1,337	5,400	
Lot 13	Adeline L. Horgan *et al.*	6,200	1,545	6,200	
Lot 12	Adeline L. Horgan *et al.*	4,600	1,171	4,600	
Lot 11	Adeline L. Horgan *et al.*	4,600	1,171	4,600	
Lot 10	Adeline L. Horgan *et al.*	4,600	1,175	4,600	
Lot 9	Adeline L. Horgan *et al.*	4,600	1,170	4,600	
Lot 8	Adeline L. Horgan *et al.*	4,500	1,168	4,500	
Lot 7	Adeline L. Horgan *et al.*	4,500	1,133	4,500	
Lot 6	Adeline L. Horgan *et al.*	4,000	982	4,000	

FEDERAL COURT

7	Boston Lessees Inc.	50,000	6,683	40,000	10,000
	Cor. Federal.				
9, 13	Quaker Building Co.	30,000	3,100	18,600	11,400

FEDERAL STREET

1, 5	Valued at 67 Milk Street.				
43, 49	Valued at 120 Franklin Street.				
	Cor. Franklin.				
75	L. P. Dowdney *et al.* trs.	3,720,000	21,050	1,350,000	2,370,000
89, 93	Charles P. Beebe	345,000	11,785	319,000	26,000
105, 107	Mary C. Baker *et al.*	180,000	4,500	150,000	30,000
	Cor. Sullivan Place.				
109, 115	James C. Ayer *et al.* trs.	180,000	6,544	164,000	16,000
117, 121	James C. Ayer *et al.* trs.	135,000	4,852	122,000	13,000
125, 131	Henry S. Hunnewell	210,000	6,507	196,000	14,000
133, 137	Geo. L. De Blois *et al.* trs.	120,000	4,331	108,000	12,000
139, 141	Geo. L. De Blois *et al.* trs.	154,000	6,109	135,000	19,000
143, 147	Andrew G. Webster tr.	130,000	3,000	114,000	16,000
	8 Milton Place.				

C. W. Whittier & Bro. *Real Estate Brokers*
82 DEVONSHIRE STREET SHAWMUT BANK BUILDING
Selling, Leasing and Management of Business Property a Specialty

No.	Owner	Total	Sq. Ft.	Land	Building
153, 163	John W. Adie *et al.* trs.	$300,000	9,605	$288,000	$12,000
167, 177	Valued at 19 High Street.				
181	Valued at 158 Summer Street.				
24	Chandler P. Anderson, Jr., *et al.* trs.	700,000	5,616	308,900	391,100
30, 36	Thirty Federal St. Corpn.	575,000	6,488	324,400	250,600
50	Seventy Federal St. Realty Corpn.	800,000	7,893	394,700	405,300
70	Seventy Federal St. Realty Corpn.	768,000	10,200	663,000	105,000
	Cor. Franklin.				
72, 98	Amory Eliot *et al.* trs.	3,600,000	26,603	1,400,000	2,200,000
100, 102	H. L. Shattuck *et al.* trs.	178,000	4,690	178,000	
110, 118	H. L. Shattuck *et al. trs.*	460,000	10,118	300,000	160,000
	Cor. Matthews.				
130, 136	P. & F. of Harvard Col.	400,000	8,387	250,000	150,000
140, 152	Un. Shoe Mchy. Corp.	3,600,000	29,163	600,000	3,000,000
	Cor. High.				
172, 180	Isabel Anderson	420,000	10,094	374,000	46,000
	Cor. Purchase.				

FELLOWS COURT

	Cor. Fellows.				
1	Clarence L. Myette	1,000	768	600	400
3	Venanzio Mastrogiacomo	1,000	969	600	400
5	Venanzio Mastrogiacomo	1,000	931	500	500
7	Antoinetta Forte	600	760	400	200
	Antoinetta Forte	600	1,140	600	
11	Elizabeth McKohne	500	764	400	100
Lot 16	Placido Femino	400	760	400	
15	Catherine Menz	800	760	400	400
17	Mary Kelliher	400	760	400	
19	Annie Rydwanski	1,200	958	500	700
	Albert C. Smith T. T.	400	724	400	
	S. W. Side.				
6	Angelo Compagnone	3,700	2,320	1,200	2,500
8	Catarina Saia	1,400	1,740	900	500
	Delia T. Garrity *et al.*	500	1,100	500	
	North East Side.				
16	Annie F. Sullivan	600	1,160	600	
18	†City of Boston	600	1,160	600	

No.	Owner	Total	Sq. Ft.	Land	Building
9	Pearl Michelson	$1,300	773	$600	$700
11	Giacomina Damico	1,300	767	600	700
15	Joseph Saia *et al.*	1,300	760	600	700
	Cor. Fellows Court.				
17	Clarence L. Myette	700	752	600	100
N. W.	Patrick J. Osborne	10,500	21,131	10,500	
	North West Side.				
27	Mary T. Ultch	3,300	1,467	1,100	2,200
	FENCOURT STREET				
1	Manton J. Wilson	7,000	942	3,800	3,200
	FENWAY				
59	*City of Boston (Fire Alarm)	268,000			268,000
8	*Boston Medical Library	360,000	12,000	84,000	276,000
22	Beta Manag't Corpn.	36,000	4,000	16,000	20,000
24	Carroll Tillman tr.	40,000	4,000	16,000	24,000
26	**Boston Conservatory of Music	40,000	4,000	16,000	24,000
28	Penfield Mower *et al.* trs.	43,000	5,640	22,600	20,400
30	Daniel Sargent	34,000	3,360	13,400	20,600
32	T. Mitchell Hastings	25,000	3,000	12,000	13,000
34	Savannah Osborne	25,000	3,000	12,000	13,000
36	Louis Rosenbaum	20,000	3,000	12,000	8,000
38	Middleborough Sav. Bk.	20,000	3,000	12,000	8,000
40	Conveyancers T. I. & Mtge. Co.	20,000	3,000	12,000	8,000
42	Emma L. Coleman	22,000	3,000	12,000	10,000
44	Louis D. Zimon	27,000	3,000	12,000	15,000
46	Frances A. Sampson	22,000	3,000	12,000	10,000
48	Harriette S. Foster	22,000	3,000	12,000	10,000
50	Allen-Prince Inc.	27,000	3,000	12,000	15,000
52	Bessie E. Norris	27,000	3,000	12,000	15,000
54	John L. Grandin	38,000	3,600	14,400	23,600
56	*City of Boston	325,000	12,000	72,000	253,000
	Cor. Hemenway.				
58	See 97 Hemenway Street.				
60	Lorin D. Paine *et al.* trs.	110,000	6,730	40,400	69,600
66	Jeremiah A. Keating *et al.*	120,000	9,582	33,600	86,400
70	Ray C. Johnson	110,000	8,179	29,000	81,000
74	Ray C. Johnson	110,000	8,280	29,000	81,000
80	C. M. Conant Co. Inc.	60,000	5,981	20,700	39,300
84	Brookline R. E. & Invest't Co.	85,000	6,259	21,900	63,100
Lot 17	†City of Boston	3,600	3,641	3,600	
90	Oscar Cranz	90,000	9,240	32,300	57,700

No.	Owner	Total	Sq. Ft.	Land	Building
Lot 21	Students House Corp.	$10,500	3,000	$10,500	
96	Students House Corp.	100,000	9,000	31,500	$68,500
102, 104	**Stuart Club Corp.	80,000	9,000	31,500	48,500
Lot 28	Otis Shepard hrs.	9,000	3,000	9,000	
Lot 29	Otis Shepard hrs.	9,000	3,000	9,000	
Lot 30	Otis Shepard trs.	9,000	3,000	9,000	
114	Marjorie N. Davenport	100,000	6,360	22,200	77,800
140	*Old Col'ny Trust Co. trs. (Forsyth Dental Infir.)	708,000	69,373	208,000	500,000
280	*Isabella Stewart Gardner Museum	335,000	45,862	114,700	220,300
300	*Simmons College	1,220,000	166,541	209,800	1,010,200
400	*Boston Academy of Notre Dame	850,000	446,823	446,800	403,200
	*Trs. Emmanuel College	40,400	16,150	40,400	
	Cor. Brookline Ave.				

FENWOOD ROAD

11	Bridget O'Connor	7,500	4,050	2,500	5,000
15	Harriet A. O'Brien	7,300	3,780	2,300	5,000
17	Elizabeth McQuaid	7,300	3,780	2,300	5,000
19	Frank P. Dunn *et al.*	7,300	3,780	2,300	5,000
21	Michael J. Whalen *et al.*	8,100	4,500	2,900	5,200
	Cor. St. Albans Road				
31	Daniel J. O'Keefe *et al.*	8,100	3,955	2,600	5,500
33	Elizabeth G. Kilduff *et al.*	7,300	3,510	1,800	5,500
35	Catherine O'Sullivan devs.	7,300	3,510	1,800	5,500
39	Nellie Bailey	7,300	3,510	1,800	5,500
43	Catherine Tobin	7,200	3,420	1,700	5,500
47	Mary Teehan	7,300	3,690	1,800	5,500
49	Patrick Keane	7,300	3,510	1,800	5,500
51	Jane Dwyer	7,300	3,510	1,800	5,500
53	Mary E. McCarthy	7,300	3,510	1,800	5,500
55	Jane M. Bergin *et al.*	7,300	3,510	1,800	5,500
57	Johanna Hourihan	9,200	3,954	2,400	6,800
	Cor. Vining St.				
63	Home Owners Loan Corp.	8,500	4,500	2,700	5,800
65	Norah M. Dwyer	7,500	3,600	2,000	5,500
69	Martha A. Brodie	7,500	3,600	2,000	5,500
71	Katherine N. O'Hare	7,500	3,600	2,000	5,500
73	Mary A. Gearin	7,500	3,600	2,000	5,500
81	John J. Conroy *et al.*	7,500	3,600	2,000	5,500
85	Frank M. Hennessey	7,500	3,600	2,000	5,500
87	Mary A. Sutton *et al.*	7,500	3,600	2,000	5,500

No.	Owner	Total	Sq. Ft.	Land	Building
91	Edward Green	$7,500	3,600	$2,000	$5,500
93	Ellen M. McMorrow *et al.*	7,500	3,600	2,000	5,500
101	Mary G. Shiels	7,500	3,600	2,000	5,500
105	Michael C. White hrs. *et al.*	7,700	3,762	2,100	5,600
109	Michael F. Ryan	7,900	4,310	2,400	5,500
111	Katie A. Scott *et al.*	9,800	4,701	3,300	6,500
	Cor. Brookline Avenue.				
20	Mary F. Costello	6,400	3,510	1,700	4,700
24	Alice M. Wright	8,200	4,089	2,700	5,500
	Cor. St. Albans Road.				
30	Julia Quinn	8,200	3,420	2,200	6,000
32	Annie V. Lowney *et al.*	7,400	3,420	1,900	5,500
36	John J. Laffey *et al.*	7,400	3,400	1,900	5,500
40	Katherine F. Nugent	7,400	3,420	1,900	5,500
44	Rose A. Keane	7,700	3,420	2,200	5,500
	Cor. Kempton.				
50	George S. Glover	8,000	3,690	2,200	5,800
52	William W. Sampson	7,400	3,570	1,900	5,500
54	Gustine M. Gregory tr.	7,300	3,498	1,800	5,500
56	Gustine M. Gregory tr.	8,400	3,510	1,900	6,500
58	Mary E. Connolly	7,700	3,690	2,200	5,500
	Cor. Vining St.				
74	*Com. of Massachusetts (Psychopathic Hospital)	648,900	88,950	48,900	600,000
	Jct. Riverway.				

FERRY STREET

5, 7	George S. Perry	8,500	1,100	7,200	1,300
9, 11	Charles S. Viano	9,000	1,072	6,400	2,600
13, 15	Actors Fund of America	10,000	1,097	6,600	3,700
17, 19	C. W. Whittier *et al.* trs.	9,200	1,100	6,600	2,600
21, 23	C. W. Whittier *et al.* trs.	8,300	1,100	6,600	1,700
25, 27	Actors Fund of America	10,000	1,175	7,100	2,900
29, 31	William C. Sharkey	12,500	1,218	7,900	4,600
33, 35	Stacy L. Hall	11,500	1,200	7,800	3,700
37, 39	Warren Instn. for Savgs	12,500	1,252	9,100	3,400
12-26	Herbert Farnsworth tr.	157,000	7,082	49,600	107,400

FIELD STREET

7	Charles E. O'Donnell *et al.*	1,500	1,781	1,000	500
9	Charles E. O'Donnell *et al.*	1,400	1,535	900	500
11	Volunteer Co-op. Bank T. T.	1,200	1,380	800	400
13	Louise D. Smith	1,600	1,206	1,300	300
r. 15	Henry J. Adami	1,600	3,770	1,300	300
17	Anna H. Fallon	1,900	1,440	700	1,200
21, r. 19	Sophie Wolf	5,000	4,649	2,100	2,900

No.	Owner	Total	Sq. Ft.	Land	Building
25, 27	William H. Emery	$2,900	6,416	$2,900	
29	William G. Burrows	3,400	3,903	1,800	$1,600
31, 33	Walter H. Turner	10,000	5,046	2,500	7,500
37, 39	Walter H. Turner	10,300	6,132	2,800	7,500
41, 45	Edward A. Janse	8,600	5,151	2,300	6,300
47	Gertrude C. MacFarland	7,000	5,887	2,600	4,400
49, 51	United Drug Co.	25,000	10,161	4,000	21,000
63, 69	Josie E. Evans	7,500	8,495	3,000	4,500
N. Side	Frank Cerbone	66,500	20,076	10,000	56,500
2, 8	Frederick C. Bleiler *et al.*	7,900	4,824	3,900	4,000
10	Frederick C. Bleiler *et al.*	1,200	1,241	700	500
14	Thomas Greenwood *et al.*	2,100	2,213	1,100	1,000
16	Fred W. Thiessen *et al.*	1,100	1,196	600	500
18	John P. Heintz *et al.*	1,100	1,251	600	500
24	Stephen Ladas	3,000	6,877	2,400	600
26	William G. Burrows	3,100	4,439	2,000	1,100
30	William G. Burrows	1,800	2,142	1,000	800
32	William G. Burrows	1,600	1,921	900	700
34	Marie A. Estabrook	1,400	1,533	700	700
36	Ferdinand J. Willhauk *et al.*	1,900	1,473	700	1,200
40	Maria E. Palmer	2,200	3,871	1,700	500
44	Myron L. Chamberlain *et al.*	1,000	1,040	500	500
46	Eleanor M. Palmer	1,000	1,006	500	500
W. Side	Josie E. Evans	200	276	200	
56	Valued at 39 Tavern Road.				
74, 76	N. E. Cons. of Music	13,500	3,281	3,300	10,200
N. B.	60, 68 Changed to 63, 69 in 1933.				

FLAGG STREET

3	S. W. Abbott *et al.* trs.	2,100	769	600	1,500
5	S. W. Abbott *et al.* trs.	2,100	764	600	1,500
7	S. W. Abbott *et al.* trs	2,100	764	600	1,500
9	S. W. Abbott *et al.* trs.	2,100	764	600	1,500
11	†City of Boston	2,100	764	600	1,500
11A	†City of Boston	2,100	764	600	1,500
15	S. W. Abbott *et al.* trs.	2,100	764	600	1,500
17	S. W. Abbott *et al.* trs.	2,100	781	600	1,500
19	Gaetano Arena *et al.*	2,400	1,109	900	1,500
21	Joseph Lizi *et al.*	2,000	806	700	1,300
23	Angelina Maccario	2,100	799	600	1,500
25	John Lentine	2,100	815	600	1,500
27	Julio Zappi	2,100	811	600	1,500
29	Angelina Maccario	2,300	992	800	1,500
31	Angelina Maccario	2,100	780	600	1,500
33	Madeline Jennings	2,100	770	600	1,500

No.	Owner	Total	Sq. Ft.	Land	Building
35	Madeline Jennings	$2,100	757	$600	$1,500
37	Florence L. Lurie	1,800	753	600	1,200
4	S. W. Abbott *et al.* trs.	2,500	928	700	1,800
6	S. W. Abbott *et al.* trs.	2,500	928	700	1,800
8	S. W. Abbott *et al.* trs.	2,500	928	700	1,800
10	S. W. Abbott *et al.* trs.	2,500	928	700	1,800
12	S. W. Abbott *et al.* trs.	2,500	928	700	1,800
14	S. W. Abbott *et al.* trs.	2,500	928	700	1,800
16	S. W. Abbott *et al.* trs.	2,500	928	700	1,800
18	S. W. Abbott *et al.* trs.	2,500	928	700	1,800
26	Mildred Sinclair	3,500	1,100	900	2,600
28	William Hoag tr.	2,500	1,112	700	1,800
30	Max Greb	3,700	1,091	900	2,800
32	Hotel & Railroad News Co.	8,500	1,110	900	7,600
34	Hotel & Railroad News Co.	8,600	1,123	1,100	7,500
	Cor. Reed.				

FLEET STREET

5, 7	Carmine Polcari *et al.*	8,500	834	5,400	3,100
9	Annibale Polcari	13,000	1,550	8,500	4,500
11, 13	Vincenzo Liotta	12,000	1,462	5,900	6,100
15	William E. Collins *et al.*	3,300	1,000	3,000	300
17	Luigi Agrippino	8,500	1,295	5,500	3,000
19	Theodore Fucillo	9,500	1,544	6,200	3,300
21, 23	Filippina Martini	13,000	1,700	6,400	6,600
25	Mary K. McCormick *et al.*	7,500	1,270	5,100	2,400
31, 35	Anthony Zarella *et al.*	25,000	3,010	14,300	10,700
37	Saverio Sorrentino *et al.*	7,600	775	3,700	3,900
39	Eugene G. Kraetzer	500	250	500	
41, 43	Angelo Fuccillo *et al.*	9,600	931	4,700	4,900
55, 57	Myer Harris *et al.*	5,500	978	3,900	1,600
10, 12	Convey'rs T. I. & Mtge. Co.	8,500	1,172	4,700	3,800
14	Convey'rs T. I. & Mtge. Co.	9,000	1,135	4,500	4,500
16	Saverio Donati	11,000	1,300	5,200	5,800
	Cor. Webster Place.				
20, 22	Thomas McCormick	15,000	2,636	7,900	7,100
24, 24½	Albina Gnecco *et al.*	13,500	3,348	9,200	4,300
26, 30	Morris Hershorn tr.	35,000	7,708	21,200	13,800
32, 36	Thomas McCormick	29,000	6,080	16,800	12,200
38	Michael D. Collins hrs.	7,000	2,000	5,500	1,500
40, 42	Michael D. Collins hrs.	6,500	1,460	4,800	1,700
44	Erminio Triulzi	5,500	700	3,200	2,300
	Cor. North.				

No.	Owner	Total	Sq. Ft.	Land	Building
	*R. C. Archp. of Boston	$60,000	8,688	$13,000	$47,000
7	Anna Ulfo	5,300	1,173	1,700	3,600
9	Laura Zuliani	5,100	1,050	1,600	3,500
11	Dorchester Co-op. Bank	5,100	1,045	1,600	3,500
13	Esther Frongello	5,100	1,052	1,600	3,500
15	†City of Boston	1,600	1,052	1,600	
2	Harry Tatlebaum	5,600	1,056	1,600	4,000
4	Guiseppina Affannato	5,000	1,064	1,600	3,400
6	Vincenzo Palmieri *et al.*	5,700	1,078	1,600	4,100
8	Thomas Finkelstein *et al.* trs.	5,500	1,078	1,600	3,900
10	Esther Hait	5,700	1,100	1,600	4,100
12	Warren Instn. for Sav'gs	5,700	1,078	1,600	4,100
14	Antonio Capriulo *et al.*	5,700	1,078	1,600	4,100
16	Mansour Koran *et al.*	5,500	1,029	1,500	4,000

FOLLEN STREET

7	William A. Muller *et al.* trs.	7,000	2,152	3,200	3,800
9	William A. Muller *et al.* trs.	7,000	2,100	3,200	3,800
11	William A. Muller *et al.* trs.	7,000	2,100	3,200	3,800
15	William A. Muller *et al.* trs.	7,000	2,100	3,200	3,800
17	William A. Muller *et al.* trs.	7,000	2,100	3,200	3,800
19	William A. Muller *et al.* trs.	7,000	2,100	3,200	3,800
21	William A. Muller *et al.* trs.	7,000	2,100	3,200	3,800
23	William A. Muller *et al.* trs.	7,000	2,100	3,200	3,800
25	William A. Muller *et al.* trs.	6,000	2,152	2,700	3,300

6	Juliette Davis	14,000	1,258	2,700	11,300
8	*Trs. of Boston University	9,500	1,799	3,500	6,000
10	Harry Cacopard	5,500	1,576	2,400	3,100
12	Jewel B. Zeigler	5,500	1,559	2,300	3,200
14	Albert E. Hinds	5,500	1,561	2,300	3,200
16	Daniel L. Smith	5,500	1,570	2,400	3,100
18	Annie Smith	5,500	1,550	2,300	3,200
20	George Dushku	5,500	1,404	2,100	3,400
22	George Dushku	5,000	1,445	1,800	3,200

FORSYTH STREET

Lot B	Rob't E. Dillon *et al.* trs.	300	341	300	
17, 23	Value at 387, 395 Huntington Avenue.				
46	Equit. Realty Hold. Corpn.	46,000	6,780	13,500	32,500
50	Equit. Realty Hold. Corpn.	46,000	5,355	10,700	35,300
54	Lowell Inst. for Savings	40,000	3,987	8,000	32,000

No.	Owner	Total	Sq. Ft.	Land	Building
Lot E	Val. on Huntington Ave.				
Lot D	*N. E. Univ., Y. M. C. A.	$6,500	2,188	$6,500	
70	City Inst. for Savings in Lowell	160,000	30,000	75,000	$85,000
100, 110	Boston & Prov. R. R. Co.	564,000	496,698	496,700	67,300
In Rear	Boston & Prov. R. R. Co.	24,300	48,683	24,300	
In Rear	*N. E. Univ., Y. M. C. A.	2,700	2,195	2,700	
	*Trs. Tufts College	7,500	3,766	7,500	
	Cor. Greenleaf.				
W. Side	Valued at 63 Leon St.				
W. Side	Mary J. Donnelly tr *et al.*	5,600	11,269	5,600	
W. Side	United Drug Co.	400	615	400	
107, 153	Valued at 63 Leon St.				
165	United Drug Co. Val. with 249 Ruggles St.				

FORT HILL SQUARE

	*City of Boston, Park	677,800	29,473	677,800	
	*City of Boston, Fire Dept.	146,000	4,175	104,400	41,600

FOSTER COURT

2	Valued at 472 Commercial Street.				
6	Valued at 468 Commercial Street.				

FOSTER PLACE

	*City of Boston Playground	4,800	4,756	4,800	

FOSTER STREET

1	Carmello Giuffre *et al.*	6,000	654	2,000	4,000
3	Carmello Giuffre *et al.*	5,000	572	1,100	3,900
11	Vincenza Lanza *et al.*	9,000	977	2,000	7,000
4	Gabriel Lopilata *et al.*	4,200	473	1,000	3,200
6	Crescenzie Cardalisco	4,600	543	1,100	3,500
12	Vincenzo M. Bellizia *et al.* trs.	10,000	1,560	3,100	6,900
14	Raffaele Ventola *et al.*	10,000	1,399	2,800	7,200
16	Pellegrino Vena *et al.*	10,000	1,488	3,000	7,000
	Cor. Commercial.				

No.	Owner	Total	Sq. Ft.	Land	Building
91	Albert H. Davis	$16,000	11,961	$8,400	$7,600
93, 95	John Cotter	16,000	4,405	3,300	12,700
97, 99	Karl W. Ostrom *et al.*	19,000	4,449	3,300	15,700
101, 103	Lillian V. Chandler *et al.*	16,000	4,569	3,400	12,600
125, 127	David L. Rand	11,000	7,022	7,000	4,000
135	Mary A. Sullivan *et al.*	10,500	11,675	9,000	1,500
	Cor. Pilgrim Road.				
S. Side	†City of Boston	500	450	500	
12	Mary C. O'Hare	7,200	3,600	2,200	5,000
16	Catherine A. Healy	8,100	3,780	2,500	5,600
18	Mary J. Denning	8,100	3,780	2,500	5,600
20	Jane Breen devs.	8,100	3,780	2,500	5,600
22	Patk. J. McGillicuddy *et al.*	8,900	4,500	3,100	5,800
	Cor. St. Albans Road.				
30	Jeremiah A. Crowley tr.	11,500	2,500	1,500	10,000
32	Catherine Donovan	7,400	3,150	1,900	5,500
34	James F. Touhey	7,400	3,150	1,900	5,500
36	Jane Healy	7,400	3,150	1,900	5,500
38	Thomas J. Collins hrs.	7,400	3,150	1,900	5,500
40	Owen McGovern *et al.*	7,400	3,150	1,900	5,500
42	William Hegarty	7,400	3,150	1,900	5,500
44	Thomas J. Menton *et al.*	7,400	3,150	1,900	5,500
46	Philip E. O'Neil	7,500	3,330	2,000	5,500
48	Katherine Hogan	7,200	2,880	1,700	5,500
50	John H. O'Neill tr.	7,600	3,588	2,100	5,500
52	Ellen F. McGrail	7,500	3,150	2,000	5,500
	Cor. Vining St.				
54	John H. O'Neil	8,100	3,150	2,000	6,100
56	Joseph Dooley *et al.*	7,500	3,150	1,900	5,600
58	Nellie J. Flaherty	7,500	3,150	1,900	5,600
66	Catherine L. Tuohy	7,500	3,150	1,900	5,600
68	Genevieve Connor	7,700	3,600	2,100	5,600
70	Hannah E. Sullivan	7,500	3,150	1,900	5,600
74	Elizabeth L. Carroll *et al.*	7,500	3,150	1,900	5,600
76	Nora E. Curry	7,500	3,150	1,900	5,600
78	Nora J. Terry	7,500	3,150	1,900	5,600
80	William Greene	7,500	3,150	1,900	5,600
82	Mary T. Gilbert *et al.*	7,500	3,150	1,900	5,600
84	Bessie R. Gillespie	7,600	3,240	2,000	5,600
86	Catherine L. Tuohy	7,500	3,150	1,900	5,600
88	Mary A. Sullivan *et al.*	7,500	3,222	1,900	5,600
S. Side	Catherine C. McCarthy *et al.*	1,600	2,631	1,600	

FRANKLIN SQUARE

	*City of Boston	263,400	105,205	263,400

C. W. Whittier & Bro. ***Real Estate Brokers***
82 DEVONSHIRE STREET SHAWMUT BANK BUILDING
Selling, Leasing and Management of Business Property a Specialty

No.	Owner	Total	Sq. Ft.	Land	Building
25	John S. Ames *et al.* trs.	$300,000	3,337	$233,500	$66,500
33	John S. Ames *et al.* trs.	625,000	5,565	417,400	207,600
	Cor. Hawley.				
41, 45	L. Damon's Sons Co.	320,000	5,484	274,200	45,800
49, 51	**R. C. Archbishop of Boston	225,000	3,050	131,200	93,800
53, 55	P. & F. of Harvard Coll.	160,000	3,050	131,200	28,800
57, 63	P. & F. of Harvard Coll.	300,000	5,964	256,400	43,600
65, 71	Geo. L. De Blois *et al.* trs.	224,000	4,831	217,400	6,600
	Cor. Arch.				
77	Columb. Nat. Life Ins. Co.	725,000	6,573	295,800	429,200
85	Columb. Nat. Life Ins. Co.	165,000	3,418	136,700	28,300
89, 93	Edw. W. Grew *et al.* trs.	390,000	7,009	350,500	39,500
	Cor. Devonshire.				
115, 123	Valued at 75 Federal Street.				
	Cor. Federal.				
143-163	Amory Eliot *et al.* trs.	Valued at 72-98 Federal Street.			
	Cor. Congress.				
181	N. E. Tel. & Tel. Co.	158,800	3,177	158,800	
185	N. E. Tel. & Tel. Co.	356,000	5,020	225,900	130,100
	Cor. Pearl.				
215, 229	Maude B. Kimball *et al.*	132,500	7,361	132,500	
235, 237	Milford Savings Bank	14,000	588	14,000	
239, 241	Albert R. Rosenthal hrs.	24,000	1,498	22,500	1,500
243, 245	Charles H. Sherburne *et al.*	29,000	722	26,700	2,300
	Cor. Oliver.				
253, 275	A. W. Perry Realty Co.	200,000	10,209	163,300	36,700
	Cor. Batterymarch.				
281, 285	Mary G. Hopkins	35,000	2,139	25,700	9,300
295, 297	John D. Bates hrs.	35,400	2,424	29,000	6,400

14, 20	George W. Goddard *et al.*	160,000	3,338	140,200	19,800
22, 28	A. Lawrence Lowell tr.	350,000	6,800	292,400	57,600
30, 32	P. & F. of Harvard Coll.	300,000	5,464	273,200	26,800
	Cor. Hawley.				
42, 48	Walter C. Baylies *et al.* trs.	270,000	4,901	245,000	25,000
50, 56	Edw. W. Grew *et al.* trs.	200,000	4,271	179,400	20,600
58, 62	Edw. W. Grew *et al.* trs.	200,000	3,992	167,700	32,300
64, 70	Mass. Inst. of Technology	285,000	6,504	260,200	24,800
72, 74	Herbert M. Sears	230,000	4,204	197,600	32,400
	Cor. Arch.				
100	Boston S. D. & Tr. Co.	1,400,000	12,000	804,000	596,000
	Cor. Devonshire.				
120	Stone & Webster Realty Co.	2,700,000	23,568	1,720,500	979,500
	Cor. Federal.				
	Cor. Congress.				

MEREDITH & GREW
INCORPORATED
40 CENTRAL ST., BOSTON
Tel. Hubbard 6772
122 BRIDGE STREET
Manchester, Mass.
Selling, Leasing
Managing, Appraisnig
REAL ESTATE

No.	Owner	Total	Sq. Ft.	Land	Building
184	Valued at 160 Congress Street.				
	Cor. Pearl.				
216, 238	Federal Reserve Bank	$3,780,000	40,330	$1,209,900	$2,570,100
258, 270	Valued at 32, 34 Oliver Street.				
272, 276	Samuel Tichnor. Valued at 67 Batterymarch.				
	Batterymarch.				

FREEMAN PLACE

Included with 9-11 Beacon Street.

FRIEND STREET

19, 31	Marie F. Barry	65,000	3,016	54,300	10,700
77, 101	Valued on Washington Street.				
103, 105	Valued at 28 Haymarket Square.				
107, 109	Valued at 10 Sudbury Street.				
155	Charles H. Colby tr.	148,800	7,048	113,000	35,800
157, 163	C. C. Bailey Co., Inc.	130,000	7,570	121,200	8,800
165, 167	Lowell Inst. for Savings	20,000	1,142	10,400	9,600
	Cor. Chapel Place.				
169	Harry B. Collins	3,500	380	2,700	800
171, 177	Valued 84, 98 Canal Street.				
181, 189	Lynn Five Cts. Sav. Bank	28,200	1,850	20,400	7,800
	Cor. Traverse.				
191, 197	Wm. B. Cohen *et al.* trs.	190,000	5,075	71,500	118,500
205, 207	C. W. McGuire *et al.* trs.	Valued at 112, 116 Canal Street.			
217, 231	Arthur W. Blackman *et al.* trs.	156,500	8,120	81,300	75,200
233	Joseph H. Soliday *et al.* trs.	27,000	2,030	20,400	6,600
235, 239	Joseph H. Soliday *et al.* trs.	27,000	2,030	20,400	6,600
243, 249	Valued on Canal Street.				
257	John F. Burke *et al.* trs.	23,500	2,033	20,400	3,100
259	Cambridge Sav'gs Bank	26,000	2,030	22,400	3,600
4, 6	Fifty Associates	18,500	915	16,500	2,000
8	Fifty Associates	22,500	1,705	20,500	2,000
12, 14	Fifty Associates	36,500	2,365	33,100	3,400
18, 26	Fifty Associates	49,500	2,980	41,700	7,800
84	Suffolk Sav'gs Bank	30,000	1,135	23,800	6,200
86	Richard T. Kendall	35,000	1,100	25,300	9,700
88, 90	Suffolk Savings Bank	45,000	2,222	30,300	14,700
92, 102	Chauncey D. Parker *et al.* trs.	75,000	4,652	39,500	35,500
104, 108	Chauncey D. Parker *et al.* trs.	60,000	3,063	29,000	31,000

No.	Owner	Total	Sq. Ft.	Land	Building
140, 142	James Ginsberg	$25,000	1,972	$15,800	$9,200
	Junc. Merrimac.				
150, 158	Socony-Vacuum Oil Co.	92,000	4,051	89,100	2,900
170, 172	Walter S. Fox *et al.* trs.	8,700	770	8,200	500
174, 176	Home Savings Bank	11,000	838	9,300	1,700
182, 184	Suffolk Sav'gs Bank	21,000	1,850	18,600	2,400
186, 188	Ralph W. Redding	12,000	1,000	10,000	2,000
202	E. Bridgewater Savs. Bk.	11,200	875	9,600	1,600
204	E. Bridgewater Savs. Bk.	6,600	420	5,800	800
	Cor. Traverse.				
208, 210	Mass. Savings Bank	27,000	1,620	22,700	4,300
216, 218	William H. Brown *et al.*	7,500	425	6,400	1,100
1st r. 216	William H. Brown	4,500	800	3,900	600
2d r. 218	William H. Brown	4,500	800	3,900	600
222, 226	Augustine A. Bonzagni *et al.* trs.	95,000	7,627	76,300	18,700
228, 230	John F. Burke *et al.* trs.	20,000	2,038	18,400	1,600
232, 234	Edward J. Hickey *et al.* trs.	29,000	2,038	18,400	10,600
236	Marie A. Byrd *et al.* trs.	18,300	2,032	18,300	
252	Mary A. Ryan	5,200	315	4,400	800
r. 252	Valued with 169 Portland Street.				
254, 256	Sanford F. Petts	24,500	2,037	18,400	6,100
264, 266	Julius Paletz	30,000	3,095	27,900	2,100
268, 274	Union Savings Bank	42,500	3,095	27,900	14,600
276, 280	Boylston A. Beal *et al.* trs.	50,000	3,056	36,700	13,300

FRUIT STREET

	*Mass. Gen. Hospital	267,200	10,400	31,200	236,000
	Cor. North Grove.				

FULLERTON STREET

Lot G2	Elwyn G. Preston	22,500	15,042	22,500	

FULTON PLACE

1, 2	Guy Mafera	11,000	1,248	6,900	4,100
3, 4	Guy Mafera	9,500	1,217	5,500	4,000
5, 6	Henry A. Morss *et al.* trs.	11,000	1,350	6,100	4,900
7, 8	Guy Mafera	11,000	1,220	5,500	5,500
9, 10	Charles Cuneo	10,000	1,218	5,500	4,500
11, 12	Sophia Silver	9,500	1,220	5,500	4,000
13, 14	Emma Cuneo	10,000	1,350	6,100	3,900
15, 16	Joseph Berman	10,000	1,350	6,100	3,900
19, 20	Eleanor A. Frenning	16,000	2,060	12,400	3,600

JOHN A. HOPE, Inc.
2 Thompson Square
Charlestown Station
Boston, Mass.
CHArlestown 2434
GARAGE — STORE — FACTORY — SALES — LEASES — MANAGEMENT

No.	Owner	Total	Sq. Ft.	Land	Building
15, 17	Boston S. D. & Trust Co.	$27,000	1,371	$23,300	$3,700
19, 21	Boston S. D. & Trust Co.	30,000	1,478	25,100	4,900
23, 25	Boston S. D. & Trust Co.	27,500	1,471	23,500	4,000
27, 29	Mary L. Timmins	40,000	1,290	20,600	19,400
31, 35	Beacon Beef Co. Inc.	85,000	2,779	63,900	21,100
	Cor. Cross.				
N. Side	North End Realty Co. Valued at 150 Cross St.				
45, 47	Charlestown Five Cents Savings Bank	22,000	1,400	16,800	5,200
49, 51	John A. Hope *et al.* trs.	22,000	1,400	15,400	6,600
53, 55	John Gaston *et al.* trs.	18,500	1,400	14,000	4,500
57, 59	Barnet Goldenberg	18,500	1,400	14,000	4,500
61, 63	John A. Hope *et al.* trs.	18,500	1,400	14,000	4,500
65, 67	John Gaston *et al.* trs.	18,500	1,400	14,000	4,500
69, 71	Charles A. Pastene	18,500	1,300	13,000	5,500
73, 75	Charles A. Pastene	19,500	1,422	14,200	5,300
77, 79	E. Sohier Welch *et al.* trs.	18,000	1,402	14,000	4,000
81, 83	Paul B. Watson *et al.* trs.	16,500	1,179	11,800	4,700
85, 87	Paul B. Watson *et al.* trs.	16,500	1,168	11,700	4,800
89, 91	Paul B. Watson *et al.* trs.	16,500	1,170	11,700	4,800
93, 95	Paul B. Watson *et al.* trs.	16,500	1,169	11,700	4,800
97, 99	Paul B. Watson *et al.* trs.	14,500	1,079	10,800	3,700
101, 103	Paul B. Watson *et al.* trs.	22,000	1,160	17,400	4,600
	Cor. Richmond.				
105	David I. Bloomberg	22,000	1,324	17,700	4,300
107, 111	David I. Bloomberg	16,500	1,230	12,300	4,200
113, 115	E. Bridgewater Sav. Bank	13,500	1,232	8,600	4,900
117, 119	E. Bridgewater Sav. Bank	13,500	1,229	8,000	5,500
121, 123	Home Savings Bank	11,500	1,227	8,000	3,500
125	Home Savings Bank	12,000	1,296	8,400	3,600
129, 131	Henry H. Learnard	10,500	1,093	7,100	3,400
133, 135	Eugenio Testa *et al.*	9,000	1,215	6,100	2,900
137, 139	Eugenio Testa *et al.*	9,000	1,166	5,800	3,200
141, 143	Albert R. Whittier	7,000	1,047	4,700	2,300
145	Albert R. Whittier, Jr.	10,000	1,074	4,800	5,200
147, 149	C. W. Whittier *et al.* trs.	7,000	1,047	4,200	2,800
151	Valued at 174, 176 Commercial St.				
153, 155	Exchange Trust Co.	6,500	918	3,700	2,800
157, 159	Geo. L. De Blois *et al.* trs.	6,000	1,000	5,000	1,000
161	Geo. L. De Blois *et al.* trs.	6,000	1,000	5,000	1,000
163, 165	Simon Thiese *et al.* trs.	6,000	1,000	5,000	1,000
169, 171	Home Savings Bank	7,000	960	4,800	2,200
173, 175	Paul B. Watson *et al.* trs.	7,000	960	4,800	2,200
177, 179	Gloucester Sf. Dep.&Tr. Co.	7,500	960	5,300	2,200

No.	Owner	Total	Sq. Ft.	Land	Building
181, 185	E. Bridgewater Sav. Bank	$18,000	1,300	$7,800	$10,200
	Cor. Lewis.				
	Cor. John.				
6	Armour & Company	100,000	3,694	81,300	18,700
8, 20	Jas. H. Proctor *et al.* trs.	260,000	8,466	194,700	65,300
	Cor. Cross.				
36, 38	Abraham Re	29,000	1,378	20,600	8,400
40, 42	Abram Re	23,000	1,236	13,900	9,100
44, 54	Abram Re	80,000	5,145	66,900	13,100
	Cor. Ferry.				
56	George S. Perry	15,000	900	14,400	600
58	George S. Perry	13,000	900	12,600	400
60, 62	Rebecca Kuposky	24,000	1,400	16,800	7,200
64, 66	Morrison & Schiff Inc.	24,000	1,434	17,200	6,800
68, 70	John B. Zerella	21,000	1,400	17,500	3,500
72, 76	Val. at 82 Richmond St.				
80, 86	Val. at 87, 103 Richmond St.				
88, 90	N. E. Trust Co. *et al.* trs.	14,500	1,500	9,000	5,500
92, 94	N. E. Trust Co. *et al.* trs.	10,000	1,015	5,600	4,400
96, 98	N. E. Trust Co. *et al.* trs.	11,000	1,200	6,600	4,400
100, 102	Charles W. Whittier	13,000	1,700	9,400	3,600
104, 106	Paul B. Watson *et al.* trs.	12,000	1,200	6,600	5,400
108, 110	E. Bridgewater Sav. Bank	13,000	1,440	7,200	5,800
112, 114	Warren Instn. for Sav'gs	11,500	1,485	7,400	4,100
116, 118	Benjamin Rogolsky *et al.*	13,500	1,700	7,700	5,800
120	Geo. T. McLauthlin Co.	35,000	7,118	17,800	17,200
122, 124	Annie E. Guild	11,500	1,215	5,500	6,000
126, 128	Annie T. Tarbell	10,000	1,113	5,000	5,000
130, 132	A. E. Bigelow *et al.* trs.	17,000	2,041	10,200	6,800
134, 136	Mass. Hosp'l Life Ins. Co.	20,000	1,731	8,700	11,300
138, 140	Home Savings Bank	15,000	1,479	7,300	7,700

G

GAINSBOROUGH STREET

No.	Owner	Total	Sq. Ft.	Land	Building
1	Old Colony R. R. Co.	$1,400	930	$1,400	
3	Old Colony R. R. Co.	1,400	926	1,400	
5	Marion E. Gage	5,000	1,033	1,300	$3,700
7	Marion E. Gage	5,000	1,020	1,300	3,700
9	Marion E. Gage	5,000	1,019	1,300	3,700
11	Catherine E. Doherty tr.	5,000	1,022	1,300	3,700
13	Annie F. Gage	5,000	1,020	1,300	3,700
15	Catherine E. Doherty	5,000	1,013	1,300	3,700
17	Margaret L. Gainey	5,000	1,012	1,300	3,700
19	Catherine E. Doherty	5,000	1,010	1,300	3,700
21	Bradford S. Turpin	5,200	1,020	1,500	3,700
27	Oliver C. Faust	9,500	1,120	3,400	6,100
29	Oliver C. Faust	9,500	1,170	3,500	6,000
31	Putnam Hotel Co.	10,000	1,168	4,700	5,300
33	Putnam Hotel Co.	10,000	1,110	4,400	5,600
35	Valued at 282-286 Huntington Ave.				
57	Marie A. St. Leger	11,000	1,680	5,000	6,000
69	Thos. F. Toomey *et al.* trs.	23,500	4,085	8,200	15,300
71	Thos. F. Toomey *et al.* trs.	13,000	1,908	3,800	9,200
73	Thos. F. Toomey *et al.* trs.	13,000	1,908	3,800	9,200
75	Thos. F. Toomey *et al.* trs.	16,000	2,453	4,900	11,100
77	Thos. F. Toomey *et al.* trs.	16,000	2,453	4,900	11,100
79	Thos. F. Toomey *et al.* trs.	16,000	2,453	4,900	11,100
81	Thos. F. Toomey *et al.* trs.	16,000	2,453	4,900	11,100
83	Thos. F. Toomey *et al.* trs.	16,000	2,453	4,900	11,100
85	Thos. F. Toomey *et al.* trs.	16,000	2,453	4,900	11,100
87	Thos. F. Toomey *et al.* trs.	16,000	2,453	4,900	11.100
89	Thos. F. Toomey *et al.* trs.	16,000	2,453	4,900	11,100
91	Thos. F. Toomey *et al.* trs.	16,000	2,453	4,900	11,100
93	Thos. F. Toomey *et al.* trs.	16,000	2,453	4,900	11,100
95	Thos. F. Toomey *et al.* trs.	16,000	2,453	4,900	11,100
97	Thos. F. Toomey *et al.* trs.	16,000	2,453	4,900	11,100
99	Thos. F. Toomey *et al.* trs.	16,000	2,453	4,900	11,100
101	Thos. F. Toomey *et al.* trs.	16,000	2,453	4,900	11,100
103	Thos. F. Toomey *et al.* trs.	16,000	2,453	4,900	11,100
105	Thos. F. Toomey *et al.* trs.	16,000	2,453	4,900	11,100
107	Thos. F. Toomey *et al.* trs.	16,000	2,453	4,900	11,100
109	Thos. F. Toomey *et al.* trs.	16,000	2,453	4,900	11,100

No.	Owner	Total	Sq. Ft.	Land	Building
111	Thos. F. Toomey *et al.* trs.	$16,000	2,453	$4,900	$11,100
113	Thos. F. Toomey *et al.* trs.	16,000	2,408	4,900	11,100
115	Boston Manage't Corpn.	19,000	2,668	5,300	13,700
10	St. Botolph Holding Co.	300,000	59,237	74,000	226,000
	Cor. St. Botolph.				
50	Joseph M. Isenberg *et al.*	23,000	2,151	8,600	14,400
52	Joseph M. Isenberg *et al.*	21,000	2,111	8,400	12,600
54	Joseph M. Isenberg *et al.*	22,000	1,843	7,300	14,700
56, 58	Joseph M. Isenberg *et al.*	35,000	2,705	16,200	18,800
76	J. B. Thomas *et al.* trs.	19,000	2,465	5,000	14,000
78	J. B. Thomas *et al.* trs.	19,000	2,639	5,300	13,700
80	J. B. Thomas *et al.* trs.	20,000	3,082	6,100	13,900
82	J. B. Thomas *et al.* trs.	19,000	2,662	5,300	13,700
84	J. B. Thomas *et al.* trs.	19,000	2,639	5,300	13,700
86	J. B. Thomas *et al.* trs.	20,000	3,082	6,100	13,900
88	J. B. Thomas *et al.* trs.	19,000	2,662	5,300	13,700
90	J. B. Thomas *et al.* trs.	19,000	2,639	5,300	13,700
92	J. B. Thomas *et al.* trs.	20,000	3,082	6,100	13,900
94	J. B. Thomas *et al.* trs.	19,000	2,662	5,300	13,700
96	J. B. Thomas *et al.* trs.	19,000	2,639	5,300	13,700
98	J. B. Thomas *et al.* trs.	20,000	3,082	6,100	13,900
100	J. B. Thomas *et al.* trs.	19,000	2,662	5,300	13,700
102	J. B. Thomas *et al.* trs.	19,000	2,639	5,300	13,700
104	J. B. Thomas *et al.* trs.	20,000	3,082	6,100	13,900
106	J. B. Thomas *et al.* trs.	19,000	2,662	5,300	13,700
108	J. B. Thomas *et al.* trs.	19,000	2,483	5,000	14,000
110	J. B. Thomas *et al.* trs.	19,000	2,481	5,000	14,000
	Cor. Hemenway.				

GARDEN COURT STREET

1	Luigi Rossi *et al.*	4,200	1,000	3,000	1,200
3	Home Owners' Loan Corp.	6,000	1,000	3,000	3,000
5	Antonia Raspa	6,600	937	2,800	3,800
7	Patrick Collins dev.	4,200	950	2,800	1,400
9	Thomas McCormick	6,000	900	2,700	3,300
	Cor. Fleet.				
2	Mary K. McCormick *et al.*	5,200	1,116	2,700	2,500
4 & *r.*	Antonio Marino	9,000	2,080	3,200	5,800
6	Carolina Luciano	5,200	980	2,500	2,700
8	Michele Richie *et al.*	8,500	1,400	3,500	5,000

No.	Owner	Total	Sq. Ft.	Land	Building
10	Carmine Reppucci	$10,000	1,450	$4,700	$5,300
12, 14	Valued at 9 Fleet St.				
	Cor. Fleet.				

GARDEN STREET

15	John Venezia *et al.*	7,500	1,000	4,000	3,500
19	Franklin Sav'gs Bank	7,500	825	2,900	4,600
r. 19	†City of Boston	2,400	1,600	2,400	
23	Edward R. Milton	3,200	675	1,900	1,300
25	Frederick W. Ordway	4,500	742	2,200	2,300
27, 29	Sidney L. Kahan	19,000	1,522	5,300	13,700
	Cor. Phillips.				
33	Josephine Camella	9,000	728	3,300	5,700
37	Myer Krinsky tr.	12,000	1,325	4,600	7,400
41	Myer Krinsky tr.	12,000	1,333	4,600	7,400
43	Maurice B. Lynch *et al.*	4,500	666	2,000	2,500
45	Lowell Inst. for Sav'gs	18,500	1,954	6,500	12,000
47	Rachel Berman	12,000	2,005	6,500	5,500
49	Home Owners' Loan Corp.	6,000	800	2,600	3,400
51	Elizabeth G. Looney	6,500	775	2,500	4,000
53	Rosie Gamarnick	9,000	975	3,900	5,100
10-16	George B. Rittenberg	34,000	5,722	22,200	11,800
18	Realty Inc.	9,000	1,145	3,400	5,600
20, 20A	Janet Shopnick	15,000	1,422	4,300	10,700
22	Rachel G. Barber	3,200	620	1,900	1,300
24	Marian Daniels	3,900	620	1,900	2,000
26	Thomas Freedman	5,400	630	1,900	3,500
28	Carl E. Laechler *et al.*	4,500	760	2,500	2,000
30	Anne Spector	7,500	805	2,400	5,100
34	Lena Mogul	8,800	800	4,000	4,800
36	Lawyers Mtge. Invest. Corp.	10,000	640	2,300	7,700
38	Jacob Stern *et al.*	7,000	760	2,600	4,400
42	Agnes E. Bigelow *et al* trs.	6,000	843	2,900	3,100
44	Agnes E. Bigelow *et al.* trs.	6,000	843	2,900	3,100
46	Jennie Chayet	9,500	965	3,400	6,100
48	Max Chayet	9,500	955	3,300	6,200
50	Fannie Slobinsky	10,000	1,125	3,900	6,100
52	David Sherman *et al.*	17,000	1,274	4,500	12,500

GARFIELD PLACE

S. W. Side Frank Day	1,800	6,077	1,800	

No.	Owner	Total	Sq. Ft.	Land	Building
2	James Turner *et al.*	$4,000	1,421	$1,800	$2,200
4	John Perfetti *et al.*	4,000	1,522	1,900	2,100
6	Beatrice Hurley	4,000	1,500	1,900	2,100
8	Boston Penny Sav. Bank	4,000	1,500	1,900	2,100
10	Boston Penny Sav. Bank	4,000	1,400	1,800	2,200
12	Katherine T. Gagan	4,000	1,375	1,800	2,200
14	Evelyn Thomas	4,000	1,351	1,700	2,300
16	Mary E. Mansur	4,000	1,322	1,700	2,300

GARRISON STREET

13	George M. Reed	13,000	1,468	4,400	8,600
15	Home Owners Loan Corp.	13,000	1,408	4,200	8,800
17	Lorin D. Paine tr.	13,000	1,397	4,200	8,800
19	Ednah B. Parker	16,000	2,119	7,400	8,600
	Cor. St. Botolph.				
8, 16	Garrison Hall Inc.	147,000	6,500	22,800	124,200
30	A. W. Perry Realty Co.	25,000	21,512	21,500	3,500
32	Hayes Bickford Lunch System Inc.	75,000	29,328	36,700	38,300

GENESEE STREET

1	Warren Inst. for Savings	4,500	900	1,100	3,400
3	Celia Zoken	4,000	900	1,100	2,900
5	Antonina Malfa *et al.*	4,000	900	1,100	2,900
7	Celia Zoken	4,000	900	1,100	2,900
9	Grant Realty Co.	4,000	900	1,100	2,900
11	Flaviano Seragini	4,000	900	1,100	2,900
13	Lena Hryhorowicz	4,000	900	1,100	2,900
15	Andronikу Thomas	1,100	900	1,100	
	*City of Boston	92,900	14,344	17,900	75,000
29	Warren Inst. for Sav'gs	3,500	893	1,100	2,400
31	Warren Inst. for Sav'gs	4,000	932	1,200	2,800
33	†City of Boston	4,000	875	1,100	2,900
2	Lillian E. Greenberg	1,100	900	1,100	
4	Charles Balber	4,000	900	1,100	2,900
6	Realty Inc.	4,000	900	1,100	2,900
8	John G. Brackett *et al.*	4,000	900	1,100	2,900
10	Celia Franklin	4,000	900	1,100	2,900
12	Fannie Stepner	4,000	900	1,100	2,900
14	†City of Boston	1,100	900	1,100	
16	†City of Boston	1,100	900	1,100	

No.	Owner	Total	Sq. Ft.	Land	Building
18	†City of Boston	$1,100	900	$1,100	
20	†City of Boston	1,100	900	1,100	
22	Adolphe Dufresne	3,000	900	1,100	$1,900
24	Realty Inc.	1,100	900	1,100	
26	†City of Boston	1,100	900	1,100	
28	P. B. Brigham Hospital	1,100	900	1,100	
30	Vincenzo Sperazza *et al.*	3,000	900	1,100	1,900
32	Vincenzo Sperazza *et al.*	3,000	900	1,100	1,900
34	Max Shriber	4,000	1,064	1,300	2,700
38	Max Shriber	4,000	1,044	1,300	2,700
40, 42	March Realty Co. Inc.	14,300	2,386	3,000	11,300

Cor. Albany.

GLOUCESTER PLACE

5	Louis Showstack tr.	6,900	2,389	3,000	3,900
9, 11	Louis Showstack tr.	3,100	1,700	2,100	1,000
2	Guiseppe Candido	3,300	810	1,000	2,300
4	Antonia Fiorenza	3,300	810	1,000	2,300
6	Josephine Bille	3,300	810	1,000	2,300
8	Joseph Ferranti	3,300	810	1,000	2,300
10	Antonia Fiorenza	3,300	810	1,000	2,300
12	Giovanna Nunnari	3,300	810	1,000	2,300
14	Concetta Sansevrino	3,000	810	1,000	2,000

GLOUCESTER STREET

Cor. Beacon.

1	Martha F. Halsey	25,000	3,696	16,600	8,400
3	Virginia W. Lavalle	18,000	2,280	9,100	8,900
5	Francis J. Fisher	15,000	1,282	5,100	9,900
7	Geo. C. Lee *et al.* trs.	19,000	2,821	12,700	6,300

Cor. Marlborough.

9	Bessie E. Norris	25,000	2,763	13,800	11,200
11	Ray C. Johnson	13,000	1,399	4,200	8,800
13	Genevieve V. Berghaus	18,000	1,399	4,200	13,800
15	Serita L. Bartlett	14,000	1,399	4,200	9,800
17	Beverly Hosp'l Corpn.	75,000	6,972	41,800	33,200

Cor. Commonwealth Avenue.

29	Elizabeth T. Bitzer	13,000	1,683	5,900	7,100
31	Anabel Park	11,000	1,646	4,900	6,100
33	Henry K. White *et al.*	12,000	1,646	4,900	7,100
49	Agnes B. Lyons	12,000	1,666	5,700	6,300
51	Mary E. Walsh	12,000	1,632	5,700	6,300

No.	Owner	Total	Sq. Ft.	Land	Building
2	Aug. P. Loring, Jr., *et al.*	$46,000	4,875	$29,300	$16,700
4	Joseph S. Sylvester hrs.	16,500	2,520	6,300	10,200
6	A. Lawrence Lowell	12,000	1,260	3,200	8,800
8	A. Lawrence Lowell	130,000	4,059	24,400	105,600
	Cor. Marlborough.				
10	Amey P. Amory	12,000	1,403	4,200	7,800
12	Viola B. Davis	16,000	1,403	4,200	11,800
14	Mary T. Jaques	15,000	1,403	4,200	10,800
r. 14	Mary T. Jaques	500	540	500	
20	Wash. B. Thomas hrs.	65,000	3,984	27,900	37,100
	Cor. Commonwealth Avenue.				
30	Annette S. Hill	14,000	1,670	5,800	8,200
32	Paul M. Hamlen	12,000	1,669	5,000	7,000
34	Grace F. Cole	12,000	1,669	5,000	7,000
36	Ida DeF. Beal *et al.* trs.	21,000	3,364	16,800	4,200
	Cor. Newbury.				
42	Paul M. Hamlen	12,000	1,384	4,800	7,200
44	Theresa I. Cunningham	12,000	1,390	4,800	7,200
46	John H. Cunningham	13,500	1,420	5,000	8,500
48	E. Sohier Welch *et al.* trs.	23,000	1,521	9,100	13,900
50	Eugene N. Siskind	10,000	1,487	5,200	4,800

GOODWIN PLACE

1	Canton Inst. for Sav'gs	7,700	697	2,800	4,900
2	Annette S. Hill	7,500	760	3,100	4,400
3	Hattie E. Hadler	7,700	661	2,700	5,000
4	Charlotte A. Turner *et al.*	10,000	760	3,100	6,900
5	Annette S. Hill	7,200	703	2,800	4,400
6	Annette S. Hill	7,200	703	2,800	4,400
7	Margaret W. Whittier	6,200	653	2,600	3,600

GRANBY STREET

25 Valued at 217 Bay State Road

GRANITE STREET

122	J. H. Proctor *et al.* trs.	45,000	12,288	24,500	20,500
98	The Merrill Co. Inc.	10,000	2,000	3,800	6,200
80, 96	Marie F. Barry	50,000	25,280	37,900	12,100
	Cor. Richards.				
72, 74	Irving M. Sobin Co. Inc.	18,000	5,541	9,700	8,300
70	Federal National Bank	5,500	3,687	5,500	
68	Federal National Bank	16,500	11,015	16,500	
	Federal National Bank	9,300	6,224	9,300	

No.	Owner	Total	Sq. Ft.	Land	Building
52, 56	Am. Sugar Refining Co.	$90,000	14,371	$21,500	$68,500
46	Madalaine Whiting tr.	24,800	10,836	16,200	8,600
36	Boston Wharf Co.	29,500	23,211	29,000	500
24, 26	Boston Wharf Co.	41,700	33,493	41,700	
	Boston Wharf Co.	81,000	65,137	81,000	
	Junc. Mt. Washington Ave. Cor. A.				
1, 95	Amer. Sugar Refin. Co.	2,294,000	405,054	753,600	1,540,400
	Cor. Mt. Washington Ave.				

GRANT PLACE

2, 4	†City of Boston	600	1,191	600	

GRAY STREET

9	*Boston Y. M. C. A.	40,000	2,121	4,200	35,800
15	Emma E. Noble	3,800	713	1,400	2,400
17	Volunteer Co-op. Bank	3,800	713	1,400	2,400
19	Maude A. Merritt	3,800	713	1,400	2,400
21	John J. Raftery *et al.*	3,800	713	1,400	2,400
23	Ellen Doherty	3,800	702	1,400	2,400
25	Lillian C. Phillips	3,800	713	1,400	2,400
27	Mary Simpson Est.	3,800	704	1,400	2,400
29	Lillian C. Phillips	3,800	704	1,400	2,400
31	Stella W. Giangola	3,800	748	1,500	2,300
33	Bazyl Jastremsky *et al.*	3,800	713	1,400	2,400
35	Bazyl Jastremsky *et al.*	3,800	713	1,400	2,400
37	Bridget Moran	3,800	718	1,400	2,400
39	Katherine J. McIntyre	3,800	713	1,400	2,400
41	John S. Kenney *et al.*	3,800	713	1,400	2,400
43	Nora A. Trant	4,000	713	1,400	2,600
47	Anna E. Pratt	4,500	720	1,400	3,100
49	Annie F. Callahan	3,800	720	1,400	2,400
51	Alicia Powers	4,000	720	1,400	2,600
53	Vernon P. Johnson	4,500	720	1,400	3,100
55	Bernadette A. Roche	4,000	720	1,400	2,600
57	Thomas E. Folger *et al.*	5,000	720	1,400	3,600
16	Walter E. C. Smith *et al.* trs.	12,000	2,300	4,600	7,400
20	Marguerite R. Bond	5,500	900	1,800	3,700
32	John J. Maguire	4,000	792	1,600	2,400
34	Margaret Wiseman	4,000	756	1,500	2,500
36	Elizabeth M. Flanagan	4,000	756	1,500	2,500
38	Elizabeth M. Flanagan	4,000	756	1,500	2,500

No.	Owner	Total	Sq. Ft.	Land	Building
40	Ellen Doherty	$4,000	756	$1,500	$2,500
42	O. C. Trust Co. *et al.* trs.	4,000	756	1,500	2,500
44	O. C. Trust Co. *et al.* trs.	4,000	756	1,500	2,500
46	Annie Macdonald *et al.*	4,000	720	1,400	2,600
48	William J. Johnson *et al.*	4,000	720	1,400	2,600
50	Mary E. Norton	4,000	720	1,400	2,600
52	Catherine A. Morrett	4,000	720	1,400	2,600
54	Ellen Doherty	3,800	720	1,400	2,400
56	Ellen Doherty	5,500	900	1,800	3,700
58	Anna E. Pratt	5,500	900	1,800	3,700

GREEN STREET

	Cor. Chardon.				
1, 7	P. & F. of Harvard Coll.	70,000	7,981	60,000	10,000
9, 17	Home Savings Bank	50,000	9,608	43,000	7,000
	Cor. Pitts.				
19, 31	Nathan Cohen	40,000	4,964	29,700	10,300
	Cor. Hale.				
33, 33½	Frank W. Moschetto *et al.*	17,600	1,395	7,000	10,600
35, 41	Manuel H. Levenson	13,600	3,368	10,100	3,500
45	J. H. Soliday *et al.* trs.	7,200	771	3,100	4,100
47, 49	Workingmen's Co-op. Bk.	7,700	788	3,100	4,600
51	Paul Karp	6,500	775	3,900	2,600
	Cor. Norman.				
55, 61	Joseph Gonia *et al.*	21,000	3,000	15,000	6,000
63, 65	Cosima Palmisano	18,000	3,692	14,800	3,200
67, 69	Mendle Kern *et al.*	10,000	1,817	7,300	2,700
79, 83	George M. Castaldo	26,500	4,512	18,000	8,500
85	Walter J. Dwyer *et al.*	21,000	3,272	9,800	11,200
87, 93	K. P. Washington *et al.*	13,400	1,902	8,600	4,800
	Cor. Leverett.				
95, 103	Nathan Rotfort *et al.*	30,500	3,000	10,500	20,000
105	Charles G. Hamilton	9,800	2,168	5,300	4,500
107	Charles G. Hamilton	9,000	1,881	6,000	3,000
109	Charles G. Hamilton	19,000	2,017	7,100	11,900
	Cor. Chambers.				
	Cor. Bowdoin Square.				
2, 8	Ingersoll Bowditch *et al.* trs.	Valued at 73, 79 Cambridge St.			
28, 30	Valued at 81, 93 Cambridge St.				
32, 40	New York Mattress Co.	61,000	7,825	39,100	21,900
42	Anita Russo	12,000	1,575	7,900	4,100
44	Hermine Szathmary	13,000	1,500	8,000	5,000
46	Nicholas Cicoria *et al.*	13,000	1,584	7,900	5,100
48	Philomena Seretto	11,000	1,600	8,000	3,000

No.	Owner	Total	Sq. Ft.	Land	Building
50, 56	Franklin Sav. Bank	$12,500	1,000	$7,000	$5,500
	Cor. Staniford.				
58, 60	Maria Morello	76,000	7,486	44,900	31,100
68	Eli Goldberg *et al.*	11,000	1,600	6,400	4,600
70	Minnie F. Whitney	6,500	1,050	4,200	2,300
72	Realty Inc.	5,500	1,075	4,400	1,100
74	Realty Inc.	7,500	1,000	5,000	2,500
	Cor. Lynde.				
76	Charles F. Day	23,000	2,136	12,800	10,200
78	Simon Mikels	12,000	2,067	8,300	3,700
80	Charles A. Madigan	19,000	2,115	8,500	10,500

GREENLEAF STREET

2	Elmer G. Larson	3,800	1,212	1,800	2,000
4	Elmer G. Larson	3,500	1,031	1,500	2,000
6	Louise J. Schaefer	3,500	1,031	1,500	2,000
8	John W. Churchward *et al.*	3,500	1,028	1,500	2,000
10	Elmer G. Larson	3,500	1,030	1,500	2,000
12	Alan Mortgage Co.	3,500	1,030	1,500	2,000
14	Franco S. Russo	3,500	1,033	1,500	2,000
16	Giosue de Benedictis *et al.*	3,500	1,030	1,500	2,000
18	George P. Pilavios	3,500	1,025	1,500	2,000
20	Mary A. Byrne	3,500	1,032	1,500	2,000
22	Provos N. Papas	3,500	1,031	1,500	2,000
24	Louise R. Recchia	3,500	1,031	1,500	2,000
26	Daphne French Dunbar	3,500	1,031	1,500	2,000
28	Mary A. Byrne	3,500	1,031	1,500	2,000
30	Mary A. Byrne	3,500	1,024	1,500	2,000
32	Mary A. Byrne	3,500	1,037	1,500	2,000
34	Emie Ingram	3,500	1,022	1,500	2,000
36	George P. Pilavios	3,500	1,042	1,500	2,000
38	Hilda M. Palm	3,500	1,004	1,500	2,000
40	Thomas Hughes *et al.*	3,500	963	1,500	2,000
S. Side	Thomas Hughes *et al.*	700	469	700	
	Cor. Leon.				

GREENOUGH LANE

15	Carmello Fuzazzotto	4,500	899	1,300	3,200
17	Carmine Angelone	2,700	1,091	1,600	1,100
19	Annibale Susi	4,500	946	1,400	3,100
6	Mary A. Mercurio	9,000	1,311	1,300	7,700
8	Mary A. Mercurio	9,000	1,470	1,500	7,500
12, 16	Theresa R. Palladino	12,000	3,942	3,900	8,100

No.	Owner	Total	Sq. Ft.	Land	Building
9	Fannie McLean	$5,500	2,178	$2,200	$3,300
11	Adrian W. Crosby *et al.*	5,500	2,079	2,100	3,400
11½	Alexander Smith *et al.*	5,500	2,079	2,100	3,400
15	Raymond Collins *et al.*	5,500	2,079	2,100	3,400
17	Joseph R. Webster *et al.*	5,500	2,079	2,100	3,400
19	Charlestown F. C. Sav. Bk.	5,500	2,079	2,100	3,400
21	Ruth T. Bates	5,500	2,079	2,100	3,400
23	Wilhelmina Garnes *et al.*	5,500	2,079	2,100	3,400
25	Anna M. Carpenter	5,500	2,079	2,100	3,400
27	John Brown *et al.*	5,500	2,079	2,100	3,400
29	Donati Bitetti	4,500	2,079	2,100	2,400
31	Charlotte M. Williams	4,500	2,079	2,100	2,400
33	Pearlie B. Smith	4,500	2,079	2,100	2,400
35	LeBlanc Joseph tr.	4,000	1,881	1,900	2,100
37	William Hoag tr.	3,500	1,092	1,100	2,400
39	William Hoag tr.	3,500	1,102	1,100	2,400

8	Leopold D. Mason *et al.*	5,500	2,100	2,100	3,400
10	Emma L. Anderson	5,000	2,100	2,100	2,900
12	Laura Dotson	5,000	2,100	2,100	2,900
14	Joshua B. Freeman *et al.*	5,000	2,100	2,100	2,900
16	Edward S. Manning *et al.*	5,000	2,100	2,100	2,900
18	Joseph A. Thomas *et al.*	5,000	2,100	2,100	2,900
20	Merchants Co-op. Bank	5,000	2,100	2,100	2,900
22	Reginald L. Harvey *et al.*	5,000	2,100	2,100	2,900
24	Ezekiel M. Scott	5,000	2,100	2,100	2,900
26	Harry D. Fisher	5,000	2,100	2,100	2,900
28	Mazlind Sims	5,500	2,100	2,100	3,400
30	Charlestown F. C. Sav. Bk.	5,500	2,100	2,100	3,400
32	Adella Allen	5,500	2,000	2,000	3,500
34	Michael Green *et al.*	5,500	2,000	2,000	3,500
36	James P. Townes *et al.*	4,500	1,800	1,800	2,700
38	George A. Tell *et al.*	4,500	1,800	1,800	2,700
40	Richard J. Lane	4,000	1,860	1,800	2,200

Cor. Claremont.

GRENVILLE PLACE

Name changed by order of Street Commissioners to Stuart Street, February 20, 1935.

No.	Owner	Total	Sq. Ft.	Land	Building
1	Annie G. Cronan *et al.*	$3,000	984	$1,000	$2,000
3	Annie Sivocek	3,000	1,000	1,000	2,000
	*City of Boston	45,000	20,801	20,800	24,200
4	Julia Price	2,800	866	900	1,900
6	Mary C. Donahue	2,800	948	900	1,900
8	Elias D. Knight	3,000	1,011	1,000	2,000
10	Elias D. Knight	3,000	1,075	1,100	1,900
12	Catherine Jackson	3,000	1,083	1,100	1,900
14	Home Savings Bank	2,000	1,520	1,500	500
16	Helen Vasil	2,700	938	900	1,800
18	Helen Vasil	3,000	1,077	1,100	1,900
20	Donato Lorato *et al.*	3,000	1,080	1,100	1,900

GROVE PLACE

	*City of Boston	2,400	1,622	2,400	

GROVE STREET

r.	Mary Szathmary	400	787	400	
r.	Joseph F. Otis	500	932	500	
5	Antonio Manzelli *et al.*	12,200	1,600	5,600	6,600
7	Molly Wise	23,000	1,902	6,700	16,300
9	Domenico E. Lucozzi tr.	8,000	1,155	4,000	4,000
11	Samuel Sears *et al.*	11,500	1,450	5,100	6,400
13, 15	Max Volansky, *et al.*	20,500	3,335	7,500	13,000
17	Frances Berger	6,000	840	2,500	3,500
29	Lorin D. Paine tr.	12,000	1,892	5,700	6,300
31	Gennaro M. Ciampa	14,000	1,685	5,000	9,000
33	Anna Kaplan	8,000	1,786	5,200	2,800
35	William J. Stober	15,000	1,700	5,100	9,900
37	Sven A. Danielson	7,500	1,235	3,700	3,800
39	Giovanni Covino *et al.*	7,500	1,200	3,500	4,000
41	Philip Giove *et al.*	7,500	1,149	3,500	4,000
43	Nunzio Giove *et al.*	8,000	1,100	3,300	4,700
45	Wolf Chiplovitz	19,000	1,276	7,600	11,400
	Cor. Revere.				
49	Leslie Hastings	14,200	894	6,300	7,900
53	Leslie Hastings	14,200	893	6,300	7,900

6	Antonio Manzelli *et al.* trs.	7,000	900	4,000	3,000
8	Antonio Mauriello	8,500	725	3,300	5,200
10	Antonio Mauriello	9,300	1,013	4,100	5,200
12	Lorin D. Paine tr.	9,000	1,017	4,100	4,900

No.	Owner	Total	Sq. Ft.	Land	Building
14	Hyman Cooper	$7,300	800	$2,800	$4,500
16	Hyman Cooper	7,300	800	2,800	4,500
18	Sarah Cooper	7,000	800	2,800	4,200
20	David Goodman	7,500	798	2,700	4,800
	Cor. Phillips.				
28	Max Cohen	16,500	1,440	5,700	10,800
30, 32	Sarah Rosen	14,000	1,280	3,800	10,200
34	Sarah Rosen	14,000	1,280	3,800	10,200
38	Elizabeth Rossman	13,000	2,224	4,400	8,600
40	Elizabeth Rossman	13,000	2,230	4,500	8,500
42	Cecilia Porte	17,000	2,898	5,800	11,200
44	Cath. L. Donohue *et al.* trs.	9,000	920	2,800	6,200
46	Angelique Belanger	7,000	680	2,000	5,000

GUILD ROW

	American Oil Co.	51,100	8,214	41,100	10,000
	Cor. Roxbury.				

Boston Penny Savings Bank

1375 WASHINGTON STREET **BOSTON**

President

Wallace E. Crowley

Vice-Presidents

George S. Parker
Clarence J. McKenzie
Harold W. Martin

Treasurer

Oliver H. Kent

Investment Committee

Wallace E. Crowley
Harry A. Gilbert
Fred H. Drisko
George S. Parker
Frederick A. Singleton

H

HALE STREET

No.	Owner	Total	Sq. Ft.	Land	Building
11	Saverio Re *et al.*	$5,500	1,135	$3,400	$2,100
15	Francesca Spinale	10,000	1,140	3,400	6,600
17	Giacono Ruma *et al.*	10,000	1,135	3,400	6,600
19	Maria Longo	5,500	900	2,700	2,800
21	Ignazio Corso	4,500	900	2,700	1,800
25	Concetta G. Silvestro	7,500	1,229	3,700	3,800
29	Domenico Spinale	7,000	1,400	4,200	2,800
33	Vincenzo Savoia *et al.*	7,500	1,370	4,200	3,300
37	Bernardo Condelli	6,000	910	2,700	3,300
41	Carmelo Di Grande *et al.*	7,000	995	3,000	4,000
45	Gaetano Silvestro	6,000	1,060	3,200	2,800
47	C. W. Whittier *et al.* trs.	400	446	400	
49, 55	Sebastian Spinale *et al.*	13,000	1,936	5,800	7,200
8	Home Sav'gs Bank	5,500	550	2,200	3,300
12	Francesca Morello *et al.*	11,500	1,435	4,300	7,200
16	Francesca Morello	8,000	1,340	4,000	4,000
20	Giovani Silvestro	8,000	1,380	4,100	3,900
24	Convey'rs T. I. & Mtge. Co.	9,000	1,310	3,900	5,100
28	Concetta Strazzulla	9,500	1,350	4,000	5,500
32	Salvatore D'Amico *et al.*	8,500	1,350	4,000	4,500
36	Louiso M. Bacigalupo	8,500	1,435	4,300	4,200
40	Sebastiano Cipriano *et al.*	8,500	1,435	4,300	4,200
44	Salvatore Di Mare *et al.*	8,500	1,615	4,900	3,600
48	Benedetto De Maggio	7,500	1,550	4,600	2,900
52	Benedetto De Maggio	10,000	1,000	3,000	7,000
54, 56	Union Savings Bank	8,000	1,300	3,900	4,100

HALLECK STREET

End.	John L. Yiannacopoulos	400	1,006	400	
W. Side	Clara E. Pierce	200	222	200	
10	Esther B. Friedberg	2,600	1,356	700	1,900
12	Esther B. Friedberg	2,600	1,255	700	1,900
14	Alberta Sirianno	2,600	1,208	700	1,900
16	Victoria Rallis	2,500	1,174	600	1,900
18	Bessie Rembetsky	2,500	1,177	600	1,900
20	Johanna H. Mulder	2,500	1,300	600	1,900
22	Thomas J. Gohagan *et al.*	2,500	1,174	600	1,900
24	Arthur A. Madden	2,500	1,174	600	1,900
26	Arthur A. Madden	2,500	1,175	600	1,900
28	Costas Carakases	2,500	1,174	600	1,900

No.	Owner	Total	Sq. Ft.	Land	Building
1, 2, 3,	Andrew J. Peters tr.	$287,000	5,800	$249,400	$37,600
4, 5, 6	Andrew J. Peters tr.	268,000	5,400	232,200	35,800
	Andrew J. Peters tr.	16,000	160	16,000	
9	Andrew J. Peters tr.	279,000	4,800	240,000	39,000

HANCOCK STREET

5	Laura M. Chipman	10,300	1,512	4,500	5,800
7	Stanley A. Sikora	10,500	1,436	4,300	6,200
9	Bessie L. Ostrer	13,700	1,200	3,600	10,100
11	Grace M. Hughes	7,000	1,382	4,100	2,900
13	Nora A. Jeffers *et al.*	6,700	1,300	3,900	2,800
15	Garabed A. Kaloosa *et al.*	7,500	1,463	4,400	3,100
17	John F. Hannigan *et al.*	7,700	1,312	3,900	3,800
19	William H. Fuller hrs.	7,700	1,300	3,900	3,800
21	Cora L. Rouillard	7,700	1,319	4,000	3,700
23	Cora L. Rouillard	7,700	1,300	3,900	3,800
25	William A. Muller *et al.* trs.	9,500	1,441	4,300	5,200
27	Agnes E. Bigelow *et al.* trs.	9,500	1,440	4,300	5,200
29	Agnes E. Bigelow *et al.* trs.	14,900	3,109	9,300	5,600
33	Agnes E. Bigelow *et al.* trs.	9,000	1,438	5,000	4,000
35	Edith M. Wills	8,600	1,520	4,600	4,000
37	Linda W. Allen	11,200	2,385	7,200	4,000
39	Convey'rs T. I. & M. Co.	10,200	2,283	6,900	3,300
41	Morgan Memorial Co-op.	10,200	1,800	5,400	4,800
43	Morgan Memorial Co-op.	9,500	1,530	4,600	4,900
45	Joseph A. Sullivan	10,200	1,489	4,500	5,700
47, 49	Albert R. Peck *et al.*	20,000	3,980	11,900	8,100
51	Marcien Janckes tr.	25,000	3,240	9,700	15,300
53	Marcein Janckes tr.	14,700	1,524	4,600	10,100
57	Agnes G. Towle	20,000	1,690	8,500	11,500
	Cor. Myrtle.				
59	Valued at 2 Myrtle Street.				
61	Mary C. Murphy	20,000	2,200	15,400	4,600
63	Helena Roby	20,000	1,880	13,300	6,700
65	Helena Roby	20,000	1,906	13,300	6,700
67	Gerald A. Katuin	19,000	1,842	13,900	5,100
69	Vera L. Katuin	20,000	1,814	12,700	7,300
71	Mary C. Murphy tr.	19,000	1,801	12,600	6,400
73	Suffolk Law School	19,000	1,814	12,700	6,300
75	Ida Jane Converse	17,000	1,805	12,600	4,400
6	Maria Johnson	10,000	1,980	5,900	4,100
8	Rose V. Monaghan	11,100	2,382	7,100	4,000
10	Ada Lowe	12,900	2,227	6,700	6,200
12	Barbara S. Blaisdell tr.	11,700	2,210	6,600	5,100

No.	Owner	Total	Sq. Ft.	Land	Building
14	James Simmons	$25,700	2,297	$6,900	$18,800
16	*Sunnyside Day Nursery	13,200	2,385	7,200	6,000
18	Home Savs. Bank	14,500	2,297	6,900	7,600
20	William S. Ritcey *et al.*	10,600	2,430	7,300	3,300
22	*Home for Aged Col. Wom.	11,800	2,418	7,200	4,600
24	Nellie I. Morse *et al.*	10,200	1,754	5,200	5,000
26	Mabel Pynn	9,800	1,750	5,200	4,600
28	Fred H. Hale *et al.*	9,200	1,750	5,200	4,000
30	Richard Wynne	13,400	2,360	7,100	6,300
32	Gleason L. Archer	13,300	2,428	7,300	6,000
34	Gleason L. Archer	13,300	2,415	7,200	6,100
36	Janet H. Jones	44,600	2,430	7,300	37,300
38	Leo J. Zilg	13,900	2,150	6,500	7,400
40	Gleason L. Archer	14,400	2,350	7,000	7,400
	HANOVER AVENUE				
9, 13	Rocco Tenaglia	9,500	2,950	5,900	3,600
15	Old Colony Tr. Co. *et al.* trs.	1,000	413	1,000	
17	Old Colony Tr. Co. *et al.* trs.	1,000	387	1,000	
19	Old Colony Tr. Co. *et al.* trs.	1,300	510	1,300	
25	Gaetano Ferullo *et al.*	5,300	911	2,400	2,900
	Cor. North.				
8, 12	Salvatore Speranza	10,500	2,650	4,700	5,800
16	Mario Ignoto	5,000	1,033	1,800	3,200
18	Mario Ignoto	900	569	900	
20	Theresa Benevides	4,000	854	2,100	1,900
22	Mary Silva	4,500	710	2,100	2,400
	HANOVER STREET				
5, 15	E. Sohier Welch *et al.* trs.	130,000	6,720	113,000	17,000
17, 25	Robert I. Hunneman	45,000	2,865	37,300	7,700
33, 37	Volunteers of America	55,000	4,157	49,000	6,000
39, 41	Suffolk Sav'gs Bank	50,000	1,971	38,400	11,600
43, 49	Chas. Z. Southard *et al.*	71,200	6,131	61,300	9,900
51, 57	L. M. Little *et al.* trs.	150,000	8,391	125,800	24,200
59, 61	Saul Weiss	35,000	1,428	28,600	6,400
63, 65	Saul Weiss	32,000	1,428	25,700	6,300
67, 69	Saul Weiss	47,000	1,585	39,600	7,400
	Cor. Elm.				
71, 81	Haymarket Realty Corpn.	160,000	4,012	152,500	7,500
83, 87	S. W. Sleeper *et al.* trs.	90,000	3,729	78,300	11,700
91	Haymarket Realty Corpn.	60,000	979	51,900	8,100
93	Valued at 67-71 Washington St.				
	Cor. Washington.				
	Cor. Friend.				
115, 117	Wm. D. Winsor *et al.*	23,000	728	20,400	2,600
119, 133	Wm. D. Winsor *et al.*	35,000	1,012	28,300	6,700
	Cor. Union.				

No.	Owner	Total	Sq. Ft.	Land	Building
141, 143	Esther L. Wingersky	$10,000	202	$9,300	$700
147, 149	Charles E. Wiggin *et al.*	45,000	1,374	39,800	5,200
	Cor. Marshall.				
155, 165	A. C. Ratshesky *et al.* trs.	120,000	2,730	95,600	24,400
	Cor. North Centre.				
167, 175	U. S. Trust Co. *et al.* trs.	100,000	9,811	88,300	11,700
177, 185	Albert A. Golden	50,000	2,813	42,200	7,800
187, 189	Frederick C. Johnston	34,000	3,800	30,400	3,600
193, 195	Simpson Bros. Corpn.	190,000	5,015	80,200	109,800
	Cor. Cross.				
213	Home Savings Bank	27,000	1,364	18,400	8,600
215, 221	Home Savings Bank	68,000	3,435	48,100	19,900
223, 225	Henry G. McKee	11,500	542	10,500	1,000
227, 229	Charles Cohen *et al.*	13,500	643	10,900	2,600
231	Charles Cohen *et al.*	13,000	600	10,200	2,800
233, 235	Charles Cohen *et al.*	13,000	572	9,700	3,300
237	Charles Cohen *et al.*	12,500	500	9,300	3,200
239	Eugene G. Kraetzer	4,500	170	3,800	700
243, 247	Realty Inc.	23,000	1,594	17,500	5,500
249, 251	Realty Inc.	12,000	705	7,800	4,200
253, 255	Henry G. McKee	14,000	900	10,800	3,200
257, 259	Louis Rosenbaum *et al.*	22,000	1,347	16,200	5,800
261, 263	Zeno A. Tozi	39,000	2,254	27,000	12,000
267, 275	Carolyn H. Smith *et al.*	38,000	1,449	31,900	6,100
	Cor. Richmond.				
279, 285	Moses Silverman hrs.	45,000	1,643	36,200	8,800
r. 287	Americus C. Stabile *et al.* trs.	6,500	2,308	4,600	1,900
287, 295	**Bos. Seaman's Fr'nd Soc.	60,000	6,125	30,600	29,400
307, 309	Frederick O. Young *et al.*	18,000	1,200	14,400	3,600
311, 317	Realty Inc.	32,500	2,095	20,900	11,600
319, 323	Bos. Port. & Seaman's Aid	19,000	1,033	11,400	7,600
325, 327	Lizette Wolf	20,000	1,147	14,900	5,100
331	Max Bloom *et al.*	10,000	369	6,300	3,700
	Cor. Prince.				
333, 335	Warren Inst. for Savings	24,000	1,210	16,900	7,100
337, 339	Old Colony Trust Co. tr.	8,800	550	5,500	3,300
341, 343	Michele Nuzzo *et al.*	8,500	510	5,100	3,400
345, 347	Louis Rosenbaum *et al.*	8,600	570	5,700	2,900
349, 351	Annette Di Mento	8,600	585	5,900	2,700
353	Charles Magno	9,400	650	6,500	2,900
357, 361	Henrietta Burden	20,000	1,010	14,100	5,900
	Cor. Fleet.				
363, 369	Antonio Amodeo *et al.*	25,000	1,444	15,900	9,100
371, 373	Antonio Luongo *et al.*	13,000	864	8,200	4,800

No.	Owner	Total	Sq. Ft.	Land	Building
375, 377	Cornelius G. Fitzgerald *et al.*	$9,000	616	$5,900	$3,100
379, 381	Cornelius G. Fitzgerald *et al.*	9,000	584	5,000	4,000
383, 385	Joseph A. Langone	16,500	1,506	12,000	4,500
387, 389	Joseph A. Langone	14,500	1,256	10,700	3,800
391, 395	Angiolina Galasso *et al.*	17,000	1,245	12,500	4,500
	Cor. Clark.				
	**Rom. Cath. Archbishop	94,500	12,450	49,800	44,700
	Cor. Harris.				
415	Maddalena Manfra	14,000	1,282	7,700	6,300
417, 419	Realty Inc.	14,000	1,646	7,400	6,600
421, 423	Assunta De Simone	18,000	2,217	10,000	8,000
425, 429	Angelo De Rosa *et al.*	16,000	1,200	10,200	5,800
431, 439	**Boston Miss. Society	26,000	2,180	17,400	8,600
	Cor. Salutation and Lincoln Place.				
441, 445	Home Savings Bank	13,000	1,200	7,800	5,200
	Cor. Battery.				
453, 457	Peter Messina	18,000	1,456	9,500	8,500
459, 463	Realty Inc.	14,500	1,433	6,800	7,700
465, 469	Salvatore Solomene	16,000	1,324	5,900	10,100
471, 477	West Newton Co-op. Bk.	16,000	2,236	10,100	5,900
479, 483	George M. Castaldo	13,000	1,687	6,700	6,300
485, 489	George M. Castaldo	14,000	1,900	7,600	6,400
491, 495	George M. Castaldo	10,500	1,517	5,300	5,200
	Cor. Scollay Square.				
2, 10	Valued at 45, 49 Scollay Sq.				
12, 14	Security Realty Tr., Inc.	100,000	1,861	83,000	17,000
16, 18	Daniel J. Holland *et al.* trs.	38,500	1,275	31,800	6,700
20, 22	Isaac M. Grishaver	25,000	1,230	23,300	1,700
26, 28	Ray C. Johnson	45,000	1,600	38,400	6,600
30, 36	Simon Barnard	120,000	5,750	105,800	14,200
38, 40	E. D. Codman *et al.* trs.	50,000	4,411	39,700	10,300
42, 48	E. D. Codman *et al.* trs.	90,000	7,450	79,400	10,600
50, 64	Haymarket Realty Corpn.	325,000	40,314	324,500	500
66, 70	E. G. Preston *et al.* trs.	125,000	4,403	85,400	39,600
76, 78	Haymarket Realty Corpn.	60,000	1,514	57,500	2,500
	Cor. Portland.				
90, 104	I. Bowditch *et al.* trs.	350,000	13,053	235,000	115,000
	Cor. Washington.				
118	Valued at 46, 50 Washington St.				
122	P. & F. of Harvard Coll.	105,000	1,720	94,600	10,400
126, 128	Norman B. Smith *et al.*	60,000	2,651	53,000	7,000
130, 136	Annie Ulin	160,000	6,385	146,900	13,100
	Cor. Union.				
140, 144	Mass. Hosp'l Life Ins. Co.	125,000	3,682	112,600	12,400
148, 150	Peter Bent Brigham Hosp.	63,000	1,779	56,900	6,100

No.	Owner	Total	Sq. Ft.	Land	Building
152, 156	A. C. Ratshesky *et al.* trs.	$125,000	3,850	$115,500	$9,500
	Cor. Blackstone.				
158	Realty Inc.	30,000	795	25,400	4,600
160, 162	Mary D. Clark *et al.*	30,000	776	25,600	4,400
164, 166	Simon Barnard	37,000	1,312	30,200	6,800
168	Realty Inc.	29,000	1,200	22,800	6,200
170, 172	Realty Inc.	29,000	1,262	22,800	6,200
174, 176	David H. Berman	26,000	1,207	18,100	7,900
178, 180	†City of Boston	20,000	995	14,900	5,100
182, 190	Julius O. Cohen	100,000	5,000	75,000	25,000
	Cor. Cross.				
198	Valued at 60, 68 Cross St.				
204, 208	John A. Hope *et al.* trs.	44,000	3,867	30,900	13,100
210, 212	Max E. Wyzanski *et al.*	12,000	1,000	9,000	3,000
214	Abraham O. Gordon *et al.*	24,000	2,700	18,900	5,100
216, 228	Domenico De Stefano	150,000	11,979	95,800	54,200
	Cor. Hanover Court.				
230, 232	Louisa Fopiano	16,500	825	6,400	10,100
	Cor. Anthony Place.				
234, 238	Edward J. Mitton hrs.	37,000	4,150	24,900	12,100
240, 242	Realty Inc.	30,000	2,856	17,100	12,900
244, 248	**The Salvation Army	37,000	3,100	24,800	12,200
250, 254	Frank Bova	38,900	5,560	38,900	
256, 262	Viola R. Pinanski	80,000	4,386	43,900	36,100
264, 266	Marshall H. Gould	36,000	1,430	21,500	14,500
	Cor. Parmenter.				
270, 272	A. C. Ratshesky *et al.* trs.	32,000	1,345	20,200	11,800
276, 278	Rocco A. Pucillo	30,000	1,653	13,300	16,700
280, 282	Vincent Barone *et al.*	30,000	1,667	13,400	16,600
284, 286	Filippo A. Goduti	22,000	1,170	9,400	12,600
288	Convey'rs T. I. & M. Co. mtgee.	18,000	1,200	9,600	8,400
290, 296	Convey'rs T. I. & M. Co. mtgee.	68,000	5,808	40,700	27,300
298, 302	Joseph V. Moreschi *et al.* trs.	48,000	4,584	32,100	15,900
304, 306	Richard M. Burden *et al.*	26,000	1,796	14,400	11,600
308, 310	Richard M. Burden *et al.*	33,000	1,612	16,100	16,900
	Cor. Prince.				
312, 324	Marshall H. Gould	80,000	6,857	61,700	18,300
326, 330	Convey'rs T. I. & M. Co.	25,000	1,810	14,500	10,500
332	*Bos. Baptist Bethel Soc.	60,000	5,150	36,000	24,000
338	Bos. Baptist Bethel Soc.	10,000	600	6,000	4,000
	Cor. North Bennet.				
340, 344	Joseph A. Greene	49,000	2,624	21,000	28,000
346, 348	Nicola Montenigro *et al.*	25,000	2,146	12,900	12,100
350, 352	John J. Morrissey	20,000	2,445	14,700	5,300

No.	Owner	Total	Sq. Ft.	Land	Building
	Cor. Tileston.				
354, 356	Mary G. Caggiano	$11,500	746	$7,500	$4,000
358, 362	John J. Morrissey	8,000	1,940	8,000	
364, 366	John J. Morrissey	18,000	1,600	9,600	8,400
	*City of Boston tr. "Prado." See Webster Ave.				
384, 388	Joseph A. Greene	30,000	3,658	21,900	8,100
390, 394	Joseph A. Greene	37,000	3,441	24,100	12,900
	Cor. Charter.				
396, 398	Antonio Di Corrado *et al.*	16,000	577	7,500	8,500
400, 404	Antonio Di Corrado *et al.*	12,000	584	4,100	7,900
406	Warren Inst. for Savings	12,000	968	5,800	6,200
408	Angelo Piazza *et al.*	14,000	1,780	8,900	5,100
410, 414	Angelo Piazza *et al.*	13,000	1,472	7,400	5,600
416, 420	Frank Colabelli	14,000	1,765	8,800	5,200
422, 428	Frank Colabelli	42,000	6,525	26,100	15,900
430	Mary Consolo	16,000	2,823	11,300	4,700
432, 444	Joseph J. Buono	60,000	5,344	27,100	32,900
448, 464	Valued at 426, 430 Commercial St.				
	Cor. Commercial.				
466, 472	Geo. L. De Blois *et al.* trs.	Valued at 425, 443 Commercial St.			
480, 490	Geo. L. De Blois *et al.* trs.	100,000	20,934	41,900	58,100
	Marine Terminals Inc.	63,900	171,791	63,900	
	End of Hanover.				
(Foot of)	Ella P. McDonough	30,600	58,712	30,600	
	30 Foot Street, Cor. Hanover				
	*Commonwealth of Mass.	4,000	8,000	4,000	

HANSON STREET

1	Nora L. Murphy	6,000	1,777	2,600	3,400
3	Elizabeth C. Keating	6,000	1,777	2,600	3,400
5	Elizabeth C. Keating	6,000	1,718	2,500	3,500
7	Mary Hanley	6,000	1,746	2,600	3,400
9	Minnie A. Freeman	6,000	1,640	2,400	3,600
11	Francis D. Carey	6,600	1,387	2,000	4,600
11A	Eliza M. Britton *et al.*	6,000	1,406	2,100	3,900
15	Rose Samya	6,000	1,375	2,000	4,000
17	Amiel G. Maloof	6,000	1,346	2,000	4,000
19	Sadie Thomas Nahas	6,000	1,332	2,000	4,000
21	Moses Nohmy	6,000	1,295	1,900	4,100
23	Joseph L. McVarish *et al.*	6,000	1,250	1,900	4,100
25	Lewis Landrigan *et al.*	6,000	1,310	1,900	4,100
27	Peter L. Rumpf *et al.*	6,000	1,290	1,900	4,100
29	Samuel H. Attaya	6,000	1,252	1,900	4,100

No.	Owner	Total	Sq. Ft.	Land	Building
31	Patrick J. Sweeney *et al.*	$6,000	1,200	$1,800	$4,200
33	Margaret E. Shinnock	6,000	1,200	1,800	4,200
35	Catherine Connolly	6,000	1,122	1,700	4,300
37	Valued at 538 Tremont St.				
	Cor. Tremont.				
2	Catherine Godsil *et al.*	3,500	513	800	2,700
	*City of Boston	82,900	16,439	32,900	50,000
	Cor. Ringgold.				
14	Mamie Habeeb, tr.	5,500	1,616	2,400	3,100
16	Josephine McDonald	5,500	1,566	2,300	3,200
18	Joseph N. Haven *et al.*	5,500	1,533	2,300	3,200
20	Mary J. Fallon	5,500	1,472	2,200	3,300
22	Home Owners' Loan Corp.	5,500	1,490	2,200	3,300
24	Mary M. Glinn	5,500	1,446	2,200	3,300
26	Emma J. Finnegan	5,500	1,400	2,100	3,400
28	Margaret M. Vasen	5,500	1,356	2,000	3,500
30	Conveyancers T. I. & Mtge. Co.	5,500	1,330	2,000	3,500
32	Bradford N. Bishop *et al.*	5,500	1,239	1,900	3,600
34	Thama Litif	5,500	1,219	1,800	3,700
36	Patrick D. Moriarty	5,500	1,000	1,500	4,000
38	John I. Smith *et al.*	5,500	1,016	1,500	4,000
40	Ethel L. Simmons	5,500	1,000	1,500	4,000

HARBOR STREET

N. Side	Boston Molasses Co. Lessees	137,400	72,707	125,800	11,600
End	*U. S. of America	412,600	196,580	340,400	72,200
	Leased to Boston Molasses Co. by U.S.A.				

HARCOURT STREET

7	*Boston School of Occupational Therapy, Inc.	25,000	3,549	8,000	17,000
9, 11	Charles J. Connick, Inc.	34,000	5,460	9,600	24,400
15, 17	Charles J. Connick, Inc.	21,000	3,455	6,000	15,000

HARRIS STREET

19	Placido Amaru tr.	5,500	1,008	2,000	3,500
23	Manuel Aranjo *et al.*	5,000	1,040	2,100	2,900
10	†City of Boston	7,000	1,160	3,500	3,500
	Cor. Fairfield Place.				
16, 18	Realty Inc.	3,400	1,722	3,400	
20	Realty Inc.	3,000	1,517	3,000	

C. W. Whittier & Bro. ***Real Estate Brokers***
82 DEVONSHIRE STREET SHAWMUT BANK BUILDING
Selling, Leasing and Management of Business Property a Specialty

No.	Owner	Total	Sq. Ft.	Land	Building
24	Realty Inc.	$3,300	1,640	$3,300	
28, 30	Realty Inc.	2,800	996	2,800	

HARRISON AVENUE

5	Benjamin Joseph *et al.*	36,000	1,422	32,800	$3,200
7, 9	Wm. H. Dunbar *et al.* trs.	22,000	1,048	21,000	1,000
9½, 13	William Joseph	28,000	1,395	25,100	2,900
15	William Joseph	31,500	1,664	30,000	1,500
27, 35	Mass. Gen. Hospital	250,000	8,135	203,400	46,600
	Cor. Beach.				
75	Warren B. P. Weeks *et al.* trs.	18,000	1,313	13,100	4,900
77	Chin Fuke Wah *et al.* trs.	18,000	1,429	14,300	3,700
79	Julia Smith	14,000	1,647	13,200	800
81, 83	Augusta Nelson *et al.*	11,000	823	9,900	1,100
	Cor. Knapp.				
	*Roman Cath. Archbishop	194,000	17,155	120,100	73,900
131, *r.* 133	William A. Rodday *et al.*	12,000	1,482	8,900	3,100
135, 137	William A. Rodday *et al.*	12,000	1,498	8,900	3,100
141, 143	Jane M. Shea	9,000	1,934	7,700	1,300
145, 147	Jane M. Shea	11,000	2,018	8,000	3,000
	Cor. Harvard.				
151, 153	Andover Sav'gs Bank	15,000	2,800	11,200	3,800
155	William A. Rodday	10,000	2,184	6,600	3,400
157	*City of Boston	25,000	2,134	6,500	18,500
159	Daniel G. Slattery	12,000	2,700	8,100	3,900
163	Daniel G. Slattery	7,000	1,375	4,100	2,900
165	Daniel G. Slattery	7,000	1,400	4,200	2,800
169, 171	Molly Miller	18,000	2,885	14,400	3,600
	Cor. Bennet.				
177, 179	George M. Hadge	22,000	2,886	14,400	7,600
181, 191	Boston Dispensary *et al.*	Valued at 30 Nassau St.			
	Cor. Nassau.				
193, 195	Fred Standley *et al.*	9,000	1,920	6,700	2,300
197	Fred Standley *et al.*	8,000	1,960	5,900	2,100
199	Chin Ah Toon *et al.* trs.	10,000	1,960	5,900	4,100
201, 203	Fred Standley	8,000	1,960	5,900	2,100
205	Hadge Realty Co. Inc.	8,000	2,082	6,200	1,800
207	Dorothy M. Burns	5,300	2,100	5,300	
	Cor. Oak.				
211	Elizabeth Haddad	7,000	1,353	4,700	2,300
213	Elizabeth Haddad	6,000	1,465	4,400	1,600
215	Reginald N. O'Brien	6,000	1,361	4,100	1,900
217	William B. O'Brien	6,000	1,361	4,100	1,900
219	Annie Spectre	7,000	1,392	4,900	2,100
	Cor. Maple Place.				

No.	Owner	Total	Sq. Ft.	Land	Building
223	Nemy Nemer Hyder	$6,000	1,540	$4,600	$1,400
225	Agaby M. Hadge	5,000	1,500	3,400	1,600
227	Agaby M. Hadge	5,000	1,500	3,400	1,600
229	Jane F. Conway	6,000	2,190	4,900	1,100
231, 235	Harold L. Niles *et al.* trs.	50,000	3,107	9,300	40,700
239	Albert R. Whittier, Jr.	5,000	1,300	3,900	1,100
	Cor. Pine.				
241, 243	John C. L. Dowling. Valued at 280 Broadway.				
	Cor. Broadway.				
267	Samuel S. Krantzman *et al.*	5,000	1,100	3,000	2,000
	Cor. Noanet.				
297, 299	Peter Phillips *et al.*	10,500	1,194	4,800	5,700
301, 303	Peter Phillips *et al.*	8,000	1,172	3,500	4,500
305, 307	Samuel Steinberg	8,000	1,170	3,500	4,500
309, 311	Samuel Steinberg	8,000	1,170	3,500	4,500
313, 315	Samuel Steinberg	8,000	1,185	3,500	4,500
317, 319	Rebecca Bikofsky	8,500	1,375	4,000	4,500
321, 323	Rebecca Bikofsky	9,000	1,300	5,200	3,800
	Cor. Lovering.				
325	Joseph George	7,000	1,456	5,000	2,000
327	Louis B. Selib	6,000	1,437	4,300	1,700
329	Louis B. Selib	6,000	1,445	4,300	1,700
331	Hadge Realty Co. Inc.	7,000	1,437	4,300	2,700
333	John Bombaci tr.	10,000	1,437	4,300	5,700
335	Realty Inc.	11,500	1,456	5,800	5,700
	Cor. Asylum.				
337	Lucia Avruzzese	15,000	1,307	5,200	9,800
339	Warren Inst. for Savings	10,000	1,213	3,600	6,400
341	**Boston Industrial Home	10,300	1,156	4,600	5,700
343	*Boston Industrial Home. Valued at 17 Davis Street.				
	Cor. Davis.				
349, 353	Federal Realty Corp.	14,500	2,083	8,300	6,200
355	Home Savings Bank	9,500	1,355	4,100	5,400
357	Home Savings Bank	11,000	1,375	4,200	6,800
	Cor. Florence.				
359	Samson M. Leibel	7,500	1,307	5,200	2,300
361	Convey'rs T. I. & Mtge. Co.	7,500	1,250	3,700	3,800
363	John Bombaci tr.	9,000	1,290	3,900	5,100
365	Ethel Goodman	10,000	1,314	3,900	6,100
367	Philip Weisberg	10,000	1,376	5,400	4,600
	Cor. Decatur.				
369, 375	Franklin Sav'gs Bank	22,000	3,399	13,600	8,400
377	Harris Goldman	17,000	2,170	8,700	8,300
	Cor. Gloucester Place No. 1.				
379, 381	First National Bank	36,000	4,026	16,100	19,900
383, 387	Home Savings Bank	18,500	4,527	13,500	5,000

No.	Owner	Total	Sq. Ft.	Land	Building
391, 397	Abraham E. Golden	$32,000	4,136	$20,600	$11,400
	Cor. Dover.				
399, 405	Rosa Berman	8,000	868	3,900	4,100
407	Betsey Wolf	5,500	907	2,300	3,200
409	Samuel Gordon *et al.*	5,500	864	2,200	3,300
411	Warren Inst. for Savings	5,500	831	2,100	3,400
413	Bessie Wolfe	5,600	751	2,100	3,500
	Cor. Fay.				
415	Betsey Wolf	4,500	787	2,400	2,100
417	Wolf Goldstein	4,000	738	1,700	2,300
419	David Lemelman	4,000	716	1,800	2,200
421	Lillian B. Kirchgassner	20,000	6,935	6,900	13,100
	Cor. Fort Avenue.				
433	Catherine A. Codman	21,200	16,808	20,400	800
447	Valued with 35 Laconia Street.				
477, 481	Wm. O. Taylor *et al.* trs.	68,000	9,895	15,700	52,300
485	Arthur G. Mitton *et al.* trs.	61,000	7,583	10,600	50,400
491, 497	John J. McSweeney	9,600	2,148	4,300	5,300
	Cor. Savoy.				
501, 507	John J. McSweeney	9,000	4,575	8,000	1,000
511, 513	Annie Vigoda	6,500	2,582	4,500	2,000
515	Annie Vigoda	6,200	2,407	4,200	2,000
517	Realty Inc.	4,500	1,340	2,300	2,200
519	Realty Inc.	4,200	1,117	2,000	2,200
521	Realty Inc.	4,500	1,150	2,300	2,200
545, 551	Mollie Frank	13,000	2,363	4,700	8,300
	Cor. Waltham.				
553, 563	*Roman Cath. Archbishop.	Valued at 74, 78 Union Park St.			
	Cor. Union Park St.				
	*Roman Cath. Archbishop	62,000	8,012	12,000	50,000
	Cor. Malden.				
587, 595	John A. Hope *et al.* trs.	17,000	3,000	4,500	12,500
597	Etta S. Baxt	3,200	1,122	1,800	1,400
599	Margaret C. Blanchette	2,700	1,122	1,800	900
601, 603	Rebecca Segal	2,800	1,176	1,800	1,000
605, 607	George Leon	3,000	1,176	1,800	1,200
609, 611	Jacob Toubar *et al.*	3,000	1,176	1,800	1,200
613, 615	Bambina Perella	3,000	1,176	1,800	1,200
617, 619	Vincenzo Belliti	6,500	1,400	2,100	4,400
621	Vincenzo Belliti	3,000	1,477	2,200	800
623, 625	Fanny Berger	6,500	1,536	2,300	4,200
627, 629	Harry Azrin	6,500	1,388	2,100	4,400
631, 633	Avedis Jamgachian	5,800	1,464	2,200	3,600
635	Esther Margolis	4,000	987	1,600	2,400
637	Esther Margolis	4,000	986	1,600	2,400
643	Esther Margolis	7,500	1,880	4,000	3,500

No.	Owner	Total	Sq. Ft.	Land	Building
	Cor. East Dedham.				
647, 653	Saverio Bruno *et al.*	10,000	2,381	$4,800	$5,200
655. 661	Emma J. Finnegan	3,000	1,449	1,800	1,200
	Cor. Ryan.				
663, 665	Boston Laundry & Su. Co.	20,000	4,617	11,500	8,500
	Cor. East Canton				
677, 679	Eftim P. Kondel	9,000	1,579	2,400	6,600
	Cor. East Brookline.				
697, 699	S. W. Abbott *et al.* trs.	6,700	1,447	2,200	4,500
	*City of Boston	55,000	19,972	24,900	30,100
761	*Boston College High Sch.	330,000	53,809	80,000	250,000
	*Boston College High Sch.	160,000	37,240	56,000	104,000
	Cor. East Concord.				
851, 853	Guiseppe Corigliano	5,000	1,790	2,200	2,800
859	Rebecca Segal	11,500	3,679	7,400	4,100
869, 871	John Albertian *et al.*	6,000	1,366	1,400	4,600
873	David B. Chaletzky	6,000	1,359	1,400	4,600
875	David B. Chaletzky	6,000	1,365	1,400	4,600
877	David B. Chaletzky	6,000	1,354	1,400	4,600
879	Santo Gravino	6,100	1,542	1,500	4,600
881	Santo Gravino	6,100	1,541	1,500	4,600
883	Domenica Gravina	6,100	1,540	1,500	4,600
885	Jose D. Vieira *et al.*	6,100	1,539	1,500	4,600
887	Dorotea Iannello	6,100	1,538	1,500	4,600
889	Roman Cath. Archbishop	19,000	3,500	3,500	15,500
	*Roman Cath. Archbishop	130,000	28,800	43,300	86,700
	Cor. East Lenox.				
909, 919	Boston Co-op. Bldg. Co.	85,000	28,168	26,800	58,200
923, 925	Guiseppe Tempesta	2,500	767	800	1,700
927	Guiseppe Tempesta	2,300	760	700	1,600
929	John P. Sherden	2,800	760	700	2,100
931	John P. Sherden	3,000	767	800	2,200
	Cor. Fairweather.				
S. Side	Lincoln Barker tr.	700	767	700	
939	Clarence L. Myette	700	760	700	
941	Clarence L. Myette	700	760	700	
943	Clarence L. Myette	2,000	768	700	1,300
	Cor. Thorndike.				
Lot 2	Henry H. Savage tr.	4,000	6,637	4,000	
	*City of Boston	95,000	43,814	39,400	55,600
	Cor. Hunneman.				
971, 975	Bess Sneirson	5,200	4,174	3,300	1,900
979	Morris Sneirson	2,500	3,393	2,200	300
	Cor. Plymouth Court.				
983	Christina Maier	2,500	1,240	700	1,800
987	Christina Maier	600	1,259	600	
1st. *r.* 997	Christina Maier	1,500	2,979	1,500	

JOHN A. HOPE, Inc.
2 Thompson Square
Charlestown Station
Boston, Mass.
CHArlestown 2434
GARAGE — STORE — FACTORY — SALES — LEASES — MANAGEMENT

No.	Owner	Total	Sq. Ft.	Land	Building
2d. *r.* 997	Christina Maier	$1,600	4,046	$1,600	
	George H. Norton	1,500	2,473	1,500	
1007	George H. Norton	1,400	1,250	700	$700
1011, 1013	George H. Norton	3,000	4,309	3,000	
	Cor. Eustis.				
1105	Joseph Learner	11,000	2,150	2,400	8,600
1107	John Bombaci tr.	3,400	965	700	2,700
1109	John Bombaci tr.	3,300	895	600	2,700
1111	John Bombaci tr.	3,300	906	600	2,700
1113	Pearl Sherman	3,300	922	600	2,700
1115	Pearl Sherman	3,300	922	600	2,700
1117	Pearl Sherman	3,400	956	700	2,700
	Cor. Renfrew.				
1119	Faris M. Botaish	5,000	3,517	2,600	2,400
1121	Faris M. Botaish	3,500	1,930	1,400	2,100
1123	Faris M. Botaish	3,600	2,017	1,500	2,100
1125	Faris M. Botaish	4,500	3,000	2,000	2,500
1127, 1131	Berwick Cake Co.	Valued at 26 Palmer Street.			
	Cor. Palmer.				
1135, 1137	Wilfred Bolster *et al.* trs.	1,200	678	800	400
1141	Wilfred Bolster *et al.* trs.	2,400	1,200	1,200	1,200
1143, 1145	Wilfred Bolster *et al.* trs.	3,500	1,983	2,400	1,100
	Cor. Taber.				
1147, 1149	Boston Edison Co.	21,200	16,271	21,200	
1157, 1159	Boston Edison Co.	39,800	7,911	10,300	29,500
1171, 1179	F. W. Burbank *et al.*	45,000	11,055	16,500	28,500
	Cor. Zeigler.				
1181, 1185	Edgar J. Arcand	3,700	1,513	3,000	700
1201	Suffolk Co. Realty Co.	Valued at 155, 157 Dudley Street.			
	Junc. Warren.				
8	N. E. T. & T. Co.	1,850,000	14,113	494,000	1,356,000
12, 14½	N. E. T. & T. Co.	35,000	1,474	29,500	5,500
16, 20	N. E. Trust Co. tr.	60,000	1,700	42,500	17,500
22, 24	N. E. T. & T. Co.	90,000	2,707	54,100	35,900
	Cor. Oxford Place.				
28, 30	Home Savings Bank	20,000	677	13,500	6,500
32	Home Savings Bank	17,000	854	12,800	4,200
34	Wong Gok Jum *et al.*	20,000	903	13,500	6,500
36, 38	Wong Gok Jum *et al.*	38,000	2,064	33,000	5,000
40, 42	Victor Kaufman	145,000	4,107	102,700	42,300
	Cor. Beach.				
66	B. E. R'way Co.	46,000	2,026	40,400	5,600
68, 74	John Gaston *et al.* trs.	175,000	10,656	95,900	79,100
76	Arthur R. Dinn *et al.*	9,500	1,581	9,500	
78	York Realty Inc.	9,400	1,575	9,400	

No.	Owner	Total	Sq. Ft.	Land	Building
80	York Realty Inc.	$9,400	1,575	$9,400	
82	York Realty Inc.	9,400	1,570	9,400	
84	Simon Katz	12,000	1,593	9,600	$2,400
86	Simon Katz	20,000	1,650	13,200	6,800
88, 92	James D. Casey hrs.	3,700	310	3,700	
	Cor. Kneeland.				
102, 116	Harrison Realty Co.	170,000	6,381	95,700	74,300
120, 134	Mary Price *et al.*	150,000	7,143	50,000	100,000
136, 140	Charles F. Dutch *et al.* trs	300,000	14,661	117,300	182,700
	Cor. Harvard.				
148, 160	George P. Davis *et al.* trs.	41,000	8,258	33,000	8,000
162, 166	Julia Price	6,500	1,768	4,400	2,100
170	Realty Incorporated	18,000	1,712	5,100	12,900
172	John Young	6,000	1,650	4,100	1,900
174	Hadge Realty Co.	6,000	1,650	4,100	1,900
176	Rahmy Monsour	6,000	1,650	4,100	1,900
178	*Rom. Cath. Arch. of Bos.	10,000	1,650	4,100	5,900
180	Forrest G. Whitaker	6,000	1,530	3,800	2,200
182	Forrest G. Whitaker	6,000	1,400	3,500	2,500
184	Abraham S. Boyadjian	6,000	1,511	3,800	2,200
186	Helen M. Shamon tr.	3,300	1,300	3,300	
188	Helen M. Shamon tr.	3,700	1,475	3,700	
190	Helen M. Shamon tr.	3,700	1,475	3,700	
192	Cyrus J. Shamon *et al.*	6,000	1,508	3,800	2,200
194	Abbie Peters	6,000	1,508	3,900	2,100
196	Mary Tom Zeghibe	6,000	1,600	4,000	2,000
198	Thomas M. Salomey	6,000	1,729	4,300	1,700
200	Abraham S. Boyadjian	4,300	1,725	4,300	
202	Arthur J. Hall	15,000	1,725	4,300	10,700
204	Julia Boohamoush	6,000	1,725	4,300	1,700
	Cor. Oak.				
212	James J. Burke	5,000	1,144	3,400	1,600
214, 216	James J. Burke	5,000	1,135	2,800	2,200
218	James J. Burke	5,000	1,450	3,600	1,400
220	James J. Burke	5,000	1,650	4,100	900
222	James J. Burke	5,000	1,570	3,900	1,100
224	Nazira Gannam	5,000	1,543	3,900	1,100
226	Shady George	5,500	1,544	3,900	1,600
228, 230	Convey's Title Ins. & Mtge. Co.	25,000	3,030	7,600	17,400
232	Whipple F. Smith	1,600	665	1,600	
234, 236	Whipple F. Smith	3,500	1,330	3,300	200
238	Wadie Geraigery *et al.*	4,500	1,650	3,500	1,000
240, 242	Anna M. Chase	6,000	1,612	4,000	2,000
244, 246	Anna M. Chase	6,000	1,762	4,400	1,600
250, 252	Anna M. Chase	6,000	1,653	4,100	1,900

No.	Owner	Total	Sq. Ft.	Land	Building
254, 260	Morris R. Frank *et al.*	$20,000	3,900	$11,700	$8,300
	Cor. Broadway.				
270, 274	John J. Murphy	5,000	1,100	3,300	1,700
	Cor. Way.				
292, 294	Lowell Five Cent Sav. Bk.	6,300	1,575	6,300	
296, 300	Joseph Wall	22,000	2,792	8,400	13,600
306	Antoinette Scavuzzo	9,100	1,680	5,100	4,000
308	Marietta Zusalacchi *et al.*	15,000	1,470	6,000	9,000
	Cor. Seneca.				
310, 312	Realty Inc.	9,000	927	3,600	5,400
314	Eva Wasserman	7,500	927	2,800	4,700
316	Louis Lunchick	7,500	927	2,800	4,700
318	Arnold J. Bowker	7,000	927	2,800	4,200
320	Warren Inst. for Savings	11,000	927	3,700	7,300
	Cor. Oneida.				
322, 326	Realty Inc.	57,400	3,671	14,800	42,600
328	Hadge Realty Co. Inc.	6,000	927	2,800	3,200
330	Home Savings Bank	5,500	927	3,700	1,800
	Cor. Oswego.				
332	Patrick Flynn hrs.	3,400	927	3,400	
334	Rae Schwartz	6,700	927	2,700	4,000
336	Rae Schwartz	6,700	927	2,700	4,000
338	Annie Kadis, tr.	6,500	927	2,700	3,800
340	Annie Kadis, tr.	7,500	927	3,600	3,900
	Cor. Genesee.				
342, 344	Ruth H. Siegal	15,000	1,854	7,400	7,600
346	Morris Finkelstein	8,000	930	2,800	5,200
348	Fannie Shapiro	8,000	927	2,800	5,200
350	Samuel Shapiro *et al.*	9,500	927	3,700	5,800
	Cor. Rochester.				
352	Johanna J. Brett	6,500	900	3,600	2,900
354	Harriet Golden	6,500	927	2,800	3,700
356	Realty Inc.	7,000	927	2,800	4,200
358	Realty Inc.	7,000	927	2,800	4,200
360	Harris Goldman	18,700	927	3,700	15,000
	Cor. Troy.				
362, 368	Tillie Kanter	28,000	2,395	9,600	18,400
370, 374	Wayne Realty Corp.	23,000	4,231	12,600	10,400
376	Realty Inc.	10,000	1,563	4,700	5,300
378, 380	Mina Pine	11,900	1,563	6,200	5,700
	Cor. Rose.				
382	Goldie Derzawetz	14,000	1,516	6,000	8,000
384	Rose Goldenberg	10,500	1,467	4,500	6,000
386, 392	Morris Wies	29,500	6,048	18,000	11,500
	Cor. Dover.				
406, 408	Convey'rs T. I. & Mtge. Co.	10,800	1,309	5,200	5,600

No.	Owner	Total	Sq. Ft.	Land	Building
410, 412	Samuel Tutin	$6,700	1,068	$2,700	$4,000
414, 416	Convey'rs T. I. & Mtge. Co.	6,700	1,295	3,200	3,500
434	Union Sav. Bank, Boston	15,000	4,349	10,300	4,700
	Hub Laundry Co.	2,100	2,880	2,100	
	Cadis Phipps *et al.*	3,500	2,806	3,500	
440, 442	*City of Boston	28,000	4,000	9,000	19,000
	Cor. Bristol.				
450	Bristol St. Realty Co.	110,000	30,357	42,800	67,200
456, 464	Enos F. Withington	162,500	48,244	41,000	121,500
466, 474	Downes Realty Corpn.	20,100	18,928	14,100	6,000
476, 484	John A. Cronin	12,300	13,858	10,800	1,500
486, 498	Downes Realty Corpn.	51,500	31,580	31,500	20,000
500, 502	Reece Button Hole Machine Co.	100,000	21,621	29,200	70,800
	Cor. Randolph.				
518, 520	Charles W. Whittier *et al.*	20,000	5,723	11,400	8,600
522, 530	Howard W. Marshall Co.	18,600	5,734	8,600	10,000
	*City of Boston	5,600	2,810	5,600	
	Cor. Union Park.				
560	Frank B. Curry	155,000	68,079	95,300	59,700
	Cor. Waltham.				
618, 620	*City of Boston	13,000	3,816	7,600	5,400
	Cor. Wareham.				
624, 626	Midtown Realty Trust	7,000	1,831	2,700	4,300
628, 630	Midtown Realty Trust	6,900	1,831	2,700	4,200
632, 634	Joseph S. Spencer *et al.*	6,000	1,574	2,400	3,600
638, 640	*South End House Asso.	36,000	4,753	8,300	27,700
	Cor. Plympton.				
	*City of Boston	9,000	3,789	9,000	
644, 646	Joseph M. Salami	5,000	1,759	2,100	2,900
648, 650	Joseph Salami	5,000	1,700	2,100	2,900
652, 654	Abdallah Mihe	5,100	1,669	2,100	3,000
656	Jamely Maloof	7,600	4,373	6,600	1,000
	Cor. East Dedham.				
664, 666	Sarah A. McBarron	3,600	1,425	2,400	1,200
668	Edward L. McBarron	3,000	1,200	1,500	1,500
670	Sarah A. McBarron *et al.*	4,000	2,363	2,900	1,100
672	Catherine A. Codman *et al.*	1,500	1,636	1,500	
676	Catherine A. Codman *et al.*	3,700	3,148	2,700	1,000
680, 686	Catherine A. Codman	4,900	4,915	4,900	
	Cor. East Canton.				
690, 700	Whiting Adams Co.	150,000	40,000	50,000	100,000
712	Anna D. English	13,000	2,260	3,400	9,600
714, 716	Alice L. Hayden	11,000	3,170	3,200	7,800
720	Damlar J. Sarofeen	9,000	2,661	2,700	6,300
722	Home Owners Loan Corp.	6,700	1,071	1,400	5,300

FIELD & COWLES
INSURANCE
40 Broad Street Telephone HUBbard 7880

No.	Owner	Total	Sq. Ft.	Land	Building
724, 726	John E. Nunziato Cor. Sharon.	$7,000	1,100	$1,600	$5,400
732	The Lexington Corpn.	9,500	2,367	3,500	6,000
734, 740	Margaret Ryan Cor. East Newton.	23,000	7,379	9,300	13,700
742, 742A	Peter Shumavonian Cor. East Newton.	9,000	2,217	2,400	6,600
744, 748	*Mass. Homeopathic Hosp.	350,000	4,787	7,200	342,800
750	*Mass. Homeopathic Hosp. Cor. Stoughton.	226,000	10,597	16,000	210,000
778	*Asso. Orp. & Dest. Child. Cor. East Concord.	160,000	50,000	75,000	85,000
818	*City of Boston Cor. Massachusetts Avenue.	7,630,000	430,963	536,000	7,094,000
	*City of Boston Cor. Massachusetts Avenue No. 745.	1,025,000	125,736	126,000	899,000
860	*City of Boston Massachusetts Avenue 717-719.	92,000	24,085	42,100	49,900
874, 884	Ray C. Johnson	35,000	3,697	11,100	23,900
886, 886½	Lucrezia Margie	5,500	1,171	1,500	4,000
888, 888½	Lucrezia Margie	5,600	1,305	1,600	4,000
890, 890½	Leo Battari	6,100	1,305	1,600	4,500
892, 894	Giovanni Arena	6,100	1,305	1,600	4,500
896	John Arena	6,100	1,305	1,600	4,500
898, 900	Anna Materia	6,100	1,305	1,600	4,500
902	Antonio Costa *et al.*	6,100	1,305	1,600	4,500
904, 914	John C. Jones, Jr., *et al.* Cor. East Lenox.	28,500	14,889	14,900	13,600
918	Paola Femino	3,000	953	1,000	2,000
920	Giovanni Arena	3,300	953	1,000	2,300
924	Catherine Bertolucci	3,300	953	1,000	2,300
926	Angelo Donato *et al.*	3,300	952	1,000	2,300
928, 930	Teresa Crisafi	3,000	953	1,000	2,000
932	West Somerville Co-op. Bk.	3,500	1,204	1,200	2,300
934	Joseph Lisi	3,000	1,255	1,200	1,800
936	Joseph Lisi	2,700	987	900	1,800
938	Green Shoe Mfg. Co. Cor. Randall.	60,000	26,207	9,100	50,900
972, 978	Anna H. J. Parker	12,800	13,336	9,300	3,500
980, 986	Anna H. J. Parker	13,000	14,770	9,600	3,400
988, 990	Arthur K. Thomson	3,000	3,238	1,900	1,100
	Ethel Rodnetsky *et al.*	1,800	2,880	1,800	
994	Rose Rodnetsky	1,900	1,435	800	1,100
996	Lester S. Sneirson Cor. Hunneman.	2,900	4,006	2,400	500
1000	Rose Davidson	9,000	17,382	8,700	300
	Rose Davidson Cor. Webber, No. 4.	12,000	31,556	11,000	1,000

No.	Owner	Total	Sq. Ft.	Land	Building
1014, 1016	Peter G. Lagodmos	$2,500	2,715	$1,800	$700
1018	Rose Davidson	1,600	1,747	1,000	600
1020	Rose Davidson	9,500	18,162	8,200	1,300
1032	David Waters hrs. *et al.*	1,900	1,900	1,200	700
1036	David Waters hrs. *et al.*	2,100	2,011	1,200	900
1038, 1040	Bessie Shapiro tr.	1,500	2,010	1,200	300
1042	Bessie Shapiro tr.	1,500	1,661	1,000	500
1046	William Saitz	38,500	21,079	12,600	25,900
	Cor. Eustis.				
1102	Edward G. Leighton	4,600	3,669	3,600	1,000
1110	Chas. S. Walkup	2,800	3,576	2,600	200
1116	James Gabriele *et al.*	6,600	3,304	2,600	4,000
1124	Charlest'n F. C. Sav. Bk.	16,500	4,940	4,900	11,600
E. cor. Maria Calesa. Valued at 30, 32 Palmer St.					
	Cor. Palmer.				
1140	Mary E. Brunet	6,500	2,892	3,200	3,300
	Cor. Taber.				
1146, 1160	James A. Frazer	11,000	3,331	3,300	7,700
	John E. Andrews	1,600	2,000	1,600	
	John E. Andrews	4,600	3,475	3,100	1,500
	Cor. Zeigler.				
1174, 1178	Mary A. Greene *et al.*	5,000	3,280	4,000	1,000
1180, 1190	Frank E. Greene hrs.	14,000	9,362	14,000	
	Cor. 174 Dudley.				
1208	Margaret E. Slattery	2,000	705	1,200	800
1214	Margaret E. Slattery	6,400	1,509	2,600	3,800
	Cor. Warren Place.				

HARRISON AVENUE EXTENSION

11, 15	Wm. O. Taylor *et al.* trs. Valued 105 Chauncy St.				
21, 29	Met. Life Ins. Co. Valued 99 Chauncy St.				
	Cor. Exeter Place.				
31, 39	Valued 27, 31 Bedford St.				
	Cor. Bedford.				
24, 28	Freeman C. Wight *et al.*	26,000	910	22,800	3,200
	Cor. Hayward Place.				

HARTFORD STREET

35	Post Publishing Co.	41,000	2,365	33,100	7,900
37, 39	Post Publishing Co.	21,000	1,342	16,100	4,900
36	Josiah E. Bacon	11,000	918	10,100	900
42, 48	Josiah E. Bacon	49,000	5,407	48,700	300

HARVARD PLACE

S. Side Mass. Gen. Hospital. Valued at 325, 333 Washington Street.
N. Side Bost. Five Cents Sav. Bank. Valued at 24, 34 School Street

No.	Owner	Total	Sq. Ft.	Land	Building
25, 27	Boston Dispensary	$6,500	2,600	$6,500	
29	Boston Dispensary	3,500	1,400	3,500	
31	Tammus Simeon Touk	5,000	1,500	3,800	$1,200
51	George Broshea	4,000	800	2,000	2,000
53	Julia S. Ayoub *et al.*	5,000	800	2,400	2,600
	Cor. Tyler.				
55	William A. Rodday	6,000	1,128	3,400	2,600
57	William A. Rodday	4,500	850	2,100	2,400
59	William A. Rodday	4,500	850	2,100	2,400
61	Salem A. Kaba-Homsy *et al.*	4,500	1,152	2,900	1,600
63	Julia S. Ayoub	4,500	1,025	2,600	1,900
65	Abraham N. Haddad	5,000	1,035	3,100	1,900
	Cor. Hudson.				
77	Andrew D. Bonanno *et al.*	80,000	5,924	23,700	56,300
	Cor. Albany.				
22	*St. James School Assoc.	8,500	1,632	5,000	3,500
24, 26	Charlestown Five Cents Sav. Bank	5,600	1,863	5,600	
28	William A. Rodday *et al.*	7,000	2,000	6,000	1,000
	Cor. Tyler.				
50	Salim N. Ayoub	5,000	1,100	3,300	1,700
52	Convey'rs T. I. & Mtge. Co.	4,500	1,088	2,700	1,800
54	Convey'rs T. I. & Mtge. Co.	4,500	1,087	2,700	1,800
56	Michael J. Hogan	4,500	1,066	2,700	1,800
58	Elizabeth L. Quinn	5,000	1,079	2,700	2,300
60	Michael J. Hogan	4,500	1,056	2,600	1,900
62	Michael J. Hogan	5,000	1,370	3,400	1,600
	Cor. Hudson.				
70	Michael Solomon	4,000	901	2,300	1,700
72	Benjamin Kaminsky	4,000	901	2,300	1,700

HARWICH STREET

9	N. Y., N. H. & H. R. R. Co.	3,400	1,677	3,400	
11	N. Y., N. H. & H. R. R. Co.	1,800	916	1,800	
13	N. Y., N. H. & H. R. R. Co.	1,800	916	1,800	
15	N. Y., N. H. & H. R. R. Co.	1,800	916	1,800	
17	N. Y., N. H. & H. R. R. Co.	1,800	916	1,800	
19	Eva A. Traiser	2,800	916	1,800	1,000
21	Primitive African Art Ctre.	2,500	916	1,800	700
23	Frederick Minor *et al.*	2,800	916	1,800	1,000
25	N. Y., N. H. & H. R. R. Co.	1,800	916	1,800	
27	†City of Boston	3,000	1,008	2,000	1,000
29	William A. Young	3,000	1,008	2,000	1,000
31	H. T. Davis *et al.* trs.	3,000	1,008	2,000	1,000
10, 12	Bertha Ruther	4,100	1,150	2,000	2,100

No.	Owner	Total	Sq. Ft.	Land	Building
14	Henry C. Brookings	$2,100	917	$1,400	$700
16	*Primitive African Art Ctre.	2,100	917	1,400	700
18	**Primitive African Art Ctre.	2,100	917	1,400	700
20	Arthur A. Maxwell	2,100	917	1,400	700
22	**Primitive African Art Ctre.	2,000	917	1,400	600
24	*Primitive African Art Ctre.	2,000	963	1,400	600
26	Primitive African Art Ctre.	2,500	1,000	1,500	1,000
28	Ella Brown	2,900	1,034	1,600	1,300

HAVEN STREET

1	Workingmen's Co-op. Bk.	1,500	850	1,000	500
2	Charles P. Dunbrack	1,300	837	800	500
3	Grant Realty Co.	1,100	553	600	500
4	Irving Saunders *et al.* trs.	1,300	772	800	500
5	Trimount Co-op. Bank	1,800	1,025	1,300	500

HAVERHILL STREET

3, 7	W. C. Vaughan Co.	20,000	1,195	14,300	5,700
9, 11	Home Savings Bank	14,500	1,200	9,800	4,700
13, 15	Paul B. Watson *et al.* trs.	20,000	1,500	10,500	9,500
17, 19	Paul B. Watson *et al.* trs.	20,000	1,500	10,500	9,500
21, 23	Fred B. Clark	18,000	1,500	10,500	7,500
25	Henry D. Warren	14,000	1,500	10,500	3,500
27	Henry D. Warren	14,000	1,500	10,500	3,500
29, 33	Thomas F. Galvin	20,300	2,705	16,200	4,100
35	Clementina Langone tr.	10,600	1,600	9,600	1,000
37, 39	Paul C. Woods	9,700	1,284	7,700	2,000
41	Alfred Bowditch *et al.* trs.	10,000	1,500	9,000	1,000
43, 47	Boston Penny Sav. Bank	37,000	3,600	28,800	8,200
	Cor. Traverse.				
49	Max Winer	22,500	1,500	13,500	9,000
53, 55	Max Winer	19,500	1,500	10,500	9,000
57, 59	Boston Supply Co., Inc.	13,500	1,500	9,000	4,500
61, 63	Paul B. Watson *et al.* trs.	12,500	1,500	9,000	3,500
65, 71	The Moxie Co.	25,000	3,000	18,000	7,000
73, 75	Henry D. Warren	14,500	1,500	9,000	5,500
77	Henry D. Warren	14,500	1,500	9,000	5,500
79, 81	Nancy Salisbury *et al.*	14,500	1,500	9,000	5,500
83, 85	Charles W. Dimock tr.	13,000	1,500	9,000	4,000
87, 93	John T. Bowen *et al.*	40,000	3,000	18,000	22,000
95	Charles E. Hall	17,500	1,500	9,000	8,500

No.	Owner	Total	Sq. Ft.	Land	Building
97, 101	Charles E. Hall	$31,000	3,000	$18,000	$13,000
103, 105	Louis Cohen	14,500	1,500	9,000	5,500
107, 109	C. W. Whittier *et al.* trs.	13,500	1,500	9,000	4,500
111, 113	Home Savings Bank	13,500	1,500	10,500	3,000
115, 121	Melissa H. Mitchell	35,000	3,000	21,000	14,000
123, 125	John F. Burke *et al.* trs.	15,000	1,500	12,000	3,000
S. W. Side	*City of Boston	163,600	32,728	163,600	

HAVILAND STREET

5	Bessie Heller	22,500	3,910	11,700	10,800
7	Bessie Heller	22,000	3,740	11,200	10,800
9	Abraham Moskow	22,000	3,742	11,200	10,800
11	Abraham Moskow	22,000	3,736	11,200	10,800
13	Boleslaw Piekarski *et al.*	22,000	3,746	11,200	10,800
15	Jay I. Moskow	21,000	3,600	10,800	10,200
12	Jay I. Moskow Cor. Edgerly Road.	40,000	6,000	18,000	22,000
16, 18	Lowell Five Cents Savings Bank	45,000	4,420	13,200	31,800
20, 22	Lowell Five Cents Savings Bank	45,000	4,037	8,600	36,400
24	Charlotte A. Hampshire	55,000	5,860	11,700	43,300
S. Side	Charlotte A. Hampshire	2,600	1,762	2,600	

HAWKINS STREET

11, 13	Henry C. Brookings	27,000	2,583	20,700	6,300
15, 23	Laura W. Huntley	50,000	10,000	30,000	20,000
25, 31	Boston Edison Co.	125,000	4,899	36,700	88,300
33 & *r.*	Boston Edison Co.	250,000	2,700	21,600	228,400
35	C. H. Graves & Sons Co.	50,000	3,940	31,500	18,500
43	*City of Boston	650,000	19,962	199,600	450,400
30	*City of Boston	110,000	9,509	66,700	43,300
38, 42	Valued at 23 Chardon Street.				

HAWLEY PLACE

N. Side	Boston Edison Co. Valued at 41, 45 Arch Street.				
	Edward W. Grew *et al.* trs.	33,500	1,340	33,500	

HAWLEY STREET

21	Bertram Winthrop *et al.*	29,000	990	24,800	4,200
23, 25	T. M. Watson *et al.* trs.	50,000	1,785	44,600	5,400
31, 33	P. & F. of Harvard Col'ge	160,000	4,187	138,200	21,800

OBRION, RUSSELL & CO. INSURANCE
108 Water St., Boston
Telephone LAFayette 5700
of Every Description
111 Broadway, New York
Telephone BARclay 75540

No.	Owner	Total	Sq. Ft.	Land	Building
20, 22	Eva E. Tebbetts	$33,000	948	$28,400	$4,600
24, 26	Mary G. O'Brien	36,000	1,049	31,500	4,500
28, 34	Esther F. Hammond	110,000	3,398	84,300	25,700
36, 40	Edw. W. Grew *et al.* trs.	75,000	2,807	70,200	4,800
84, 88	Valued at 26-28 Summer Street.				

HAWTHORNE PLACE

1	Bella Krafchick	700	1,080	700	
3	Bella Krafchick	800	1,080	800	
5	Bella Krafchick	800	1,080	800	

HAYMARKET PLACE

7, 8	T. M. Watson *et al.* trs.	40,000	4,160	33,300	6,700
W. Side	E. D. Codman *et al.* trs.	45,000	2,165	32,500	12,500

HAYMARKET SQUARE

	Cor. Canal.				
	*City of Boston	401,000	12,039	301,000	100,000
	Cor. Wash'n St. North.				
1, 2	W. C. Vaughan Co.	19,500	900	14,400	5,100
	Cor. Cross.				
E. S.	*City of Boston	18,300	1,220	18,300	
10	Harold L. Niles *et al.* trs.	35,000	1,862	27,900	7,100
11, 12	Emor H. Harding *et al.* trs.	36,000	2,280	27,400	8,600
13, 14	P. & F. of Harvard Col.	30,000	2,025	24,400	5,600
15, 16	P. & F. of Harvard Col.	30,000	2,025	24,400	5,600
18	P. & F. of Harvard Col.	32,000	2,353	28,300	3,700
20, 21	P. & F. of Harvard Col.	38,000	2,414	33,800	4,200
	Cor. Stillman.				
26, 27	Marie F. Barry. Valued at 10 Sudbury Street.				
28, 29	Marie F. Barry	75,000	3,099	55,800	19,200
30	See 1 Washington street.				

HAYWARD PLACE

8, 10	Arioch W. Erickson *et al.* trs.	41,000	1,384	37,400	3,600
12, 14	Arioch W. Erickson *et al.* trs.	36,000	1,368	32,800	3,200
16, 22	Converse Bldg. Inc.	75,000	2,676	58,900	16,100
24, 26	Boston Five Cts. Sav. Bk.	50,000	1,338	29,400	20,600
28, 30	Freeman C. Wight *et al.*	32,000	1,382	27,200	4,800
32, 34	Freeman C. Wight *et al.*	32,000	1,338	26,800	5,200
	Cor. Harrison Avenue Extension.				

No.	Owner	Total	Sq. Ft.	Land	Building
1, 2	Boston Edison Co.	$150,000	3,186	$95,600	$54,400
3, 4	Boston Edison Co.	516,000	7,912	237,300	278,700
5	Boston Edison Co.	22,500	998	20,000	2,500

HEMENWAY STREET

15	Norman B. Smith *et al.*	15,500	1,985	6,000	9,500
17	Norman B. Smith *et al.*	15,000	1,760	5,300	9,700
19	Norman B. Smith *et al.*	15,000	1,760	5,300	9,700
21	Norman B. Smith *et al.*	15,000	1,760	5,300	9,700
23	Norman B. Smith *et al.*	15,000	1,760	5,300	9,700
25	Norman B. Smith *et al.*	15,000	1,760	5,300	9,700
	Beta Manage't Corpn.	6,000	3,200	6,000	
	S. W. Side.				
	Carroll Tillman trs.	6,000	3,200	6,000	
	Henry C. Brookings	9,000	4,800	9,000	
39	Daisy B. McCollon *et al.* trs.	60,000	5,045	15,100	44,900
43	Ida M. King	7,000	1,866	3,700	3,300
45	Harry W. Hayes *et al.*	7,000	1,760	3,500	3,500
47	Margaret M. Flannery	7,000	1,760	3,500	3,500
49	Mary A. Steves	7,000	1,850	3,700	3,300
51	Fannie Clayton	7,000	1,840	3,700	3,300
53	Nora Horgan	7,000	1,840	3,700	3,300
55	Nora Horgan	7,000	1,840	3,700	3,300
57	John J. Jordan	7,000	1,840	3,700	3,300
59	Nora Horgan	7,000	1,840	3,700	3,300
61	Hilda Leven	7,000	1,840	3,700	3,300
65	Patrick J. Burke *et al.*	27,000	2,000	6,000	21,000
73	City of Boston. Valued at 56 Fenway				
97	Franklin Investments Inc.	85,000	5,915	23,600	61,400
103	Charles J. Foley	65,000	5,210	15,600	49,400
109	James T. Gilligan *et al.*	14,000	1,875	5,600	8,400
115	John D. MacDonald *et al.*	80,000	5,625	14,000	66,000
119	Abbie MacDonald tr. *et al.*	45,000	3,736	9,300	35,700
125, 133	**N. E. Cons. of Music	210,000	21,435	53,600	156,400
143, 149	Harry Skinner	70,000	6,465	16,200	53,800
153	Boston Penny Sav. Bank	52,000	5,364	13,400	38,600
157	Grace A. Palmer	40,000	3,234	8,100	31,900
163	Grace A. Palmer	40,000	3,770	9,400	30,600
165	Harry Citron	35,000	3,500	8,700	26,300
171	Harry Citron	37,000	3,465	8,700	28,300
175	Harry Coleman *et al.* trs.	39,000	3,500	10,500	28,500

12	N. E. Trust Co. tr.	34,000	3,518	14,000	20,000
	Cor. Haviland.				

No.	Owner	Total	Sq. Ft.	Land	Building
20	Harry Coleman *et al.* trs.	$73,000	7,437	$26,000	$47,000
26	Harry Coleman *et al.* trs.	70,000	7,430	22,300	47,700
30	Lowell Five Cts. Sav. Bk.	69,000	7,497	26,200	42,800
38	Arthur A. Mills *et al.* trs.	70,000	6,396	25,600	44,400
	Cor. Norway.				
52	Badminton & Tennis Club	90,000	31,500	63,000	27,000
56-60	Vasilike J. Johnides	25,000	4,621	13,900	11,100
64	Carolyn Bollman *et al.*	50,000	4,593	13,800	36,200
	Cor. Burbank.				
98	Boston Management Corpn.	90,000	7,128	21,000	69,000
104	Boston Management Corpn.	52,000	5,197	15,600	36,400
108	Boston Management Corpn.	54,000	5,148	18,000	36,000
	Cor. Symphony Road.				
114	Boston Management Corpn.	22,000	2,784	8,400	13,600
116	Boston Management Corpn.	19,000	2,702	5,400	13,600
118	Boston Management Corpn.	19,000	2,702	5,400	13,600
120	Boston Management Corpn.	23,000	3,019	9,100	13,900
	Cor. Gainsboro.				
128	J. B. Thomas *et al.* trs.	23,000	2,805	7,000	16,000
132	Boston Management Corpn.	43,500	4,245	7,400	36,100
136	Boston Management Corpn.	42,500	3,594	6,300	36,200
142	Donald M. Hill *et al.* trs.	15,000	2,189	3,800	11,200
144	Donald M. Hill *et al.* trs.	15,000	1,887	3,300	11,700
146	Standard Renting Co. Inc.	15,000	1,842	3,200	11,800
148	Hibernia Sav. Bank	15,000	2,208	3,900	11,100
Pt.Lt.29	John M. Kendrickson, tr.	2,200	1,782	2,200	
Pt.Lt.28	John M. Kendrickson, tr.	2,700	2,065	2,700	
Pt.Lt.27	John M. Kendrickson, tr.	2,700	2,140	2,700	
Pt.Lt.26	John M. Kendrickson, tr.	2,700	2,140	2,700	
Pt.Lt.25	John M. Kendrickson, tr.	2,700	2,140	2,700	
Pt.Lt.24	John M. Kendrickson, tr.	2,700	2,140	2,700	
Pt.Lt.23	John M. Kendrickson, tr.	2,700	2,140	2,700	
Pt.Lt.22	John M. Kendrickson, tr.	2,700	2,140	2,700	
Pt.Lt.21	John M. Kendrickson, tr.	2,700	2,140	2,700	
Pt.Lt.20	John M. Kendrickson, tr.	2,700	2,140	2,700	
Pt.Lt.19	John M. Kendrickson, tr.	2,700	2,140	2,700	
Pt.Lt.18	John M. Kendrickson, tr.	2,700	2,140	2,700	
Pt.Lt.17	John M. Kendrickson, tr.	2,700	2,140	2,700	
Pt.Lt.16	John M. Kendrickson, tr.	2,700	2,140	2,700	
Pt.Lt.15	John M. Kendrickson, tr.	2,700	2,140	2,700	
Pt.Lt.14	John M. Kendrickson, tr.	2,700	2,140	2,700	
Pt.Lt.13	John M. Kendrickson, tr.	2,700	2,140	2,700	
Pt.Lt.12	John M. Kendrickson, tr.	3,900	2,588	3,900	
	*City of Boston	147,500	42,169	147,500	
	Cor. Huntington Entrance.				
204	Rob't E. Dillon *et al.* trs.	70,000	4,610	20,700	49,300

No.	Owner	Total	Sq. Ft.	Land	Building
210	Edwin M. White	$14,000	2,360	$10,600	$3,400
212	Edwin M. White	11,000	1,600	7,200	3,800
214	Edwin M. White	8,000	1,056	4,800	3,200
216	Charles H. Sims *et al.*	9,000	1,056	5,300	3,700
218	Charles H. Sims *et al.*	9,000	1,056	5,300	3,700
220	Lucy B. Sartwell	8,000	1,056	5,300	2,700
222	Frederick A. Atwood *et al.*	8,000	1,056	5,300	2,700
224	Elmer H. Bartlett *et al.*	8,000	1,056	5,300	2,700
226	Marguerite H. Butters	8,000	1,028	5,100	2,900
228	Manton J. Wilson	6,500	604	3,000	3,500
230	Manton J. Wilson	6,500	616	3,700	2,800
	Cor. Fencourt.				
238	Harry Cohen	65,000	4,684	28,100	36,900

HENCHMAN STREET

7, 9	Mary A. Mercurio	11,500	1,411	2,800	8,700
11	Luca Campora *et al.*	12,000	1,297	2,600	9,400
15	Francesco Esposito	8,500	1,200	2,400	6,100
17	Fillipo Bardamaro *et al.*	5,500	858	1,700	3,800
19	Home Owners Loan Corp.	6,000	850	1,700	4,300
21	Maria Angela Schiabone *et al.*	5,500	828	1,700	3,800
23	Merchants Warehouse Co.	1,700	852	1,700	

10	Giovanni Puopola *et al.*	21,000	2,658	5,300	15,700
14, 16	First Realty Co.	21,000	2,775	5,500	15,500
20	Guisseppi Grande *et al.*	8,000	974	1,900	6,100
22	Maria A. Ciani	10,000	1,603	3,200	6,800

HEREFORD STREET

7	Alexander K. Williams	20,000	1,735	4,300	15,700
9	Blanche M. Bancroft	12,000	1,735	4,300	7,700
11	Charlotte W. White hrs.	16,000	1,774	5,400	10,600
13	Suffolk Savings Bank	20,000	1,350	4,100	15,900
15	George S. Reed	13,000	1,350	4,100	8,900
17	Valued at 363 Marlborough.				
27	Annie Judson Hannigan	15,000	1,557	4,700	10,300
29	Alice H. Burrage tr.	15,000	1,557	4,700	10,300
31	Ellen B. Endicott	15,000	1,592	5,600	9,400
45	Maurice B. Lynch *et al.*	12,000	2,049	6,200	5,800
47	Franklin Sav. Bank	11,000	2,004	5,100	5,900
49	Alice H. Burrage	11,000	2,004	5,100	5,900
51	Phoebe C. Ferreira	11,000	2,004	5,100	5,900

No.	Owner	Total	Sq. Ft.	Land	Building
53	Harry Skinner	$15,000	2,029	$10,100	$4,900
	Cor. Newbury.				
	Cor. Beacon.				
12	Maurice F. Smith *et al.*	22,000	2,091	9,400	12,600
14	Rose A. Flood	12,500	1,265	3,800	8,700
16	Marian G. Pierce	14,000	1,265	3,800	10,200
18	Bernetta Coombs	10,000	1,265	3,800	6,200
20	James J. Kelley	16,000	2,365	10,700	5,300
	Cor. Marlborough.				
32	J. Dudley Clark *et al.* trs.	85,000	5,602	44,800	40,200
	Cor. Commonwealth Avenue.				
40	Ray C. Johnson	40,000	4,357	24,000	16,000
46	Mary Mahoney	16,000	1,490	5,200	10,800
48	Dorrien J. Knott	11,000	1,192	3,600	7,400
50	Whitinsville Sav. Bank	10,000	1,192	3,600	6,400
52	David Shikes *et al.*	30,000	2,802	15,400	14,600
62, 66	Valued at 316 Newbury Street.				
	Cor. Newbury.				

HERSEY PLACE

3½	Geo. L. De Blois *et al.* trs.	45,000	3,628	36,300	8,700
4	Mary E. Hurley	4,000	849	4,000	
5	Mary E. Hurley	4,000	849	4,000	
6	New England Trust Co.	4,000	845	4,000	

HIGH STREET

	Cor. Summer.				
1, 11	Geo. L. De Blois *et al.* trs.	220,000	3,521	170,000	50,000
15	Herbert T. Boardman	42,000	1,192	36,000	6,000
19, 25	F. R. Bangs *et al.* trs.	215,000	4,845	194,000	21,000
	Cor. Federal.				
39, 41	Harry L. Rice *et al.* trs.	21,000	2,896	21,000	
43, 45	Geo. L. De Blois *et al.* trs.	55,000	2,810	20,000	35,000
47, 49	Geo. L. DeBlois *et al.* trs.	50,000	2,742	20,000	30,000
51, 53	Frank C. Fellows	45,000	2,440	17,000	28,000
55, 59	David L. Webster hrs.	72,000	4,051	29,000	43,000
61, 63	Baird & Bartlett Co.	48,000	2,552	18,000	30,000
65, 67	F. W. Atherton *et al.* trs.	49,000	2,619	19,000	30,000
69, 71	C. K. Cobb, Jr., *et al.* trs.	43,000	2,848	20,000	23,000
73, 75	Mark Mason *et al.*	42,000	2,954	21,000	21,000
79, 81	Russell Coolidge	55,000	4,300	30,000	25,000
83, 85	Ed. F. Dalton *et al.* trs.	49,000	3,407	24,000	25,000

No.	Owner	Total	Sq. Ft.	Land	Building
87, 89	Cyrus Sargeant *et al.*	$25,000	1,642	$11,500	$13,500
91, 93	John F. Lawler tr.	25,000	1,500	10,500	14,500
95, 97	George A. Cowdry	32,000	1,906	13,000	19,000
99, 103	Congress & High Inc.	54,000	3,486	42,000	12,000
	Cor. Congress.				
113, 117	Valued with 222, 230 Congress Street.				
119	Paul B. Watson *et al.* trs.	64,000	2,620	57,600	6,400
	Cor. Pearl.				
137	Post Publishing Co.	30,000	1,218	24,300	5,700
	Cor. Hartford.				
139	John G. Davis *et al.*	48,800	1,977	41,400	7,400
143, 145	John G. Davis *et al.*	71,200	3,060	58,000	13,200
147, 149	Watson Hallett Co.	65,000	2,222	51,100	13,900
	Cor. Oliver.				
157, 159	Mass. Hosp'l Life Ins. Co.	69,500	3,541	53,100	16,400
161, 163	Chas. G. Chase hrs.	58,000	3,245	45,400	12,600
165, 167	Waldorf System, Inc.	65,000	4,431	53,200	11,800
169, 171	Waldorf System Inc.	35,000	2,388	28,600	6,400
173, 175	Waldorf System Inc.	36,000	2,345	28,400	7,600
177, 179	Home Savings Bank	37,000	2,391	28,700	8,300
183, 187	Mary B. Coffin *et al.*	40,000	3,391	33,900	6,100
189, 191	John G. Davis *et al.*	36,000	2,026	26,300	9,700
195, 197	Jos. H. Soliday *et al.* trs.	29,400	2,009	20,100	9,300
221	Alice W. Scofield *et al.*	170,000	8,076	129,000	41,000
	City of Boston See Fort Hill Square.				
	Cor. Purchase.				
4, 14	Harry L. Rice sur. tr.	960,000	12,986	455,000	505,000
22, 28	Valued 153, 157 Federal Street.				
	Cor. Federal.				
48, 58	United Shoe Machy. Corp.	Valued at 140, 152 Federal St.			
	Cor. High St. Place.				
68, 70	United Shoe Mach. Corp.	30,000	2,015	30,000	
72, 74	United Shoe Mach. Corp.	44,000	4,430	44,000	
76, 78	United Shoe Mach. Corp.	23,000	3,335	23,000	
80, 82	United Shoe Mach. Corp.	23,000	3,205	23,000	
84, 86	United Shoe Mach. Corp.	22,000	3,093	22,000	
88, 90	Geo. L. De Blois *et al.* trs.	43,000	3,023	21,000	22,000
92, 94	Jas. H. Proctor *et al.* trs.	38,000	2,616	18,000	20,000
98	Valued at 209, 211 Congress St.				
	Cor. Congress.				
106, 114	N. E. Tel. & Tel. Co.	251,000	7,192	251,000	
116, 124	N. E. Tel. & Tel. Co.	94,600	3,784	94,600	
142, 146	Warren B. P. Weeks *et al.* trs.	225,000	8,222	164,400	60,600
148, 150	Warren B. P. Weeks *et al.* trs.	92,500	3,907	74,200	18,300

C. W. Whittier & Bro. ***Real Estate Brokers***
82 DEVONSHIRE STREET SHAWMUT BANK BUILDING
Selling, Leasing and Management of Business Property a Specialty

No.	Owner	Total	Sq. Ft.	Land	Building
156, 158	N. E. Tel. & Tel. Co.	$1,400,000	12,346	$370,000	$1,030,000
	Cor. Batterymarch.				
172, 174	Edward V. French *et al.* trs.	122,000	3,500	94,500	27,500
176, 184	Edward V. French *et al.* trs.	206,000	5,567	128,100	77,900
	Cor. Leman Place.				
188	B. Y. M. C. Union *et al.*	18,000	1,090	17,500	500
190	Henry A. Morss *et al.* trs.	50,000	2,154	32,300	17,700
194, 208	B. Y. M. C. Union *et al.*	175,000	10,693	106,900	68,100
212, 222	Valued at 165, 167 Broad Street.				

HINGHAM STREET

17	Maria G. Cruz	2,700	828	1,200	1,500
19	Maria G. Cruz	2,700	821	1,200	1,500

HOLDEN COURT

1	Frank Colabelli	3,300	810	1,200	2,100
2	Frank Colabelli	4,000	1,035	1,000	3,000
3	Frank Colabelli	3,700	950	1,000	2,700
4	Frank Colabelli	2,300	720	700	1,600
5	Frank Colabelli	3,500	845	1,300	2,200

HOLLAND PLACE

1	*B. Y. M. C. Association	2,700	1,373	2,700	

HOLLEY SQUARE

1	Morris Miller *et al.*	5,000	1,033	2,800	2,200
2	Morris Miller *et al.*	4,500	981	2,200	2,300

HOLLIS STREET

8	York Realty Inc.	13,000	1,644	9,900	3,100
10	George Pachuras	7,000	816	4,700	2,300
16, 24	G. L. De Blois *et al.* trs.	96,700	13,808	96,700	
26	G. L. De Blois *et al.* trs.	10,500	1,281	7,700	2,800
28	N. E. Trust Co. tr.	12,000	1,540	9,200	2,800

HOLLY STREET

7	David Rosoff	5,000	4,836	2,200	2,800
E. Side	†City of Boston	1,500	5,625	1,500	

HOLMES ALLEY

2½	Canton Inst. for Sav'gs	1,200	435	200	1,000

HOLYOKE STREET

5	Edward Dance	5,500	2,100	3,200	2,300

No.	Owner	Total	Sq. Ft.	Land	Building
7	Julius Riddeck	$4,500	2,100	$2,600	$1,900
9	Ursula Holder	4,000	2,205	2,800	1,200
11	Mary A. Marsh *et al.*	3,500	2,205	2,000	1,500
15	George Ehrenfried heirs	4,000	2,205	2,800	1,200
17	Herman H. Wise	4,500	2,205	2,800	1,700
19	Julia M. Bailey	4,500	2,205	2,800	1,700
21	Clifford A. Sinclair *et al.*	4,500	2,205	2,800	1,700
23	Serena Holmes	4,500	2,205	2,800	1,700
25	*H'r'et Tubman House, Inc.	6,000	2,100	2,600	3,400
27	*H'r'et Tubman House, Inc.	6,000	2,100	2,600	3,400
29	Victoria Saunders	4,300	2,100	2,600	1,700
31	Daniel H. Miner	4,300	2,145	2,700	1,600
33	Reginald H. Smith tr.	3,500	1,579	2,000	1,500
35	Isabella L. Ellis	4,000	1,580	2,000	2,000
37	Walter S. Fox *et al.* trs.	4,000	1,589	2,000	2,000
39	Mary A. Carpenter	4,000	1,589	2,000	2,000
	Cor. Carleton.				
10	Volunteer Co-op. Bank	4,500	2,260	2,800	1,700
12	Mildred Johnson	4,500	2,205	2,800	1,700
14	Fannie Lazarus *et al.*	4,500	2,205	2,800	1,700
16	Eliot Savings Bank	4,500	2,205	2,800	1,700
18	Janette E. Watkins	4,500	2,205	2,800	1,700
20	Arniece Willis	4,500	2,205	2,800	1,700
22	Workingmen's Co-op. Bank	4,500	2,205	2,800	1,700
24	Harry N. Squires	4,500	2,205	2,800	1,700
26	Merchants Co-op. Bank	4,500	2,205	2,800	1,700
28	Lucy E. Smith	4,500	2,310	2,900	1,600
30	Frank W. Colvin	4,500	2,310	2,900	1,600
32	Hallie B. Fuguae	4,500	1,890	2,400	2,100
34	Fannie Lonon	4,500	1,890	2,400	2,100
36	William L. Shelton	4,500	1,890	2,400	2,100
38	Isabella L. Ellis	4,500	1,980	2,500	2,000
40	Jacob Long	4,000	1,883	2,400	1,600
42	Wilhemenia A. Hylton	4,000	1,925	2,400	1,600
	Cor. Carleton.				

HOWARD STREET

13, 15	Animal Res. League *et al.*	28,700	1,039	22,800	5,900
17	Cyrus Sargeant *et al.*	25,000	1,000	20,000	5,000
21, 23	Realty Inc.	37,000	1,020	22,500	14,500
25	Joe and Nemo, Inc.	60,000	930	37,200	22,800
	Cor. Stoddard.				
27, 29	Abraham P. Levin	65,000	2,700	54,000	11,000

No.	Owner	Total	Sq. Ft.	Land	Building
31	Pearl Ruth Levin	$17,000	1,518	$10,600	$6,400
33	Abraham P. Levin	18,000	1,700	11,900	6,100
35	Orrin Levin *et al.*	20,000	1,800	12,600	7,400
37	Chin Ming	17,000	1,868	13,100	3,900
39	J. H. Soliday *et al.* trs.	17,000	1,642	11,500	5,500
41	Cyrus Sargeant *et al.*	12,000	1,756	10,500	1,500
43	Ida Massa	35,000	2,390	23,900	11,100
45, 53	Valued at 10 Bulfinch Street.				
30, 36	Luke Beard hrs.	150,000	9,865	118,400	31,600
48	Gilbert D. Pierce *et al.*	14,000	1,750	10,500	3,500
50	John J. Reardon	9,000	1,970	5,900	3,100
52, 54	Realty Inc.	15,000	1,600	15,000	
56, 60	Realty Inc.	18,000	1,235	18,000	

HUDSON STREET

3	Wong Hing Sang *et al.* trs.	4,200	389	1,600	2,600
5, 9	Ray Jacobs *et al.*	40,000	2,925	10,700	29,300
11	Henry C. Thacher hrs.	12,000	1,470	5,900	6,100
13	Leon A. Hadge	8,000	1,470	5,900	2,100
15	Joseph A. Hadge	8,000	1,470	5,900	2,100
17	Jamily E. Homsey	8,000	1,470	5,900	2,100
19	Henry C. Thacher hrs.	12,000	1,470	5,900	6,100
21	Henry C. Thacher hrs.	12,000	1,470	5,900	6,100
23	Katherine Flynn	10,000	1,470	5,900	4,100
25, 29	Atlantic Refining Co.	Valued at 74-84 Kneeland Street.			
	Cor. Kneeland.				
47	Monsour Laham	4,200	1,400	4,200	
49	Fares G. Deban	4,200	1,400	4,200	
51	Fares G. Deban *et al.*	4,200	1,400	4,200	
53	Paul K. Handy	4,100	1,376	4,100	
55	Home Savings Bank	8,000	1,500	4,500	3,500
59	Michael J. Hogan	4,500	1,041	3,100	1,400
61	Michael J. Hogan	4,500	1,252	3,700	800
71	Julia Ayoub	4,500	1,183	2,400	2,100
73	Ajea Arbenee	4,000	1,186	2,400	1,600
75	John G. Sabbey	4,500	1,186	2,400	2,100
77	Mary G. Homsi	4,500	1,186	2,400	2,100
79	Charlie Teebagy *et al.*	4,500	1,183	2,400	2,100
89	Edward H. Rogers	5,500	1,400	2,800	2,700
91	Edward H. Rogers	5,500	1,400	2,800	2,700
93	Edward H. Rogers tr.	5,500	1,400	2,800	2,700
95	George M. Hadge tr.	5,000	1,400	2,800	2,200
97	Mary Tawa	5,500	1,400	2,800	2,700

No.	Owner	Total	Sq. Ft.	Land	Building
99	Edward H. Rogers tr.	$5,500	1,400	$2,800	$2,700
101	Catherine L. Welsh *et al.*	5,500	1,400	2,800	2,700
103	Arthur Tradd *et al.*	5,500	1,400	2,800	2,700
105	York Realty Inc.	2,800	1,400	2,800	
107	York Realty Inc.	2,800	1,400	2,800	
117	*United Antiochian Soc. of St. Mary	20,000	4,216	8,400	11,600
123	Lillian M. Patch	5,000	1,400	2,800	2,200
125	Michael Joseph *et al.*	4,500	1,400	2,800	1,700
127	Martha Kantus	5,000	1,400	2,800	2,200
129	Abraham J. Maloof	5,000	1,400	2,800	2,200
131	Mary S. J. Sayr	5,000	1,400	2,800	2,200
133	Raymond M. Leasher *et al.*	5,000	1,400	2,800	2,200
135	Raymond M. Leasher *et al.*	5,000	1,400	2,800	2,200
137	Home Owners Loan Corp.	5,000	1,400	2,800	2,200
139	Geo. D. Moses *et al.*	4,500	1,400	2,800	1,700
141	Assad Corey	4,500	1,396	2,800	1,700
143	Yamna Amekeey	4,000	1,400	2,800	1,200
145	Zareefy Ameeky	5,000	1,400	2,800	2,200
147	Zareefy Ameeky	5,000	1,400	2,800	2,200
149	Henry F. Birmingham *et al.*	1,500	513	1,500	
	Cor. Curve.				
4	Yee Ging Wee *et al.* trs.	7,000	1,271	5,000	2,000
6	Wm. A. Rodday trs.	9,000	1,250	5,000	4,000
8	Soo Hoo Chong *et al.*	7,000	1,253	5,000	2,000
10	Soo Hoo Chong *et al.*	7,000	1,253	5,000	2,000
12	Moses K. Shibley	7,000	1,266	5,000	2,000
14	Alfred George	7,000	1,252	5,000	2,000
16	York Realty Inc.	8,000	1,260	5,000	3,000
18	James J. Sullivan	7,000	1,260	5,000	2,000
20	Lee Szee Wong	8,500	1,271	4,900	3,600
24	Mary A. Calligan	3,700	1,230	3,700	
26	Ung Hay Hsang *et al.* trs.	2,800	922	2,800	
28	Ung Hay Hsang *et al.* trs.	2,800	922	2,800	
30	Mary Calligan	2,900	984	2,900	
32	Sadie T. Maloof *et al.*	5,000	1,060	3,200	1,800
34	Mary Aboozbeeb	5,000	1,058	3,200	1,800
36	Louis Koram *et al.*	5,000	1,060	3,200	1,800
38	Guiseppina Bataglia	5,000	1,060	3,200	1,800
40	Ajea Arbenee	5,000	1,189	3,600	1,400
42	George M. Hadge	5,000	1,189	3,600	1,400
44	George M. Hadge	5,000	1,189	3,600	1,400
46	Lily H. Kwong	5,000	1,230	3,700	1,300
48	Lily H. Kwong	5,000	1,230	3,700	1,300

No.	Owner	Total	Sq. Ft.	Land	Building
50, 52	Namey Resha	$12,000	2,450	$7,400	$4,600
54	Fares G. Deban	5,000	928	2,800	2,200
56	Agaby M. Hadge	5,000	950	2,900	2,100
	Cor. Harvard.				
58, 66	Josephine E. McCarthy	13,600	5,450	13,600	
68	*St. John's Society of Damascus	15,000	1,298	2,600	12,400
70	Adelle Shayeb	5,500	1,234	2,500	3,000
72	Freda A. Shabo	5,500	1,230	2,500	3,000
74	George David	5,000	1,233	2,500	2,500
76	Mary Alum *et al.*	5,500	1,237	2,500	3,000
78	Josephine Alum	5,500	1,294	2,600	2,900
80	Josephine Alum	5,500	1,297	2,600	2,900
82, 84	**Virgin Mary Society of Damascus	11,500	1,768	3,600	7,900
86	Sophie A. Nigam	5,500	1,230	2,500	3,000
88	Majeed B. Maloof	5,500	1,230	2,500	3,000
90	Edward F. McNamara	5,500	1,230	2,500	3,000
92	Alexander Babbatt *et al.*	5,500	1,230	2,500	3,000
94	Ajea Arbenee	4,500	1,230	2,500	2,000
96	Habib Tawa *et al.*	5,500	1,230	2,500	3,000
98	Azif M. Scoff *et al.*	5,500	1,230	2,500	3,000
100	John Gaston *et al.* trs.	4,500	972	1,900	2,600
102	John Gaston *et al.* trs.	4,500	816	1,600	2,900
104, 106	Anthony Rahwan tr. *et al.*	6,000	1,680	5,000	1,000
	Cor. Oak.				
112	Elias N. Haddad	4,500	1,312	2,600	1,900
114	Gabriel J. E. Jabraly *et al.*	4,500	1,320	2,600	1,900
116	Minnie Jadoun *et al.*	4,500	1,365	2,700	1,800
118	D. F. McGarry hrs.	4,500	1,117	2,200	2,300
120	Emily Merageas	4,000	1,117	2,200	1,800
122	Mary H. Terrio	3,500	1,178	2,400	1,100
124	Mary H. Terrio	3,000	1,178	2,400	600
126	Frances Shaffer	4,000	1,178	2,400	1,600
132	†City of Boston	2,800	1,414	2,800	
134	Hyman Yanco	4,500	1,414	2,800	1,700
136	Abdo Peters	4,500	1,250	2,500	2,000
138	Rose T. Dow	4,000	1,353	2,700	1,300
140	Mary Alum *et al.*	4,500	1,260	2,500	2,000
142, 144	Abraham Khourey	5,000	1,700	4,200	800
	Cor. Curve.				

HULL STREET

7	Antonio Pestauro *et al.*	10,000	986	2,000	8,000
9, 15	*City of Boston, see Snelling Place.				
	*City of Boston	177,400	88,720	177,400	
	Cor. Snowhill.				

No.	Owner	Total	Sq. Ft.	Land	Building
53	Bernardine Granara	$2,400	594	$1,200	$1,200
55	Peter A. Capodilupo *et al.*	2,800	800	1,600	1,200
57	Nicola Scanzo *et al.*	4,500	950	1,900	2,600
59	Raffael Giannato *et al.*	18,000	1,912	3,800	14,200
6	Christoforo Polci *et al.*	7,500	814	1,600	5,900
8	Pellegrino Masiello *et al.*	7,000	875	1,800	5,200
10	Francesco Ratto	7,000	877	1,800	5,200
12	Camillo Marotta	7,000	876	1,800	5,200
14	Christina Ventullo	10,000	1,016	2,000	8,000
14½	Michele Moschella *et al.*	10,000	1,056	2,100	7,900
16	Giuseppe Sarno	10,000	1,321	2,600	7,400
18, 20	Corrado Valro *et al.*	15,000	1,759	3,500	11,500
22	Severino D'Alelio *et al.*	12,000	1,400	2,800	9,200
24	Severino D'Alelio *et al.*	12,000	1,716	3,400	8,600
28	Giovanni Ghiradelli	13,500	1,581	3,100	10,400
30	Carmelo Capobianco	9,000	1,275	2,600	6,400
32	Anthony Capobianco *et al.*	8,000	1,054	2,100	5,900
34	Bartolonio Parode *et al.*	9,000	955	2,000	7,000
36	*Wom.'s M. E. Home Mis.	25,000	1,500	3,000	22,000
38, 40	*Wom.'s M. E. Home Mis.	35,000	1,520	3,000	32,000
	Cor. Hull Place.				
44	Mathilde Leverone	2,500	449	1,000	1,500
46	Albert Montardo	4,000	494	1,000	3,000
48	Joseph Moglia	4,000	459	900	3,100
50	Michele Giudice	3,500	684	1,400	2,100
52	Maria D'Ambrosio	8,500	792	2,400	6,100
	Cor. Snowhill.				
	HULL STREET COURT				
1	Maria Cuneo	3,500	740	700	2,800
2	John Garibotti *et al.*	3,500	740	700	2,800
	HULL STREET PLACE				
1	Guiseppe Leverone	1,600	419	400	1,200
2	Wom.'s Home Miss. So.	1,000	479	500	500
	HUNNEMAN COURT				
	The Goldthwaite Fur. Co.	9,000	5,725	2,000	7,000
	HUNNEMAN STREET				
27	Mary G. Barrett	4,000	6,167	3,100	900

No.	Owner	Total	Sq. Ft.	Land	Building
33	Annie Waldman	$11,000	5,960	$3,000	$8,000
	Annie Waldman	1,300	2,627	1,300	
	S. W. Side.				
24, 28	Mary G. Barrett	11,500	22,390	11,200	300
	Cor. Reed.				

HUNTINGTON AVENUE

	Cor. Blagden.				
15, 35	Mass. Hosp'l Life Ins. Co.	300,000	14,472	217,100	82,900
39	Charles W. Rowell	37,300	2,000	26,000	11,300
41	Charles W. Rowell	38,800	2,152	27,500	11,300
47, 51	Daniel Needham	230,000	11,053	176,800	53,200
	Cor. Exeter.				
55, 57	B. & A. R. R. Co. Valued on Boylston Street.				
63, 95	B. & A. R. R. Co.	4,013,600	608,943	3,970,400	43,200
97, 141	**Mass. Char. Mech. As.	885,600	109,890	714,300	171,300
151, 153	Mass. Universalist Convention	50,000	4,779	33,500	16,500
155	F. R. Bangs *et al.* trs.	24,000	3,202	19,200	4,800
157	Esther B. Kaercher	24,000	3,193	19,200	4,800
159	Robert J. Lyttle	23,000	2,995	18,000	5,000
161	Ruth V. Northrup	23,000	2,995	18,000	5,000
163	Ruth V. Northrup	23,000	2,988	18,000	5,000
165	Fermont Brothers Inc.	23,000	3,000	18,000	5,000
167	Fermont Brothers Inc.	23,000	3,000	18,000	5,000
169, 173	Anna M. Feeley	100,000	9,000	54,000	46,000
175, 179	Charles B. McLaughlin	155,000	9,000	54,000	101,000
181	Charles B. McLaughlin	25,000	3,000	18,000	7,000
183	Henry M. Channing tr.	23,000	3,000	18,000	5,000
185	Henry M. Channing tr.	23,000	3,000	18,000	5,000
187, 189	B. H. Leighton *et al.* trs.	50,000	6,500	39,000	11,000
191	B. H. Leighton *et al.* trs.	25,000	3,375	20,000	5,000
193	B. H. Leighton *et al.* trs.	19,500	2,400	14,400	5,100
195	B. H. Leighton *et al.* trs.	26,000	2,834	19,800	6,200
	Cor. Norway.				
N.W. Side	First Church of Christ, Scientist, Park	416,400	83,275	416,400	
235, 243	B. H. Leighton *et al.* trs.	400,000	22,500	270,000	130,000
	*Mass. Horticultural Soc.	745,000	22,500	585,000	160,000
	Cor. Massachusetts Ave.				
249	Boston Symphony Orchestra Inc.	730,000	34,611	623,000	107,000
251, 289	The Huntington Co.	850,000	51,547	567,000	283,000
	Cor. Gainsborough.				

JOHN A. HOPE, Inc.
2 Thompson Square
Charlestown Station
Boston, Mass.
CHArlestown 2434
GARAGE — STORE — FACTORY — SALES — LEASES — MANAGEMENT

No.	Owner	Total	Sq. Ft.	Land	Building
291, 301	Boston Safe D. & Tr. Co.	$225,000	17,314	$173,100	$51,900
305, 307	Hotel Huntington Inc.	126,000	5,692	28,500	97,500
309, 315	Exchange Trust Co.	180,000	13,800	69,000	111,000
319	Harry Coleman *et al.* trs.	81,000	8,257	41,300	39,700
327	Harry Coleman *et al.* trs.	76,500	7,998	40,000	36,500
331	Harry Coleman *et al.* trs.	67,000	6,006	30,000	37,000
335	Harry Coleman *et al.* trs.	67,000	5,980	30,000	37,000
337, 339	Harry Coleman *et al.* trs.	140,000	11,500	48,000	92,000
	Cor. Opera Place.				
341, 351	Select Theatres Inc.	240,000	33,764	135,000	105,000
353	Benjamin Prince	50,000	7,647	22,900	27,100
	Cor. Forsyth.				
365, 367	Boston Storage Warehouse Company	1,160,000	59,485	237,900	922,100
387, 395	Roosevelt Company	340,000	25,274	75,800	264,200
	Cor. Fencourt.				
407	Samuel U. Goldberg	75,000	5,852	29,300	45,700
409	Boston Management Corp.	75,000	4,534	27,200	47,800
	Cor. Hemenway.				
465, 479	*Museum of Fine Arts	3,450,000	516,640	1,550,000	1,900,000
	Cor. Museum Rd.				
491	Fannie Goodman *et al.*	90,000	6,842	34,200	55,800
497	Louvre Inc.	62,000	6,561	26,200	35,800
505	First Equity Corpn.	90,000	5,500	27,500	62,500
	Cor. Louis Prang.				
525	The Texas Company	70,000	17,537	52,600	17,400
	Jnctn. Vancouver St.				
541	Socony-Vacuum Oil Co.	30,000	6,803	20,400	9,600
Rear	James C. Ayr *et al.* trs.	3,100	6,262	3,100	
Lot 18	James C. Ayr *et al.* trs.	3,300	2,181	3,300	
Lot 17	James C. Ayr *et al.* trs.	3,200	1,832	3,200	
Lot 16	James C. Ayr *et al.* trs.	3,000	1,731	3,000	
Lot 15	James C. Ayr *et al.* trs.	2,800	1,628	2,800	
Lot 14	James C. Ayr *et al.* trs.	2,700	1,526	2,700	
553	Warren E. Collins Inc.	11,000	1,870	3,700	7,300
555	Warren E. Collins, Inc.	11,000	1,588	3,200	7,800
557, 561	Mary F. Kett	9,000	1,828	3,700	5,300
	Cor. Evans Way.				
	Francis J. Ward devs.	37,400	22,420	37,400	
	Cor. Longwood Avenue.				
	*City of Boston, Girls' Latin, P.A.Collins and Normal Schools	975,000	141,076	225,000	750,000
635, 639	Rose Sparr	20,500	1,866	13,100	7,400
639B	Leo Sexemy	2,400	169	1,400	1,000
641	Norah Salah tr.	30,000	3,441	7,000	23,000

No.	Owner	Total	Sq. Ft.	Land	Building
643, 645	Norah Salah tr.	$30,000	2,496	$10,000	$20,000
	Cor. Worthington.				
	*City of Boston	105,000	28,307	63,700	41,300
665	Vernon Garage, Inc.	10,000	894	6,300	3,700
	Cor. Wigglesworth.				
Pt. Lot 37	*P. & F. of Harvard Col.	3,400	1,520	3,400	
Pt. Lot 36	*P. & F. of Harvard Col.	2,400	1,100	2,400	
Pt. Lot 35	*P. & F. of Harvard Col.	2,700	1,219	2,700	
697, 721	*Peter Bent Brigham Hospital	2,700,000	414,837	829,700	1,870,300
	Cor. Francis St.				
727, 731	Charles H. Winn	37,000	7,414	22,000	15,000
733, 739	Mary A. Harmon *et al.*	27,000	5,000	15,000	12,000
741, 743	Louise G. Lyons	24,500	3,405	8,500	16,000
745, 747	John B. Lyons Jr.	15,000	1,625	5,000	10,000
	Cor. Fenwood Road.				
W. Side	*City of Boston	173,700	27,923	23,700	150,000
761, 773	Warren Management Realty Corp.	25,000	8,103	14,000	11,000
775	Harris Gertlin	10,400	3,684	6,400	4,000
777, 779	Alice G. Johnston	50,000	9,178	13,800	36,200
	Cor. St. Albans Road.				
783, 785	Alice G. Johnston	50,000	10,000	12,500	37,500
791	Veronica Kazanjian *et al.*	6,900	1,627	2,100	4,800
793	Veronica Kazanjian *et al.*	6,900	1,609	2,200	4,700
795, 797	Veronica Kazanjian *et al.*	8,000	1,745	2,200	5,800
	Cor. Kempton St.				
799, 801	Johanna A. Mayer	8,000	1,804	2,300	5,700
803	Johanna A. Mayer	7,500	1,638	2,100	5,400
805	Johanna A. Mayer	8,500	1,647	2,100	6,400
841	*House of Good Shepherd	469,900	460,265	220,900	249,000
873	Meyer I. Eilberg *et al.*	26,800	9,463	10,800	16,000
875	Meyer I. Eilberg *et al.*	24,500	5,726	6,500	18,000
877	Meyer I. Eilberg *et al.*	24,500	5,686	6,500	18,000
881	Sylvesta Svickla	21,600	4,333	5,600	16,000
883	Sylvesta Svickla	21,200	3,985	5,200	16,000
887, 895	Joseph T. Murphy tr.	44,000	8,640	11,000	33,000
901	George Scott. Valued at 394 Riverway.				
	Cor. Riverway.				
	Cor. Dartmouth.				
8, 14A	S. S. Pierce Realty Co.	597,000	10,841	433,600	163,400
16, 20	F. W. Kittredge *et al.*	120,000	5,985	89,800	30,200
22	Harriet L. Hemenway	50,000	1,960	39,200	10,800
24, 38	Walter E. Hewins *et al.* trs.	400,000	17,896	340,000	60,000
S. E. Side	William A. Muller *et al.* trs.		2,620		

Insurance JORDAN, READ & COMPANY Insurance
145 MILK STREET HANcock 9300

No.	Owner	Total	Sq. Ft.	Land	Building
46	William A. Muller *et al.* trs.	$223,700	13,773	$220,400	$3,300
	Cor. Stuart.				
56, 58	Bost. & Albany R. R. Co.	168,600	26,962	161,800	6,800
	Cor. Irvington.				
64	J. Albert Walker hrs.	45,000	3,000	33,000	12,000
66, 66A	J. Albert Walker hrs.	38,600	3,000	27,000	11,600
68	J. Albert Walker hrs.	34,300	3,000	21,000	13,300
70	J. Albert Walker hrs.	34,300	3,000	21,000	13,300
72	Charlotte M. Doherty	38,000	3,000	21,000	17,000
74	Charlotte M. Doherty	38,000	3,000	21,000	17,000
76	Harry J. Larson	33,000	3,285	23,000	10,000
78	Harry J. Larson	35,000	3,312	23,200	11,800
80	Mary A. Greene *et al.*	32,000	3,299	23,100	8,900
82	Thomas W. Dooley	30,000	3,303	23,100	6,900
84	Arvin R. Duval	30,000	3,291	23,000	7,000
86	John C. Blondell *et al.*	33,000	3,305	24,100	8,900
90	F. R. Bangs *et al.* trs.	27,000	3,000	18,000	9,000
92	F. R. Bangs *et al.* trs.	27,000	3,000	18,000	9,000
94	Henry M. Channing tr.	27,000	3,003	18,000	9,000
96	Esther F. Kaercher	27,000	3,000	18,000	9,000
98	Julia E. Sullivan	27,000	3,000	18,000	9,000
100	Home Savings Bank	27,000	2,748	16,300	10,700
102	Realty Inc.	45,000	3,252	24,400	20,600
	Cor. Garrison.				
106	Arthur F. McEvoy	30,000	2,880	20,000	10,000
108	Joseph W. Lane *et al.*	26,000	3,000	19,500	6,500
110	Boston Safe D. & T. Co. tr.	24,000	2,880	18,700	5,300
112	Henry C. Brookings	24,000	2,880	18,700	5,300
114	Walter Nash	27,000	3,006	19,500	7,500
116	Walter Nash	27,000	3,012	19,600	7,400
118	Walter Nash	27,000	2,875	18,700	8,300
120	A. D. Manuelian	24,000	2,887	18,700	5,300
122	John J. Morrissey	24,000	2,874	18,700	5,300
124	Brookline R. E. & Inv. Co.	27,000	2,874	18,700	8,300
128	Brookline R. E. & Inv. Co.	27,000	2,875	18,700	8,300
130	Lina E. Hobbs	25,000	2,875	18,700	6,300
132	Samuel Hobbs	25,000	2,948	19,200	5,800
134	Ruth V. Northup	24,000	2,880	17,300	6,700
136	Lowell Five Cents Savings Bank	30,000	2,880	17,300	12,700
138	Lowell Five Cents Savings Bank	30,000	2,880	17,300	12,700
140	M. R. Connolly *et al.* trs.	27,000	2,880	20,000	7,000
142	M. R. Connolly *et al.* trs.	27,000	2,860	20,000	7,000

No.	Owner	Total	Sq. Ft.	Land	Building
144, 148	S. G. Allen *et al.* trs.	$100,000	6,026	$60,300	$39,700
	Cor. W. Newton.				
150	Lynn Instn. for Savings	75,000	4,273	42,700	32,300
152	John C. Walsh	30,000	3,000	18,000	12,000
154	Walter R. Moore	17,500	3,000	15,000	2,500
156	Alexes Frankie	23,000	2,648	13,200	9,800
158	Alexes Frankie	23,000	2,638	13,200	9,800
160	Joseph M. Isenberg *et al.*	26,000	2,642	13,200	12,800
162	Joseph M. Isenberg *et al.*	24,000	2,632	13,200	10,800
164	George Simches	23,000	3,360	16,800	6,200
166	George Simches	23,000	3,249	16,200	6,800
168	George Simches	23,000	3,249	16,200	6,800
170	Realty Inc.	23,000	3,252	16,200	6,800
172	Realty Inc.	23,000	3,235	16,200	6,800
176, 178	J. B. Thomas *et al.* trs.	85,000	7,426	37,100	47,900
180	J. B. Thomas *et al.* trs.	36,000	3,600	18,000	18,000
186	Valued at 8 Cumberland Street.				
	Cor. Cumberland.				
194	Ruth V. Northrup	30,000	3,243	22,700	7,300
196	Goldie Barron	23,000	2,236	15,700	7,300
200	**Allan Forbes *et al.* trs.	107,500	6,080	36,400	71,100
202	Paul M. Hamlen tr.	25,000	3,255	19,500	5,500
204	Paul M. Hamlen tr.	25,000	3,255	19,500	5,500
206	H. L. Sampson *et al.* trs.	25,000	3,271	19,600	5,400
208	H. L. Sampson *et al.* trs.	25,000	3,271	19,600	5,400
210	George Demeter	24,000	2,880	17,300	6,700
212	Pan Demeter	24,000	2,880	17,300	6,700
214, 216	Harry Coleman *et al.* trs.	70,000	5,760	34,600	35,400
218	Minnie Furash	70,000	6,720	40,300	29,700
222	Paul M. Hamlen tr.	27,000	3,360	20,200	6,800
224	Paul M. Hamlen tr.	27,000	3,360	20,200	6,800
226	Paul M. Hamlen tr.	38,000	2,880	25,900	12,100
228	Paul M. Hamlen tr.	36,000	2,640	24,000	12,000
230	Ira M. Hamilburg	30,000	2,640	23,800	6,200
232	Joseph B. Ellis *et al.*	29,000	2,640	23,800	5,200
234, 238	Fifty Associates	198,000	7,920	110,900	87,100
240	Samuel Temple *et al.*	125,000	3,606	86,500	38,500
	Cor. Massachusetts Avenue.				
242, 248	Charles F. Dutch *et al.* trs.	310,000	6,108	183,200	126,800
250	Leo Hirsh *et al.*	50,000	3,000	39,000	11,000
252, 254	Gertrude R. Clapp *et al.*	100,000	5,455	54,600	45,400
258	Childs Dining Hall Co.	205,000	11,635	116,400	88,600
264	Repertory Incorp'd	350,000	17,074	170,700	179,300
270-280	Harry Coleman *et al.* trs.	205,000	9,134	91,300	113,700
282, 286	Putnam Hotel Co.	56,000	3,720	37,000	19,000
	Cor. Gainsborough.				

JOHN A. HOPE, Inc.
GARAGE — STORE — FACTORY — SALES — LEASES — MANAGEMENT
2 Thompson Square
Charlestown Station
Boston, Mass.
CHArlestown 2434

No.	Owner	Total	Sq. Ft.	Land	Building
294	**N. E. Conservatory of Music	$834,900	45,269	$181,100	$653,800
312, 320	*Boston Y. M. C. A.	1,120,000	68,572	205,700	914,300
S. Side	*N. E. Univ. of B. Y. M. C. A.	315,000	136,202	272,400	42,600
In Rear	N. E. Univ. of Mass.	1,600	1,289	1,600	
S. Side	*N. E. Univ. B. Y. M. C. A.	26,400	13,205	26,400	
336	*N. E. Univ. B. Y. M. C. A.	156,000	78,204	156,000	
In Rear	*N. E. Univ. B.Y.M.C.A.	41,300	20,635	41,300	
Lot F	The Durant Inc.	210,000	70,001	210,000	
416	*Trs. Tufts College	240,000	22,926	68,800	171,200
	Cor. Greenleaf.				
	*Trs. Tufts College	160,000	58,960	117,900	42,100
	Cor. Drisko, No. 15.				
436, 438	Michael Gogos *et al.*	17,000	1,311	9,800	7,200
440	Michael P. Gogos *et al.*	7,000	917	3,600	3,400
	Junc. Parker.				
444-452	Joseph Newman	30,000	3,831	19,200	10,800
454-460	Rob't E. Dillon *et al.* trs.	145,000	14,912	44,700	100,300
464	Robert T. Paine *et al.* trs.	85,000	6,395	25,600	59,400
	Wentworth Institute	208,000	139,151	208,000	
	Cor. Ruggles.				
	*Wentworth Institute	1,130,000	445,247	333,900	796,100
560	*City of Boston	120,000	24,628	36,900	83,100
572	Sumner L. Poorvu *et al.*	118,000	8,819	17,600	100,400
574	Sumner L. Poorvu *et al.*	117,000	7,890	15,800	101,200
	Julius I. Nesson	4,000	2,856	4,000	
	Julius I. Nesson	16,000	16,000	16,000	
	Cor. Vancouver.				
584, 588	Joseph M. Isenberg *et al.*	20,000	2,312	6,900	13,100
590	John A. Hope *et al.* trs.	72,000	13,012	26,000	46,000
	Cor. Ward.				
S. E. Side	Mary J. Donnelly tr.	6,300	8,427	6,300	
	Cor. St. Alphonsus.				
620-634	F. Ward Paine tr.	119,700	49,076	98,200	21,500
640, 644	Julius Kozodoy	110,000	6,477	19,500	90,500
	Cor. Longwood Avenue.				
646, 650	Samuel H. Wachsman	45,800	12,889	25,800	20,000
652, 654	A. M. Sonnabend *et al.* trs.	65,000	6,163	15,400	49,600
656	A. M. Sonnabend *et al.* trs.	65,000	5,333	13,300	51,700
	Cor. Conant.				
660	Charles A. Malley tr.	96,000	8,079	16,000	80,000
	Cor. Worthington.				
664, 670	Alice J. Powers	35,400	8,531	23,400	12,000
682	Edward F. Mahady *et al.*	30,700	2,080	4,700	26,000
692	Mary F. Connely	11,000	1,469	3,700	7,300
694	James Kelly *et al.*	9,900	1,385	2,700	7,200
696	Grand Realty Trust Inc.	15,000	2,038	4,000	11,000

No.	Owner	Total	Sq. Ft.	Land	Building
698	Mary E. Kett	$9,500	2,023	$4,000	$5,500
700	Mary E. Kett	7,700	1,334	2,700	5,000
702	John Jackson *et al.*	8,300	1,662	3,300	5,000
704	Edith G. Adams	12,200	3,563	7,000	5,200
706, 712	Niles Management Inc.	77,000	11,233	21,000	56,000
714, 722	John H. O'Neil *et al.*	66,900	6,606	26,400	40,500
	Cor. Tremont.				
	Cor. Calumet.				
724, 742	Louis Kaplan	80,000	8,522	35,000	45,000
746, 748	A. Ingraham Bicknell	19,600	2,662	10,600	9,000
750	Louise S. Long *et al.*	9,000	1,529	3,000	6,000
752	Francis Hoffman	7,700	1,599	3,200	4,500
754	Frank Malfa	8,400	1,738	3,400	5,000
756	Ella M. Bailey	6,900	1,854	3,700	3,200
758	Ella M. Bailey	6,900	1,974	4,000	2,900
760	Lillie L. Greenhood	7,700	2,003	4,000	3,700
762	Lillie L. Greenhood	6,900	1,638	3,200	3,700
764	Frank Lamalfa	9,800	1,394	2,800	7,000
	Cor. Wait St.				
766, 770	Allied Realty Co.	24,300	4,073	8,100	16,200
772	Allied Realty Co.	6,200	2,024	3,000	3,200
774	Allied Realty Co.	6,500	2,628	3,900	2,600
776	Allied Realty Co.	6,500	2,658	4,000	2,500
778	Allied Realty Co.	6,300	2,504	3,800	2,500
780	Allied Realty Co.	6,200	2,405	3,600	2,600
782	Allied Realty Co.	6,100	2,327	3,500	2,600
	Cor. Mission St.				
784, 804	Betsy Kessler	65,000	19,063	28,500	36,500
	Cor. Frawley St.				
804A, 810	Frank W. Forbes	18,000	8,000	8,000	10,000
812	Garage Realty Corp.	60,000	23,500	9,400	50,600
816, 818	Gregory A. Peterson	5,700	3,016	2,700	3,000
820, 824	James A. Peterson	14,300	1,794	2,300	12,000
	Cor. Shepard Ave.				
826	Emilo Frech	6,600	1,111	1,400	5,200
828	Domenica Leonti	6,300	1,059	1,300	5,000
830	Josephine M. Merlino	6,400	1,132	1,400	5,000
832	Frank Crisafulli *et al.*	6,300	1,080	1,300	5,000
834	Annie J. Cullinane *et al.*	6,700	916	1,200	5,500
	Cor. Parker Hill Ave.				
836	Hannah Greenhood	6,500	1,991	2,000	4,500
838	Hannah Greenhood	6,000	1,280	1,500	4,500
840	Hannah Greenhood	5,900	1,212	1,400	4,500
S. Side	Hannah Greenhood	3,000	3,545	3,000	

No.	Owner	Total	Sq. Ft.	Land	Building
846	Helen Suplicki	$6,800	2,413	$2,800	$4,000
848	Helen Suplicki	6,500	2,267	2,500	4,000
850	Helen Suplicki	6,400	2,159	2,400	4,000
852, 854	Vangel Christu *et al.*	9,200	2,769	3,200	6,000
858	Katherine C. Piper	6,000	1,304	1,500	4,500
860	Katherine C. Piper	6,600	1,686	2,100	4,500
862	Katherine C. Piper	7,000	2,076	2,500	4,500
864	Katherine C. Piper	7,100	2,128	2,600	4,500
866	Katherine C. Piper	7,100	2,201	2,600	4,500
868	Katherine C. Piper	7,300	2,193	2,800	4,500
870	Katherine C. Piper	7,400	2,176	2,900	4,500
872	Katherine C. Piper	7,600	2,160	3,100	4,500
	Cor. Colburn.				
878	Eliot Savings Bank	8,700	2,031	2,900	5,800
880	Eliot Savings Bank	8,600	2,067	2,800	5,800
882	Martin Kroll *et al.*	8,500	2,081	2,700	5,800
884	Martin Kroll *et al.*	8,500	2,066	2,700	5,800
886	Joseph T. Murphy tr.	8,500	2,070	2,700	5,800
888	Joseph T. Murphy tr.	8,500	2,070	2,700	5,800
890	Joseph T. Murphy tr.	8,500	2,070	2,700	5,800
892	Joseph T. Murphy tr.	8,500	2,070	2,700	5,800
894	Joseph T. Murphy tr.	8,500	2,070	2,800	5,700
896	Joseph T. Murphy tr.	9,900	2,070	2,900	7,000
In rear	Herman F. Clark	3,900	32,804	3,900	
900, 904	Peter J. Burke *et al.*	30,000	4,076	10,200	19,800
	Cor. South Huntington Ave.				
908, 920	Ellen D. Reynolds *et al.*	64,100	10,367	31,100	33,000
	Cor. Jamaica Way.				

Consult a Realtor

When you deal with a Realtor you obtain the services of an accepted member of a local Real Estate Board. That in itself gives assurance.

If there should be grounds for complaint against a Realtor you can appeal to the Board of which he is a member. That is a protection.

The standards of the National Association call for honesty and efficiency on the part of its members. That means dependable service.

All Realtors in Boston are members of the Boston Real Estate Exchange and of the National Association of Real Estate Boards, and are bound by its rules and adhere to its code of ethics.

Deal with a Realtor

BOSTON REAL ESTATE EXCHANGE

I

INDIA SQUARE

No.	Owner	Total	Sq. Ft.	Land	Building
	Cor. Broad.				
2	†City of Boston	$25,000	830	$20,800	$4,200
4, 6	Eliot Savings Bank	16,000	800	13,600	2,400
10, 12	Catherine J. Heaney	16,000	800	12,000	4,000
14, 16	John F. Bowditch	14,400	800	12,000	2,400
18, 20	G. Glover Crocker *et al.* trs.	14,400	800	12,000	2,400
22	G. Glover Crocker *et al.* trs.	14,400	800	12,000	2,400
24	G. Glover Crocker *et al.* trs.	15,400	800	12,000	3,400
26	G. Glover Crocker *et al.* trs.	15,400	800	12,000	3,400
28	Valued at 79, 81 India Street.				
	Cor. India.				

INDIA STREET

Numbers on India Street changed in 1932.

29	Francis W. Hunnewell *et al.* trs.	25,400	923	20,300	5,100
31, 35	E. Bridgewater Sav. Bank	39,000	1,778	30,200	8,800
37	Frank E. Buxton tr.	17,200	945	15,100	2,100
	Cor. Custom House.				
41, 47	Henry C. Brookings	110,000	7,871	94,500	15,500
49	Wm. H. Slocum *et al.* trs.	36,000	2,550	30,600	5,400
	Cor. Franklin.				
51	Henry A. Morss *et al.* trs.	22,500	1,775	19,300	3,200
53	G. Glover Crocker *et al.* trs.	21,200	1,806	18,100	3,100
55	G. Glover Crocker *et al.* trs.	21,200	1,806	18,100	3,100
57, 59	C. W. Whittier *et al.* trs.	18,300	1,720	15,500	2,800
	Cor. Wharf.				
63, 67	Home Savings Bank	35,000	2,743	24,700	10,300
69	Isidore Meyer tr.	10,000	905	9,100	900
71, 75	Franklin R. Webber	29,200	2,436	29,200	
79, 81	Franklin Sav. Bank	30,000	1,620	25,900	4,100
	Cor. Export.				
12, 18	Jenney Man'f'g Corp.	85,000	2,384	71,500	13,500
	Cor. Central.				
	Cor. Milk.				
	Boston Grain & Flour Exchange Inc. Valued at 177 Milk Street.				
54, 64	Eleanor H. D. Pearse *et al.* trs.	200,000	14,539	145,300	54,700
	Cor. Sears.				
68	Stephen L. Bartlett	42,500	2,500	35,000	7,500
74, 78	Frederick S. Whitwell *et al.* trs.	144,000	4,941	84,000	60,000

No.	Owner	Total	Sq. Ft.	Land	Building
25	Ed. F. Dalton *et al.* trs.	$8,200	970	$5,600	$2,600
26	Helen de Forest Stodder	7,500	908	5,400	2,100
27	Central W. & W. D. Corp.	7,500	902	5,400	2,100
28	Helen de Forest Stodder	11,000	882	5,300	5,800
29	Central W. & W. D. Corp.	8,000	1,008	6,000	2,000
30, 31	Central W. & W. D. Corp.	7,500	903	5,400	2,100
32, 33	Central W. & W. D. Corp.	11,500	1,360	8,200	3,300
34, 35	Central W. & W. D. Corp.	7,500	890	5,300	2,200
36	Central W. & W. D. Corp.	8,000	1,008	6,000	2,000
37	Helen de Forest Stodder	11,000	895	5,400	5,600
38	Central W. & W. D. Corp.	7,500	902	5,400	2,100
39	Central W. & W. D. Corp.	7,800	970	5,800	2,000
40	Ed. F. Dalton *et al.* trs.	8,200	970	6,300	1,900
41	Ed. F. Dalton *et al.* trs.	10,000	1,014	8,100	1,900

IPSWICH STREET

17	William B. Rice hrs.	30,000	8,105	18,200	11,800
145	Buck Printing Co.	200,000	34,161	93,900	106,100
	Cor. Lansdowne.				
Lot B4	M. E. Wyzanski *et al.* trs.	4,600	4,622	4,600	
Lot B3	Arthur H. Kolsti *et al.*	1,800	1,222	1,800	
155	Mitchel Kolsti *et al.*	4,000	2,001	4,000	
175	Franklin Savings Bank	200,000	51,057	76,600	123,400
	R. W. Nickerson *et al.*	34,900	34,954	34,900	
30	Geo. E. Cabot *et al.* trs.	150,000	17,794	48,900	101,100
132, 156	Edith W. Lillemoen	65,000	24,298	36,500	28,500
160, 170	Charlestown Five Cents Sav. Bank	60,000	24,600	30,900	29,100
176	Rawson Realty & Construction Co. Inc.	400,000	42,622	95,900	304,100
200-202	R. W. Nickerson *et al.*	43,500	21,050	42,100	1,400

IRVING STREET

11, 13A	Rosie Gamarnick	16,000	1,133	4,500	11,500
15	Dinah Adis	8,000	800	3,200	4,800
17	Rosie Gamarnick	17,000	2,412	9,600	7,400
23	David Guren	16,000	1,793	8,100	7,900
	Cor. Phillips.				
31, 33	Rebecca Ehrlich	28,000	3,153	12,600	15,400
39	Redie D. Alston	9,500	965	3,900	5,600
41	Lorin D. Paine tr.	8,500	953	3,800	4,700

No.	Owner	Total	Sq. Ft.	Land	Building
43	Clarence L. Myette	$9,000	1,092	$4,400	$4,600
45	Elmer G. Larson	10,000	1,082	4,400	5,600
14	Bertha Rosen	9,800	1,110	3,600	6,200
16	Antonia Centorino tr.	5,500	770	2,500	3,000
18	Annie E. Dunham	6,000	897	2,700	3,300
22	Rachel Berman	6,300	816	2,400	3,900
24	Peter R. Garrigan	6,800	990	3,000	3,800
26	Peter R. Garrigan	6,800	961	2,900	3,900
28	Carrie O. Moulton	5,700	650	2,000	3,700
30	Charlotte Thomas	4,700	650	2,000	2,700
32	Clara B. Litchfield	4,800	695	2,100	2,700
34	Clara B. Litchfield	4,800	695	2,100	2,700
36	John J. Reardon	6,900	708	2,100	4,800
38	Ellen L. Humphrey *et al.* trs.	6,000	639	1,900	4,100
40	George D. Shaw	6,400	626	1,900	4,500
42	Jane F. Fitzgerald	3,000	480	1,400	1,600
44	Julius J. Hadley	4,000	485	1,500	2,500
46, 48	Joseph Gatz *et al.*	10,000	1,456	4,400	5,600
52, 54	Daniel J. Kelley	10,000	1,494	4,500	5,500
	IRVINGTON STREET				
5	Thomas Hixon tr.	11,000	1,381	4,500	6,500
7	S. G. Allen *et al.* Gdns.	11,000	1,316	4,300	6,700
9	Myron P. Lewis	11,000	1,315	4,300	6,700
11	Abington Sav. Bank	14,000	1,988	7,500	6,500
	Cor. St. Botolph.				
25, 31	K. B. Bond *et al.* trs.	140,000	36,586	91,500	48,500
6, 8	F. Murray Forbes *et al.* trs.	200,000	16,218	97,300	102,700
18, 20	Black & White Taxi Service Co.	85,000	11,310	36,800	48,200
	*Commonwealth of Mass.	357,700	62,356	187,100	170,600
	ISABELLA STREET				
11	Delia B. Croxon	10,000	1,922	4,800	5,200
13	*The Marist Fathers	13,000	2,282	5,100	7,900
25	**The Marist Fathers	69,000	12,942	26,900	42,100
27	Boston S. D. & Tr. Co. tr. *et al.*	11,000	1,788	4,500	6,500
29	Boston S. D. & Tr. Co. tr. *et al.*	11,500	2,215	5,500	6,000
	Cor. Ferdinand.				
8	Esther F. Kaercher	8,500	1,428	4,300	4,200
10	Esther F. Kaercher	8,500	1,397	4,200	4,300
12	Esther F. Kaercher	8,500	1,397	4,200	4,300
14	George D. Moore hrs.	8,000	1,397	4,200	3,800
16	George D. Moore hrs.	8,500	1,397	4,200	4,300
18	George D. Moore hrs.	8,500	1,397	4,200	4,300

No.	Owner	Total	Sq. Ft.	Land	Building
20	Joseph J. Hamel *et al.*	$9,000	1,396	$4,200	$4,800
22	Joseph J. Hamel *et al.*	9,000	1,360	4,100	4,900
24	George D. Moore hrs.	8,000	1,360	4,100	3,900
26, 28	George D. Moore hrs.	19,000	2,720	8,200	10,800
30	Helen W. Bowers	10,000	1,360	4,100	5,900
34	Wm. D. Sohier *et al.* trs.	25,000	4,080	12,200	12,800
40	Henry C. Brookings	30,000	5,474	16,400	13,600

IVANHOE STREET

1, 2	Pasquale Marotta *et al.*	1,000	500	500	500
8	Ray C. Johnson	2,100	1,100	1,100	1,000
12, 14	Benet B. Bristol	1,400	1,266	1,300	100
24	Helen V. Foley	1,200	665	700	500
26	Helen V. Foley	1,200	665	700	500
28	Helen V. Foley	1,200	665	700	500
	Cor. Trumbull.				
30	S. S. Bartlett *et al.* trs.	800	600	600	200
32	S. S. Bartlett *et al.* trs.	800	600	600	200
34	S. S. Bartlett *et al.* trs.	1,100	1,000	1,000	100

IVY STREET

1	Kendall Goodwin	26,000	3,708	8,300	17,700
1A	Frances Day	20,000	2,416	4,800	15,200
3	John E. Costello	10,000	2,262	4,500	5,500
5	John M. Armstrong *et al.*	10,000	2,461	4,500	5,500
7	Isabelle B. Woods	10,000	2,463	4,500	5,500
9	Thomas E. Powers *et al.*	10,000	2,469	4,500	5,500
11	Mary M. O'Neil *et al.*	10,000	2,462	4,500	5,500
13	Julia T. Cox	10,000	2,458	4,500	5,500
15	Grand Realty Trust Inc.	18,000	2,468	4,500	13,500
17	Arthur J. Delaney *et al.*	9,200	2,460	4,500	4,700
	Park Drive.				
21, 27	Morris Jasper	75,000	10,756	32,300	42,700
29	William B. Yates	9,500	2,531	4,300	5,200
31	Rose E. Murphy	10,000	2,529	4,300	5,700
33	Winthrop Wetherbee	10,000	2,530	4,300	5,700
35	Edward S. Tompson *et al.*	10,000	2,534	4,300	5,700
37	Harriet L. Wiley	10,000	2,531	4,300	5,700
39	Mabel H. Harvey	10,000	2,527	4,300	5.700
41	Murdock MacLeod *et al.*	10,000	2,540	4,300	5,700
43	Ellen F. Fitzgerald	10,000	2,540	4,300	5,700
45	Mabel R. Garfield	10,000	2,540	4,300	5,700
47	Mary B. L'Esparance	10,000	2,540	4,300	5,700

No.	Owner	Total	Sq. Ft.	Land	Building
55	Percy B. Maginnis	$34,000	5,886	$8,800	$25,200
	Cor St. Mary's.				
	Cor. Arundel.				
2	Charlestown Five Cents Sav. Bank	32,000	3,071	7,700	24,300
6	Charlestown Five Cents Sav. Bank	63,000	10,855	21,700	41,300
10, 18	Benjamin Snider tr.	175,000	21,840	38,200	136,800
22	C. Irving Herbert	47,000	5,460	9,600	37,400
24	C. Irving Herbert	47,000	5,460	9,600	37,400
34	Ann E. Chamberlin	32,000	5,270	9,200	22,800
38	Harold W. Burnham	20,000	2,634	4,700	15,300
40	John J. Richards	22,000	2,655	4,700	17,300
42	John J. Richards	35,000	5,269	9,200	25,800
44	John J. Richards	28,000	5,269	9,200	18,800
48	John J. Richards	28,000	5,269	9,200	18,800
50, 52	C. Irving Herbert	43,000	5,269	9,200	33,800

The Boston Real Estate Exchange
is the Center of All
Realty Interests

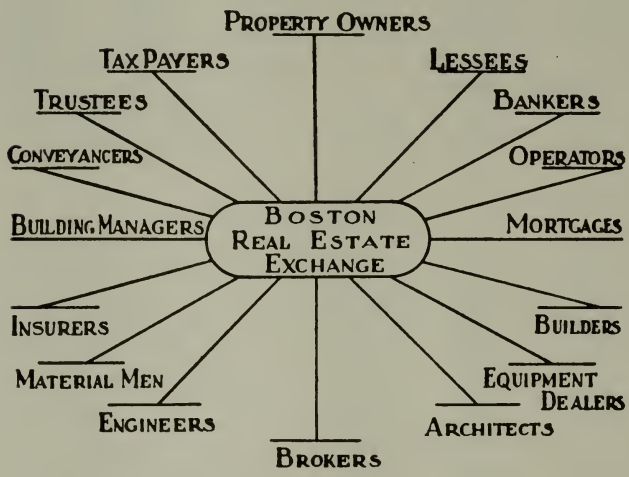

J

JACKSON AVENUE

No.	Owner	Total	Sq. Ft.	Land	Building
3	Raffaelo Di Petro *et al.*	$4,500	891	$900	$3,600
5	Generoso Sacca *et al.*	4,000	781	800	3,200
7	C. W. Whittier *et al.* trs.	1,500	1,100	1,100	400

JACKSON PLACE

1	William J. Stober	20,000	750	15,000	5,000
2	William J. Stober	20,000	750	15,000	5,000
3	Josephine E. Cook *et al.*	20,000	750	15,000	5,000

JAMES STREET

	Cor. East Brookline.				
1	Badeah Assad Kennan	6,000	1,658	2,500	3,500
2	Warren Inst. for Sav'gs	9,000	1,400	1,800	7,200
3	Felicia Czerniawska	5,500	1,803	1,800	3,700
4	Felicia Czerniawska	5,500	1,860	1,900	3,600
5	Christine Ottmer	5,500	1,844	1,800	3,700
6	Marie Maher	5,500	1,848	1,800	3,700
7	Sophie Kurko	5,500	1,834	1,800	3,700
8	†City of Boston	5,000	1,850	1,900	3,100
9	Lena B. Wade	5,000	1,882	1,900	3,100
10	Euphemia A. Kerr	5,500	1,845	1,800	3,700
11	Irakles Tsioutsios	12,500	2,288	1,800	10,700
12	Joseph G. Handy	7,000	2,288	1,800	5,200
13	Home Owners Loan Corp.	7,000	2,250	1,800	5,200
14	Pasquale Caccese	15,000	2,250	2,300	12,700
15	Ignazio Falzone	11,000	1,845	1,800	9,200
16	Lena Wise	20,000	2,190	2,400	17,600

JARVIS STREET

N. Side	J. B. Thomas *et al.* trs.	38,100	69,415	38,100	
Lot E	A. W. Perry Realty Co.	900	2,295	900	
S. Side	A. W. Perry Realty Co.	6,000	17,620	6,000	
S. Side	A. W. Perry Realty Co.	2,000	2,935	2,000	

JASPER PLACE

2	Luigi La Vita	1,200	385	600	600

JOHN A. HOPE, Inc.
2 Thompson Square
Charlestown Station
Boston, Mass.
CHArlestown 2434
GARAGE — STORE — FACTORY — SALES — LEASES — MANAGEMENT

No.	Owner	Total	Sq. Ft.	Land	Building
1	*Boston Dispensary	$5,500	1,120	$2,500	$3,000
2	*Boston Dispensary	5,500	1,120	2,500	3,000
3	*Boston Dispensary	5,500	1,120	2,500	3,000

JEFFERSON STREET

9	Mary L. Kelly	6,000	988	5,000	1,000
11	Lillian I. Squires	6,000	998	5,000	1,000

JERSEY STREET

7, 11	Valued at 78, 88 Brookline Ave.				
19, 23	Franklin Sav. Bank	38,500	9,069	18,100	20,400
25, 29	Actors Fund of America	43,000	10,046	20,100	22,900
31, 37	Ch'town Five Cts. Sav. Bk.	50,000	14,003	28,100	21,900
W. Side	Provident Inst. for Sav'gs	34,900	34,858	34,900	
107	Frank H. Baer	41,000	5,356	8,000	33,000
111	Frank H. Baer	43,000	5,689	11,400	31,600
115, 125	Arthur T. Nelson tr.	45,000	7,867	23,600	21,400
129, 131	Maxwell Drug Co. Inc.	11,000	2,190	4,400	6,600
2, 6	Valued at 64, 76 Brookline Ave.				
24	Boston American League Baseball Co.	764,500	344,526	344,500	420,000
E. Side	Provident Inst. for Sav'gs	9,500	9,462	9,500	
	Cor. Boylston.				
70, 78	Valued at 1296 Boylston St.				
	Cor. Peterborough				
82, 86	Provident Inst. for Sav'gs	115,000	12,116	24,200	90,800
108	Slater-Glasser Realty Corp.	36,000	5,353	8,000	28,000
112	Slater-Glasser Realty Corp.	38,000	5,691	10,000	28,000
120, 126	Valued at 40 Queensberry St.				
130-132	Minnie Missel	11,000	2,288	5,000	6,000
	Cor. Park Drive.				

JERUSALEM PLACE

	*Hamidrosch Beth Shari Jer.	33,800	3,692	9,200	24,600
3	Hamidrosch Beth Shari Jer.	4,300	714	2,100	2,200

JOHN STREET

1, 11	Armour & Company. Valued at 6 Fulton Street.				
13, 15	Benjamin Goralnick	16,500	1,146	14,900	1,600
17, 19	E. Bridgewater Sav. Bank	16,500	1,250	15,000	1,500
21, 23	E. Bridgewater Sav. Bank	16,500	1,250	15,000	1,500
25, 27	O. C. Trust Co. *et al.* trs.	18,500	1,152	13,800	4,700

No.	Owner	Total	Sq. Ft.	Land	Building
29, 31	Joseph Morrill *et al.* trs.	$18,000	1,250	$15,000	$3,000
33, 35	Geo. L. De Blois *et al.* trs.	22,000	1,250	15,000	7,000
37, 39	Max E. Wyzanski *et al.*	21,000	1,203	18,000	3,000

JOY PLACE

S. Side	Little, Brown & Co., Inc.	19,000	840	12,600	6,400
	*City of Boston	11,600	840	10,000	1,600

JOY STREET

1	*Episcopal Church Asso.	200,000	4,460	62,400	137,600
2	King Real Estate Corpn.	40,000	3,750	26,200	13,800
3, 4	Twentieth Century Club	105,000	7,104	71,000	34,000
5	**Appalachian Mountain Club	71,500	4,288	51,500	20,000
6	Lydia L. Cummings	69,500	6,891	65,800	3,700
	Cor. Mt. Vernon.				
8	George A. Brooks *et al.*	13,500	1,300	10,400	3,100
10	George A. Brooks *et al.*	15,500	1,331	12,000	3,500
12	George A. Brooks	16,000	1,250	8,800	7,200
14	Robert T. Marshall	14,000	1,300	9,100	4,900
16	Carl A. Edstrom *et al.*	14,500	1,278	8,900	5,600
18	Caroline L. Carter	15,000	1,168	8,200	6,800
20	C. Herbert Goldthwaite	14,000	1,216	8,500	5 500
22	Caroline Turk	11,000	1,216	8,500	2,500
24, 24A	The Pope Co., Inc.	20,500	818	9,800	10,700
	Cor. Myrtle.				
r. 36	William J. Stober	12,300	2,714	5,400	6,900
36	William J. Stober	8,700	2,370	4,700	4,000
38, 42	E. Sohier Welch *et al.* trs.	23,000	5,800	13,100	9,900
44	Estelle G. Bornstein trst.	23,000	2,583	7,700	15,300
	*City of Boston	10,400	1,938	6,200	4,200
50, 50A	William B. Snow	7,900	1,015	3,000	4,900
52	Mary L. O'Neil	23,000	4,036	12,100	10,900
	*City of Boston	190,000	26,688	80,000	110,000
70, 72	Warren Inst. for Savs.	22,000	3,068	9,200	12,800
	*City of Boston	45,000	6,100	15,300	29,700
80, 82	*City of Boston	4,400	1,447	4,400	
	2 Hoyt Place.				
84	*City of Boston	9,000	900	3,600	5,400
9	Suffolk Sav. Bank	18,000	1,259	7,500	10,500
11	Ray C. Johnson	18,000	1,258	7,500	10,500
11½	Emily J. Frye devs.	12,500	1,270	7,600	4,900
15	Mary A. Winslow devs.	17,000	1,932	11,600	5,400
17	Montgomery Rollins devs.	15,000	1,850	11,100	3,900

No.	Owner	Total	Sq. Ft.	Land	Building
19	Agnes G. McGaw	$20,000	2,181	$13,100	$6,900
21	Andrew N. Winslow tr.	19,000	1,820	10,900	8,100
23	Andrew N. Winslow tr.	24,000	2,244	13,500	10,500
37	Reuben Finkelstein	14,200	1,917	5,800	8,400
39	Valued with 51 Hancock St.				
41	Blanche Sandler	10,000	1,302	4,000	6,000
43	Blanche Sandler	10,000	1,303	4,000	6,000
43A	O. C. Trust Co. tr.	8,500	1,829	5,500	3,000
45	Celia Vitkin	8,200	1,060	3,200	5,000
47	Celia Vitkin	8,200	1,040	3,200	5,000
51	James Clifford	8,000	988	3,000	5,000
53	Agnes E. Bigelow *et al.* trs.	8,000	991	3,000	5,000
55	Agnes E. Bigelow *et al.* trs.	11,000	1,588	4,800	6,200
59	Agnes E. Bigelow *et al.* trs.	4,200	720	2,200	2,000
61	Agnes E. Bigelow *et al.* trs.	4,000	640	2,000	2,000
63, 65	Lena Fink	6,600	875	2,600	4,000
67, 67A	Bessie Freedman	6,100	873	2,600	3,500
69	William H. Sullivan *et al.*	3,500	810	2,400	1,100
71	Alice E. Pendleton	4,500	675	2,000	2,500
73, 75	Nora A. Jeffers *et al.*	3,400	814	2,400	1,000
77	Nora A. Jeffers *et al.*	3,000	824	2,500	500
79	Domenico E. Lucozzi tr.	5,000	824	2,600	2,400
81	Convey'rs T. I. & M. Co.	9,700	1,010	3,200	6,500

K

K STREET

No.	Owner	Total	Sq. Ft.	Land	Building
115	Linde Air Products Co.	$90,000	39,990	$39,900	$50,100

KEITH'S ALLEY

Included in City Property taken for Tunnel in 1931.

KEMPTON STREET

7	Winifred Rooney	5,000	1,511	800	4,200
9	John J. Kelley	4,300	1,478	800	3,500
11	Morris Hershorn *et al.*	5,000	1,513	800	4,200
15	Edgar P. Benjamin	5,000	1,575	800	4,200
17	Edgar P. Benjamin	5,000	1,518	800	4,200
19	Edgar P. Benjamin	5,000	1,479	700	4,300
21	New Eng. Trust Co. tr.	5,000	1,550	800	4,200
23	New Eng. Trust Co. tr.	5,000	1,580	800	4,200
25	New Eng. Trust Co. tr.	5,000	1,458	800	4,200
27	New Eng. Trust Co. tr.	5,000	1,479	800	4,200
29	New Eng. Trust Co. tr.	5,000	1,568	800	4,200
31	Edgar P. Benjamin	5,000	1,488	800	4,200
33	Edgar P. Benjamin	5,800	1,281	800	5,000
35, 37	Charles Pizzi	38,000	8,090	4,800	33,200
8	Mary A. McConologue *et al.*	5,900	1,667	900	5,000
10	New Eng. Trust Co. tr.	5,900	1,600	900	5,000
12	New Eng. Trust Co. tr.	5,900	1,697	900	5,000
14	Edgar P. Benjamin	5,900	1,716	900	5,000
16	Edgar P. Benjamin	5,900	1,676	900	5,000
18	Edgar P. Benjamin	5,900	1,688	900	5,000
20	Mary Teehan	5,900	1,700	900	5,000
22	Patrick Donahue *et al.*	5,900	1,721	900	5,000
24	Mary White heirs	6,000	1,817	1,000	5,000
26	William O'Brien *et al.*	6,000	1,839	1,000	5,000
28	Bridget Smith	6,000	1,779	1,000	5,000
30	Annie W. Davin *et al.*	6,000	1,808	1,000	5,000
32	Edward J. Dunn *et al.*	6,100	2,158	1,100	5,000
34	Bridget Kearney	6,800	3,585	1,800	5,000
36	Thomas J. Kennealey *et al.*	7,100	4,296	2,100	5,000
38	Antonina Oldziejewski	7,500	3,106	1,500	6,000
40	Antonina Oldziejewski	7,000	2,174	1,100	5,900

No.	Owner	Total	Sq. Ft.	Land	Building
42	Antonina Oldziejewski	$7,000	2,193	$1,100	$5,900
44	Antonina Oldziejewski	7,000	2,256	1,100	5,900

KENMORE STREET

10 John Druker *et al.* trs. Valued with 496 Com'th Ave.

KENNARD AVENUE

5	*Mass. Gen. Hospital	2,400	722	1,400	1,000
7	Philip Bloom *et al.*	4,000	678	1,000	3,000
9	Philip Bloom *et al.*	4,000	675	1,000	3,000
11	Geo. J. Rothstein	9,100	2,100	3,100	6,000
13	Celia Azer	7,200	1,452	2,200	5,000
10	Goldie Trilling	5,000	667	1,000	4,000
12	Clara B. Litchfield	5,200	780	1,200	4,000
14	Charlotte M. Cahalan	5,200	780	1,200	4,000
16	Mary Stacishin	5,200	820	1,200	4,000

KENNARD COURT

1	Goldie Trilling	1,700	667	700	1,000
2	Convey'rs T. I. & M. Co.	4,200	667	700	3,500
3	Convey'rs T. I. & M. Co.	4,200	667	700	3,500

4 Included with 65 Allen Street.

KESWICK STREET

5	Isabel G. Ferry	9,000	2,128	4,300	4,700
7	Frances W. Sprague	9,000	2,174	4,300	4,700
9	Mary Calicchio	8,500	2,166	4,300	4,200
11	Henrietta Konikow	9,000	2,169	4,300	4,700
15	Irene Hale	9,000	2,176	4,300	4,700
17	First National Bank tr.	10,500	2,503	5,600	4,900

6	Federal Nat'l Bank	9,000	2,672	5,300	3,700
8	Amelia G. Hollingsworth	9,000	2,608	4,600	4,400
10	Old South S'ty in Boston	9,000	2,607	4,600	4,400
12	Lucy P. O'Meara	9,000	2,600	4,600	4,400
14	Ruth G. Jacobs	9,000	2,610	4,600	4,400
16	Eliza P. Merrill	9,700	2,656	5,300	4,400

Cor. Medfield.

KILBY STREET

Cor. Exchange Place.

25, 27	State St. Exchange	250,000	5,190	233,500	16,500

43, 47 Chas. R. Codman *et al.* trs. Consolidated with 50 Congress St.

Cyrus Brewer & CO. *INSURANCE*
44 KILBY STREET, BOSTON of Every Description
Arthur K. Pope Francis S. Snow Eben A. Thacher

No.	Owner	Total	Sq. Ft.	Land	Building
55	H. H. Hornblower tr.	$200,000	3,500	$175,000	$25,000
	Cor. Water.				
65	Valued at 10 Post Office Square.				
71	Valued at 100 Milk Street.				
87	Boston Insurance Co.	1,050,000	6,525	489,400	560,600
	Cor. Milk.				
	Cor. Doane.				
14, 20	J. Henry Neal *et al.* trs.	275,000	2,821	126,900	148,100
30, 32	Boston News Bureau Co.	260,000	3,576	178,800	81,200
	Cor. Central.				
36, 38	Fifty Associates	52,000	1,200	48,000	4,000
40	Fifty Associates	38,000	1,118	35,800	2,200
44	Fifty Associates	60,000	1,643	52,600	7,400
50	Trs. Tufts College	50,000	1,000	32,000	18,000
54, 58	Francis R. Bangs *et al.* trs.	65,000	1,600	56,000	9,000
	Cor. Water.				

KILMARNOCK STREET

16	See 90 Van Ness Street.				
At end	E. M. Parker *et al.* trs.	3,400	3,397	3,400	
	*City of Boston	225,000	41,746	83,500	141,500
	Cor. Peterborough.				
60	Albert Salter *et al.*	70,000	15,525	31,000	39,000
70, 80	Edward Bean	32,000	7,593	15,200	16,800
W. Side	Edith J. Fish	11,600	21,011	11,600	
W. Side	Sewell H. Fessenden	1,400	2,828	1,400	
51, 65	Joseph Newman	28,000	7,316	14,600	13,400
69, 81	W. L. Fernandez *et al.* trs.	30,000	7,216	12,800	17,200
91	Val. at 94 Queensberry St.				
Lot 3	†City of Boston	4,900	4,937	4,900	
114	Val. at 151 Park Drive.				
E. Side	Emily Shepard heirs	10,700	17,829	10,700	

KINGSTON STREET

11, 17	Roger Amory *et al.* trs.	140,000	4,354	108,900	31,100
19, 21	Harriet L. Hemenway	60,000	2,854	48,500	11,500
23, 25	Mildred M. Manning	55,000	2,764	44,200	10,800
27, 29	Ralph B. Woodsum	55,000	2,677	42,800	12,200
31, 33	N. E. Trust Co. *et al.* trs.	55,000	2,617	41,900	13,100
35, 37	Donald M. Hill *et al.* trs.	55,000	2,650	42,400	12,600
39, 41	Zabdiel A. Willard *et al.*	70,000	2,512	50,200	19,800
43, 45	Mass. Hosp'l Life Ins. Co.	55,000	1,559	39,000	16,000
71, 79	Thelma H. Poorvu	50,000	2,313	46,300	3,700

No.	Owner	Total	Sq. Ft.	Land	Building
83, 89	Harris Chicos	$33,000	839	$29,400	$3,600
115, 117	Geo. L. De Blois *et al.* trs.	105,000	4,824	77,200	27,800
121, 125	Fifty Associates	54,500	3,524	42,300	12,200
127, 129	Fifty Associates	39,000	2,762	27,600	11,400
131, 137	Fifty Associates	46,500	3,148	31,500	15,000
139	Herbert T. Boardman	19,000	1,574	15,700	3,300
143	Edwin W. Cox	19,000	1,574	15,700	3,300
145, 149	Rockland Sav'gs Bank	75,000	3,148	31,500	43,500
W. Side	Mary B. Nichols *et al.* trs.	15,700	1,574	15,700	
157	Jenney Manuf'g Co.	30,000	1,860	27,900	2,100
	Cor. Beach.				
16, 18	Jas. H. Proctor *et al.* trs.	75,000	2,944	61,800	13,200
28, 30	Fanny Ginsberg	44,000	1,282	30,800	13,200
76, 78	Elizabeth Cohen	29,000	1,233	25,000	4,000
80, 84	Home Savings Bank	183,000	7,465	133,000	50,000
88, 100	Wm. O. Taylor *et al.* trs.	260,000	7,087	180,000	80,000
	Cor. Essex.				
120, 124	Geo. L. De Blois *et al.* trs.	575,000	20,732	285,000	290,000
	Cor. Tufts.				
142, 144	A. W. Perry Realty Co.	48,000	3,756	45,000	3,000

KIRKLAND STREET

1	Eva Wasserman	1,700	576	800	900
3	Eva Wasserman	1,700	576	800	900
5	Cosimo Giliberti	1,700	576	800	900
7	Julius Dessaur	1,200	578	800	400
9	Nicola Falcione *et al.*	1,600	574	800	800
11	Pasquale Stanziani tr.	1,600	576	800	800
13	Pasquale Stanziani tr.	1,600	575	800	800
15	Zelda Greenhood	1,600	576	800	800
17	Zelda Greenhood	1,800	576	800	1,000
19	Pasquale Salvatore	1,600	576	800	800
21	Hannah Lissner	1,600	576	800	800
23	Nicola Aceto	2,100	576	800	1,300
25	Zelda Greenhood	1,600	576	800	800
27	Leonardo De Cicco *et al.*	2,100	576	800	1,300
29	Marion L. Gaffney	1,600	576	800	800
31	Marion L. Gaffney	1,600	576	800	800
33	Matilda Zaccardi	1,600	551	800	800
35	Anthony Zaccordi	1,600	498	700	900
10	Zelda Greenhood	2,500	671	1,000	1,500
12	Madalena Cavana tr.	4,000	691	1,100	2,900
14	Delia Laureano	2,500	685	1,100	1,400

No.	Owner	Total	Sq. Ft.	Land	Building
16	Domenico A. Ciampaglia	$2,200	691	$1,100	$1,100
18	Carmillo Aja *et al.*	2,200	694	1,100	1,100
20	Morgan Mem. Co-op. Inc.	1,100	698	1,100	
22	Morgan Mem. Co-op. Inc.	1,100	698	1,100	
24	Morgan Mem. Co-op. Inc.	1,100	692	1,100	
26	Morgan Mem. Co-op. Inc.	1,100	690	1,100	
28	Mass. Housing Assoc'n	3,000	688	1,000	2,000
30	Mass. Housing Assoc'n	3,000	711	1,100	1,900
32	Mass. Housing Assoc'n	3,000	720	1,100	1,900
34	Mass. Housing Assoc'n	3,000	720	1,100	1,900

E. Side *Morgan Mem. Co-op. Valued at 31 Wheeler Street.

KNAPP STREET

5	Warren B. P. Weeks *et al.* trs.	8,500	1,100	6,600	1,900
7	Mary J. Donnelly tr.	7,500	1,100	6,600	900
9, 23	Warren B. P. Weeks *et al.* trs.	50,000	4,726	28,400	21,600
27	Rufus F. Hale tr.	3,700	920	3,700	

KNEELAND STREET

11, 11A	Morgan Realty Corp.	50,000	3,335	43,300	6,700
15, 19	John Druker tr.	370,000	7,309	109,600	260,400
25, 43	Joseph Rudnick *et al.* trs.	475,000	9,650	193,000	282,000
	Cor. Harrison Avenue.				
57, 63	Abraham P. Levin	150,000	5,438	70,700	79,300
	Cor. Tyler.				
65, 85	Hudson Bldg. Trust Inc.	750,000	17,685	176,800	573,200
	Cor. Hudson.				
91	Mary Calligan	2,600	525	2,600	
93	Ezra F. Pratt	1,900	380	1,900	
97, 99	Samuel A. Fuller, Jr.	2,300	460	2,300	
103, 105	Ezra F. Pratt	2,400	401	2,400	
107, 109	Ezra F. Pratt	1,800	369	1,800	
	Cor. Albany.				
S. E. Side	B. & A. R. R. Co.	5,288,700	705,305	4,937,100	351,600
137	B. & A. R. R. Co.	Included in above parcel			
153, 173	Boston Edison Co.	1,370,000	16,977	169,800	1,200,200

16, 18	White Tower Man'g't Corp.	18,000	800	13,600	4,400
20, 22	White Tower Man'g't Corp.	10,000	545	9,200	800
24, 36	Mary Price *et al.*	90,000	2,591	41,500	48,500

No.	Owner	Total	Sq. Ft.	Land	Building
40, 44	Samuel H. Hudson	$15,000	843	$14,300	$700
	Cor. Harrison Avenue.				
48, 50	Joseph Feldstein	5,000	261	3,900	1,100
52	Arthur A. Williams	2,800	280	2,800	
54	Arthur A. Williams	3,000	298	3,000	
56	York Realty Inc.	3,200	316	3,200	
58	Julia M. Robbins *et al.*	4,200	423	4,200	
	Cor. Tyler.				
64, 72	Samuel Williamson	60,000	2,852	42,800	17,200
74, 84	Atlantic Refining Co.	25,000	1,756	21,100	3,900
	Cor. Hudson.				
90	Catherine A. Sullivan	9,500	949	9,500	
92, 94	Catherine A. Sullivan	6,100	767	6,100	
98, 100	Catherine A. Sullivan	6,400	797	6,400	
102, 104	Catherine A. Sullivan	6,600	829	6,600	
108, 110	Catherine A. Sullivan	6,900	859	6,900	
	Cor. Albany.				
144	York Realty Inc.	300,000	7,338	146,800	153,200
	Cor. Utica.				
146, 148	York Realty Inc.	17,500	1,253	17,500	
150, 152	York Realty Inc.	11,600	1,156	11,600	
154, 156	York Realty Inc.	11,900	1,190	11,900	
158, 160	Fred A. Quinn	14,000	1,164	11,600	2,400
162, 170	Valued at 207 South Street.				

KNOX STREET

9	N. E. Trust Co. *et al.* trs.	3,300	750	1,900	1,400
11	Agnes M. McAnarney	7,500	863	2,100	5,400
15	Edmund B. Stanley	3,500	949	2,400	1,100

You Do Not Pay Taxes in Advance— Why Your Insurance?

WAMCO

Buy WAMCO *Insurance*
WILLIAM A. MULLER & CO., Corp.
99 Water St. Business Est. 1847 Boston

L

LACONIA STREET

No.	Owner	Total	Sq. Ft.	Land	Building
7	Leftis Samargedelis	$5,100	1,700	$2,100	$3,000
9	Mary A. Bithoney	4,500	1,320	1,700	2,800
11	George Shire	4,500	1,309	1,700	2,800
15, 17	Simon S. Salami	3,500	1,342	1,700	1,800
19	Yetta Davis	4,500	1,309	1,700	2,800
21	Katie E. Stineman	3,500	1,500	1,900	1,600
23, 25	Suffolk Sav'gs Bank	3,500	1,331	1,700	1,800
27	Allay Catyb *et al.*	4,500	1,321	1,700	2,800
31, 33	Selma Gross	3,500	1,316	1,700	1,800
35	Joseph N. Salemi	8,400	1,500	3,000	5,400
	Cor. Harrison Avenue.				
30	Mabel N. Samya	6,000	2,255	3,900	2,100
28	George Jacob *et al.*	4,600	1,396	1,800	2,800
26	Moses G. Moses	4,600	1,396	1,800	2,800
24	Ray C. Johnson	4,200	1,395	1,800	2,400
22	Elma Vaitis	4,200	1,470	1,800	2,400
20	Convey'rs T. I. & Mtge. Co.	4,200	1,470	1,800	2,400
18	Elma Vaitis	4,200	1,470	1,800	2,400
16	Elma Vaitis	4,200	1,470	1,800	2,400
14	George E. Esse	4,200	1,470	1,800	2,400
12	George Joseph *et al.*	6,000	1,584	2,000	4,000

LaGRANGE STREET

11, 13	C. F. Adams *et al.* trs.	12,000	1,348	10,800	1,200
15, 17	O. C. Trust Co. *et al.* trs.	12,000	1,315	10,500	1,500
19, 21	Exchange Trust Co.	12,000	1,296	10,400	1,600
23, 29	Boylston Market Assoc.	25,000	2,543	20,300	4,700
31, 33	Isaac Sprague *et al.* trs.	12,000	1,210	9,700	2,300
35, 37	*Isaac Sprague *et al.* trs.	12,000	1,171	9,400	2,600
41	John Roessle	12,000	1,194	9,600	2,400
47	Geo. L. De Blois *et al.* trs.	18,000	1,146	9,200	8,800
51, 55	Geo. L. De Blois *et al.* trs.	100,000	6,430	77,200	22,800
	Cor. Tamworth.				

12, 18	Suffolk Sav'gs Bank	19,000	2,877	17,200	1,800
20, 22	Sidney L. Beals	14,000	1,276	10,200	3,800
24, 26	Liberty Quinzani tr. *et al.*	13,000	1,249	10,000	3,000

JOHN A. HOPE, Inc.
2 Thompson Square
Charlestown Station
Boston, Mass.
CHArlestown 2434
GARAGE — STORE — FACTORY — SALES — LEASES — MANAGEMENT

No.	Owner	Total	Sq. Ft.	Land	Building
28, 30	B. Y. M. C. Association	$18,000	1,226	$9,800	$8,200
32, 34	Carlton Realty Corp.	11,000	1,204	9,600	1,400
36, 38	Carlton Realty Corp.	11,000	1,182	9,500	1,500
40, 42	The Alexander Corpn.	9,300	1,160	9,300	
44, 46	The Alexander Corpn.	9,100	1,130	9,100	
48, 50	Regina J. Woody	8,900	1,112	8,900	
52, 58	Providence Parking Co. Inc. lessee	31,000	5,150	31,000	

LANCASTER STREET

19, 21	Paul Andolino	25,000	4,104	20,500	4,500
25	Peter Bent Brigham Hosp.	21,800	1,980	11,900	9,900
31, 39	Exchange Inves. Corp.	73,000	8,443	42,300	30,700
41	Valued at 65, 67 Causeway St.				
22	John F. Burke *et al.* trs.	4,200	837	4,200	
26, 28	Luther W. Puffer	10,400	2,086	10,400	
30, 32	Warren Inst. for Sav'gs	22,000	3,113	15,600	6,400
34, 38	Exchange Trust Co.	15,000	1,975	9,900	5,100

LANE PLACE

W. Side. See Rear of 123 Oliver Street.

LANGDON PLACE

5, 7	Annie M. Porcella T. T.	3,800	851	900	2,900
17, 21	N. E. Trust Co. *et al.* trs.	8,000	2,947	2,200	5,800
8	Valued with 120 Fulton Street.				
10	Boston Five Cts. Sav. Bank	2,200	1,130	1,100	1,100

LANSDOWNE STREET

9, 13	Val. at 145 Ipswich St.				
15, 23	Milwaukee Bev. Co. Inc.	70,000	22,764	45,500	24,500
27, 37	Home Savings Bank	35,000	6,545	13,100	21,900
41	Catherine Hassey	5,300	2,975	5,200	100
45, 47	Warren Inst. for Sav'gs	43,000	7,021	14,000	29,000
49, 67	Charl'n Five Cts. Sav. Bk.	160,000	36,598	82,300	77,700
69, 73	Val. at 48, 62 Brookline Ave.				
12	Frederick J. Van Etten	35,000	8,456	16,900	18,100
70, 80	Val. at 64, 76 Brookline Ave.				

LATHROP PLACE

4	Gaetano Fuccillo	5,000	840	2,500	2,500
5	Pasquale Bruni	2,500	818	1,600	900
6	Joseph Zanni	2,400	789	1,600	800
7	Guiseppe Zanni	2,500	800	1,600	900
8	Theresa R. Palladino	1,700	708	1,100	600

No.	Owner	Total	Sq. Ft.	Land	Building
	Gulf Oil Corpn. See 241-249 Cambridge Street.				

LAWRENCE STREET

1	Alice E. Cook *et al.*	$4,200	803	$1,400	$2,800
2	Julius McNiff *et al.*	3,300	803	1,400	1,900
3	Maria Hanlon	3,300	803	1,400	1,900
4	Anna T. McAleer *et al.*	3,300	803	1,400	1,900
5	John J. Moriarty	3,300	803	1,400	1,900
6	Elizabeth Landford	3,300	803	1,400	1,900
7	Harry Moste	3,300	803	1,400	1,900
8	Georgia F. Eldredge	3,300	803	1,400	1,900
9	Annie A. Coan	3,300	803	1,400	1,900
10	Elizabeth A. Lonergan	3,300	803	1,400	1,900
11	Marion Burke	3,000	803	1,400	1,600
12	Katherine F. Reardon	3,000	803	1,400	1,600
13	Michael Sullivan	3,000	803	1,400	1,600
14	John J. Dwyer	3,000	803	1,400	1,600
15	Patrick McBride	3,300	803	1,400	1,900
16	Joseph Oronte *et al.*	3,300	803	1,400	1,900
17	Mary Daunt	3,300	803	1,400	1,900
18	Samuel H. Guptill	3,300	803	1,400	1,900
19	Mary F. M. Serres *et al.*	3,300	803	1,400	1,900
20	Nellie Gonzales	3,300	803	1,400	1,900
21	Marion K. Copeland	3,300	803	1,400	1,900
22	G. Elizabeth Adams	3,300	803	1,400	1,900
23	Ernest Bracchi *et al.*	3,300	803	1,400	1,900
24	Elanor Fazzani	3,300	803	1,400	1,900
25	Eliza Walpole devs.	3,300	803	1,400	1,900
26	Antonio Gonzales *et al.*	3,300	803	1,400	1,900
27	Jeremiah Shea	3,300	803	1,400	1,900
	Cor. Clarendon.				
28	Annie M. Fairburn	4,500	990	2,000	2,500
29	Julia Crowley	4,000	990	2,000	2,000
30	Nellie O'Connell	4,000	990	2,000	2,000
31	Sarah Lawless	4,000	990	2,000	2,000
32	Mary Harrington	4,000	990	2,000	2,000
33	Agnes M. Stevens	4,000	990	2,000	2,000
35	Peter J. Maguire	4,500	1,155	2,300	2,200
36	Peter J. Maguire	4,500	1,155	2,300	2,200
37	Peter J. Maguire	4,500	1,155	2,300	2,200
38	Peter J. Maguire	4,500	1,155	2,300	2,200
39	Peter J. Maguire	4,500	1,155	2,300	2,200
40	Katherine J. Dailey	4,500	1,155	2,300	2,200

No.	Owner	Total	Sq. Ft.	Land	Building
41	Co-operative Central Bk.	$4,000	1,044	$2,100	$1,900
42	Katherine J. McGarry	4,000	990	2,000	2,000
43	Michael N. Papas	4,000	1,044	2,100	1,900
44	Olynthus B. Stone	4,000	990	2,000	2,000
45	Edith M. Burke	4,000	1,044	2,100	1,900
46	Thomas E. Folger *et al.*	4,000	1,044	2,100	1,900
47	Thomas E. Folger *et al.*	4,000	1,044	2,100	1,900
48	Mary A. Driscoll	4,000	990	2,000	2,000
49	Ella H. Sanborn	4,000	990	2,000	2,000
50	Thomas E. Folger *et al.*	4,000	990	2,000	2,000

LEATHER SQUARE

W. Side	H. L. Shattuck *et al.* trs.	37,000	3,263	32,600	4,400
26	Walter A. Kennedy	15,000	1,172	9,000	6,000

LEHIGH STREET

Cor. Broadway.

Lot D	Socony-Vacuum Oil Co.	9,900	2,221	7,900	2,000
Lot B	Socony-Vacuum Oil Co.	3,500	958	3,500	
Lots A & C valued on Albany Street.					
S. E. Side	Mary Lyman Gutterson tr.	18,400	25,292	18,400	

Junc. Albany.

LEIGHTON PARK

Cor. Truro.

Charles J. Huntley trs. 5,859

LENOX STREET

19	*Soc. St. John the Evang.	5,200	3,777	4,700	500
	*Soc. St. John the Evang.	16,900	3,927	4,900	12,000
31	*Soc. St. John the Evang.	3,000	995	1,000	2,000
33	Margaret A. Brewster	3,000	986	1,000	2,000
35	Lillian C. Jones	3,000	986	1,000	2,000
37	Mary Odum	3,000	1,103	1,100	1,900
10, 14	Pilgrim Laundry Co.	42,000	27,180	27,200	14,800

LEON STREET

5	John T. O'Neil	1,700	1,671	1,000	700
7	John T. O'Neil	1,600	1,550	900	700
29, 63	United Drug Co.	1,145,000	185,641	148,500	996,500

Includes 107, 149 Forsyth St., 46, 64 Greenleaf St., and Farnum Place.

No.	Owner	Total	Sq. Ft.	Land	Building
12	Hugh McGrail *et al.*	$2,100	1,470	$800	$1,300
14, 18	George J. Blasser	5,000	6,580	3,000	2,000
24	Charles E. Comer	3,800	5,000	2,000	1,800
26, 28	Michael J. Raftery	4,000	5,000	2,000	2,000
32	Ann Carey hrs. or devs.	1,600	3,936	1,600	
W. Side	†City of Boston	1,800	4,405	1,800	
40	United Drug Co.	65,000	9,246	3,700	61,300
W. Side	United Drug Co.	12,300	41,880	12,300	

LEVERETT AVENUE

1	Mark E. Kramer	1,100	957	1,000	100
2	Mark E. Kramer	1,300	1,155	1,200	100

LEVERETT STREET

5, 7	Midtown Realty Trust	18,000	2,132	6,400	11,600
9, 11	Nicholas Kisil	8,000	2,334	7,000	1,000
13, 15	Joseph Fisher	18,200	2,796	8,400	9,800
17, 19	Joseph Fisher	15,500	2,252	6,800	8,700
	Cor. Lyman.				
23, 27	Convey'rs T. I. & M. Co.	20,200	3,198	9,600	10,600
	Cor. Causeway.				
29, 35	Realty Inc.	14,000	4,000	12,000	2,000
39, 43	Realty Inc.	7,000	2,012	4,000	3,000
45, 47	Lillian L. Pezrow	5,500	1,569	2,400	3,100
49, 51	Antonia Cucinotta *et al.*	6,200	1,535	2,300	3,900
53, 55	Nathan Baer *et al.*	4,500	1,510	2,300	2,200
57, 59	Agnes E. Bigelow *et al.* trs.	6,500	1,466	2,300	4,200
61, 63	Aaron Phillips *et al.*	6,500	1,449	2,200	4,300
65, 67	John J. Reardon	6,700	1,451	2,200	4,500
69, 71	Harry Geller	6,700	1,457	2,200	4,500
73, 79	Federal Nat'l Bank	14,500	2,970	4,500	10,000
81	Charles A. Madigan	11,200	1,553	2,300	8,900
83	Tillie Miller *et al.*	7,800	1,509	2,300	5,500
85, 87	First Realty Co.	8,700	1,408	2,100	6,600
91	Peter Lemone *et al.*	8,700	1,462	2,200	6,500
93	Simon Barnard	2,700	1,507	2,300	400
95	Mass. Savings Bank	4,200	1,272	3,200	1,000
	Cor. Cotting.				
97	Bernard M. Wolf *et al.* trs.	2,000	1,162	2,000	
99	Convey'rs T. I. & M. Co.	6,000	990	2,000	4,000
101	Convey'rs T. I. & M. Co.	7,000	990	2,000	5,000
103, 105	Harris Tarlinsky	6,000	1,100	2,000	4,000
107	Fannie Tarlinsky	6,500	1,680	2,500	4,000

No.	Owner	Total	Sq. Ft.	Land	Building
109	Fannie Tarlinsky	$6,400	1,600	$2,400	$4,000
111	Aaron Levine	6,900	1,600	2,400	4,500
113	Frances T. Shlager	7,500	1,647	2,500	5,000
115, 117	Anna C. Maguire	3,000	1,300	2,000	1,000
119	Anna C. Maguire	4,000	700	2,100	1,900
	Cor. Minot.				
121	Frederick L. Wheeler tr.	5,800	1,424	4,300	1,500
123	John Nicolosi *et al.*	4,700	1,364	2,700	2,000
125	John Nicolosi *et al.*	7,600	1,320	2,600	5,000
127	Frank Astuti *et al.*	6,600	1,276	2,500	4,100
129, 131	Vincenzo Lo Presti	6,600	1,392	4,200	2,400
	Cor. Willard.				
133, 135	Richard Morrison hrs.	6,200	1,400	4,200	2,000
137	Mary F. Kenney *et al.*	4,900	1,316	2,600	2,300
139	Nat. Shawmut Bank	4,900	1,320	2,600	2,300
141	Nat. Shawmut Bank	5,300	1,320	2,600	2,700
143	Nat. Shawmut Bank	4,000	800	2,000	2,000
	Cor. Barton.				
147, 149	Lena Cantor	5,000	1,440	3,600	1,400
151	Harry H. Levine	4,000	1,320	2,600	1,400
153	Joseph Cantor	4,000	1,300	2,600	1,400
155	Joseph Cantor	4,400	1,300	2,600	1,800
157	†City of Boston	5,000	1,440	5,000	
	Cor. Brighton.				
2, 8	Nathan Rotfort *et al.*	25,500	3,026	7,600	17,900
10	Lempie E. Bassett	5,800	1,307	2,000	3,800
12	Hermine Szathmary	7,700	1,317	2,000	5,700
14	Charles A. Madigan	5,700	1,330	2,000	3,700
16	Louis Schneider	7,700	1,320	2,000	5,700
18	Convey'rs T. I. & M. Co.	7,400	1,308	2,000	5,400
20	Augusta Wolf	2,800	1,308	2,000	800
24	*City of Boston	23,500	2,269	3,500	20,000
26	Charles A. Madigan	6,200	1,130	1,700	4,500
28	Harry Kotler *et al.*	7,200	1,100	1,600	5,600
30	Gittel Black	6,300	1,220	1,800	4,500
32	Harry Stone	6,800	1,200	1,800	5,000
34	Boston Management Corp.	10,000	1,338	2,000	8,000
36	Hyman Goren *et al.*	9,200	1,400	2,100	7,100
38	Boston Management Corp.	9,400	1,200	1,800	7,600
40	Lowell Inst. for Sav'gs	9,300	1,380	2,100	7,200
42	Kate Davis	4,700	1,329	2,000	2,700
44	Vincenzo Salamone *et al.*	5,800	1,400	2,100	3,700
46	Fannie Tarlinsky	4,300	877	1,300	3,000

No.	Owner	Total	Sq. Ft.	Land	Building
48	Home Savings Bank	$1,600	877	$1,300	$300
50	William G. Henry	4,900	1,216	1,800	3,100
52	Walter S. Fox trs.	6,500	1,226	1,900	4,600
54	Rose Guarino	6,500	1,235	1,900	4,600
56, 58	Louis A. Lebowich *et al.* trs.	11,800	2,968	4,500	7,300
	Cor. Hammond Avenue.				
64, 66	H. Joseph Stone	9,000	1,882	2,800	6,200
68	H. Joseph Stone	14,600	3,080	4,600	10,000
70, 74	Israel Seltzer *et al.*	13,000	3,570	5,400	7,600
76	Nathan Baer *et al.*	17,000	3,338	5,000	12,000
78	Realty Inc.	11,000	2,071	3,100	7,900
80	Realty Inc.	11,000	2,065	3,100	7,900
82	Realty Inc.	11,000	2,059	3,100	7,900
84, 88	The Workmen's Circle	20,000	6,712	10,000	10,000
	Cor. Ashland.				
90, 92	Joseph Ganak tr.	8,700	1,286	3,200	5,500
96	Home Savings Bank	2,800	1,560	2,300	500
98	Tinia Kramer	7,900	1,620	2,400	5,500
100	Tinia Kramer	6,700	900	2,200	4,500
	Cor. Spring.				
102, 104	Convey'rs T. I. & M. Co.	14,300	1,922	3,800	10,500
106	William Stern	2,500	1,326	2,300	200
108	William Stern	2,400	1,280	2,200	200
110	William Stern	2,300	1,231	2,100	200
112	William Stern	2,500	1,314	2,300	200
114, 118	William Stern	2,400	1,297	2,400	
	Cor. Barton.				
120	Realty Inc.	3,400	1,700	3,400	
122-124	Realty Inc.	2,200	1,100	2,200	
126-128	Realty Inc.	1,400	700	1,400	
130-134	Realty Inc.	2,600	1,315	2,600	
	Cor. Brighton.				
136, 142	Lena Levenson	8,700	1,098	3,300	5,400
144, 146	Lena Levenson	7,600	972	2,900	4,700
148, 150	Arthur S. Fraumeni *et al.*	7,600	972	2,900	4,700
152	Lillian Balboni	9,500	1,004	3,000	6,500
	Cor. Auburn.				

LEWIS STREET

3	Nicola Dello Russo *et al.*	7,500	1,070	3,800	3,700
13	Valued at 260, 262 North Street.				
8, 10	Lewis Wharf Corp.	9,500	1,320	5,900	3,600
38	Convey'rs T. I. & Mtge. Co.	6,000	1,193	3,600	2,400
40	Convey'rs T. I. & Mtge. Co.	4,800	866	2,800	2,000
42, 50	Angiolina Galasso	13,000	2,378	5,400	7,600

C. W. Whittier & Bro. ***Real Estate Brokers***
82 DEVONSHIRE STREET SHAWMUT BANK BUILDING
Selling, Leasing and Management of Business Property a Specialty

No.	Owner	Total	Sq. Ft.	Land	Building
	Cor. Water.				
4	F. W. Hill *et al.* trs.	$150,000	3,800	$114,000	$36,000
	LIME STREET				
1	Betty E. Krulee	7,000	472	3,300	3,700
9	Jean F. MacDonald	18,000	1,053	6,800	11,200
11	Joshua B. Holden	19,000	1,045	6,800	12,200
21	Bess S. Clifford	16,500	878	5,700	10,800
23	Ramon A. Penn	20,500	906	5,900	14,600
25	Frances W. Palfrey	22,000	1,818	11,800	10,200
31	Elbridge Gerry Chadwick	23,000	1,810	11,800	11,200
4, 6	Laura Furness	15,000	1,360	9,500	5,500
8, 10	Mina S. Crandon	15,500	1,360	9,500	6,000
12, 14	Vera M. F. Chamberlin	26,000	2,720	19,000	7,000
16	Richard B. Platt *et al.*	14,000	1,360	9,500	4,500
20, 22	Alfred W. Douglas *et al.* trs.	75,000	2,720	19,000	56,000
24, 30	Raymond H. Ovenson tr.	28,000	2,719	19,000	9,000
32	John W. Ramsey *et al.*	14,000	1,235	8,600	5,400
34	Odin Roberts *et al.*	16,000	1,230	8,600	7,400
36	Frances Gray Brown	24,000	1,500	10,500	13,500
38	Phyllis E. Pengia	17,000	1,309	10,200	6,800
	LINCOLN PLACE				
9, 15	Valued at 9/15 Salutation Street.				
	LINCOLN STREET				
19, 25	E. Sohier Welch *et al.* trs.	28,000	1,466	25,000	3,000
27, 29	E. Sohier Welch *et al.* trs.	28,000	1,459	25,000	3,000
31, 37	E. Sohier Welch *et al.* trs.	33,000	1,726	30,000	3,000
39, 41	E. Sohier Welch *et al.* trs.	33,000	1,709	30,000	3,000
43, 45	E. Sohier Welch *et al.* trs.	33,000	1,692	30,000	3,000
51, 53	E. Sohier Welch *et al.* trs.	33,000	1,676	30,000	3,000
55, 59	E. Sohier Welch *et al.* trs.	50,000	1,751	44,000	6,000
	Cor. Essex.				
109, 113	A. W. Perry Realty Co.	70,000	3,197	58,000	12,000
117, 153	A. W. Perry Realty Co.	340,000	39,924	320,000	20,000
155, 205	Valued at 85, 89 Beach Street.				
16, 20	Boston Lessees Inc.	41,000	1,674	34,000	7,000

Wm. Pease O'Brien
Commercial Real Estate 209 Washington St.

No.	Owner	Total	Sq. Ft.	Land	Building
22, 24	R. H. Gardiner *et al.* trs.	$35,000	1,752	$28,000	$7,000
26, 30	Boston Lessees Inc.	70,000	3,613	58,000	12,000
36, 46	W. R. Martineau *et al.* trs.	135,000	6,083	110,000	25,000
48, 52	Charlestown Five Cents Sav'gs Bank	65,000	2,790	50,000	15,000
54, 58	Arthur R. Robertson *et al.* trs.	134,000	3,904	110,000	24,000
	Cor. Essex.				
66, 86	Edwin D. Brooks *et al.* trs.	290,000	11,021	255,000	35,000
108, 114	Peter Bent Brigham Hosp.	125,000	4,040	101,000	24,000
118, 128	Provident Instn. for Sav.	102,000	4,200	76,000	26,000
130, 132	Geo. L. De Blois *et al.* trs.	39,000	1,595	29,000	10,000
134, 136	Martha D. Purbeck	39,000	1,544	29,000	10,000
138, 144	York Realty Inc.	58,000	2,791	50,000	8,000
148, 154	Union Savings Bank	115,000	5,183	98,000	17,000
	Cor. Beach.				
162, 164	William S. Morser	30,000	1,400	25,200	4,800
166, 168	Ralph B. Woodsum	25,000	1,260	20,400	4,600
170, 172	Julia E. Sullivan	50,000	1,998	30,000	20,000
174, 180	Louis Jolles tr.	100,000	4,058	60,900	39,100
182, 190	John Druker *et al.* trs.	300,000	6,405	96,000	204,000
194, 196	Carl A. P. Lawrence	20,000	1,260	18,900	1,100
198, 200	Julius Goldstein & Sons Co.	25,000	1,260	18,900	6,100
202, 204	Bernard A. Stern *et al.* trs.	25,000	1,260	18,900	6,100
206, 216	Valued at 144 Kneeland Street.				
	Cor. Kneeland.				

LINDALL PLACE

1	Jenney Man'f'g Co. Valued at 326 Cambridge Street.				
3	James O. Graves	4,500	1,533	3,100	1,400
	*Commonwealth of Mass.	11,000	4,679	5,800	5,200
13	Max L. Davidson	1,300	1,033	1,000	300
15	Frank S. Horton	2,000	526	1,100	900
8	Mary Szathmary	6,000	1,122	2,200	3,800
10	Sabina J. Carręcabe	6,000	1,122	2,200	3,800
12	Anna Wright	6,000	1,156	2,300	3,700
14	Elizabeth Harper	2,700	906	1,800	900

LINDEN PLACE

1	Joseph G. Kates	3,100	915	900	2,200

LONG WHARF

3, 5	Proprs. Long Wharf	9,700	870	7,800	1,900
6, 7	Proprs. Long Wharf	8,800	990	7,900	900

No.	Owner	Total	Sq. Ft.	Land	Building
8, 9	Proprs. Long Wharf	$8,000	882	$5,700	$2,300
10, 11	Proprs. Long Wharf	7,800	840	5,800	2,000
53	Proprs. Long Wharf	8,400	737	5,900	2,500
54	Proprs. Long Wharf	7,200	700	4,900	2,300
55	Proprs. Long Wharf	10,500	710	5,000	5,500
56	Proprs. Long Wharf	9,500	710	4,300	5,200
57	Proprs. Long Wharf	7,500	713	3,600	3,900
58	Proprs. Long Wharf	5,600	970	4,400	1,200
59	Proprs. Long Wharf	5,700	943	4,700	1,000
60	Proprs. Long Wharf	5,500	907	4,500	1,000
62	Proprs. Long Wharf	12,000	1,558	8,600	3,400
63	Proprs. Long Wharf	14,000	1,554	7,800	6,200
64	Proprs. Long Wharf	11,000	1,563	7,800	3,200
65	Proprs. Long Wharf	11,000	1,591	7,600	3,400
66	Proprs. Long Wharf	9,500	1,316	6,600	2,900
67	Proprs. Long Wharf	12,000	1,688	8,400	3,600
68	Proprs. Long Wharf	13,000	1,813	9,100	3,900
69	Proprs. Long Wharf	14,000	1,823	9,100	4,900
70	Proprs. Long Wharf	15,000	1,890	10,400	4,600

LONGWOOD AVENUE

	Cor. Avenue Louis Pasteur.				
179	*Mass. Col. of Pharmacy	705,000	90,147	117,200	587,800
221	*Bos'n Lying-in Hospital	1,000,000	69,899	76,500	923,500
245, 261	*P. & F. of Harvard Col.	Val. on Avenue Louis Pasteur.			
271, 283	*Children's Hospital	600,000	39,324	37,000	563,000
319	A. Thorndike, Jr., *et al.* trs.	170,000	8,685	17,400	152,600
325	Mary J. Power	5,000	1,532	2,300	2,700
329	Binwood Corpn.	38,000	5,150	7,700	30,300
333	Binwood Corpn.	38,000	3,959	6,900	31,100
	Cor. Binney.				
	*Winsor School	270,000	193,079	193,000	77,000
	Cor. Pilgrim Road.				
160	Susan Dolan	13,500	1,240	3,100	10,400
164	Susan Dolan *et al.*	15,000	3,000	9,000	6,000
	Cor. Worthington.				
180, 184	*Mass. S. P. C. A.	255,000	23,461	29,300	225,700
240	*P. & F. of Harvard Col.	2,795,700	532,222	532,200	2,263,500
300	*The Children's Hospital	1,060,000	159,864	71,900	988,100
314	The Children's Hospital	5,000	1,326	2,000	3,000
316	The Children's Hospital	4,500	1,244	1,600	2,900
318	*The Children's Hospital	4,500	1,164	1,500	3,000
320	*The Children's Hospital	5,000	1,743	2,200	2,800
322	*The Children's Hospital	5,000	1,662	2,100	2,900
324	*The Children's Hospital	5,000	1,581	2,000	3,000

No.	Owner	Total	Sq. Ft.	Land	Building
328	**The Children's Hospital	$15,000	5,625	$5,600	$9,400
332	Frank J. Dorr	12,000	8,700	8,700	3,300
	Cor. Brookline Avenue.				
352	*City of Boston	25,000	5,231	15,700	9,300
356, 356A	A. Rosenberg *et al.* trs.	10,500	1,989	4,000	6,500
358	John J. Attridge *et al.*	10,000	1,964	3,900	6,100
360	Odilia J. Leone	10,000	1,957	3,900	6,100
362	Marion L. Kemp	10,000	1,957	3,900	6,100
364	John J. Attridge *et al.*	10,000	2,014	4,000	6,000
368	Realty Inc.	80,000	10,016	17,500	62,500
370	Lawyers Title Ins. Co.	75,500	8,557	13,000	62,500
372	F. J. Fitts	80,000	8,719	17,500	62,500
	Cor. Pilgrim Rd.				
380	Ida F. Morrison	17,000	12,066	12,000	5,000
382	Lillian A. Moore *et al.*	9,000	18,130	7,200	1,800
386	Benj. I. Goldberg *et al.* trs.	54,000	4,351	8,700	45,300

LONGWOOD TERRACE

4, 6	Frank A. Mikita *et al.*	13,500	3,178	1,900	11,600
8, 10	Theresa Zagarella	13,500	2,927	1,800	11,700
Lot J	Nathan Levenson	300	695	300	
7	Odelia J. Leone	3,100	2,167	900	2,200
Lot G	Joseph I. Kemp	500	1,074	500	
Lot F	John J. Attridge *et al.*	600	1,109	600	

LOTHROP PLACE

See Lathrop Place (sometimes called).

LOUIS PRANG STREET

N. Side	†City of Boston	26,900	15,385	26,900	
59	Mary E. Walsh	8,000	2,141	3,700	4,300
61	Joseph Warren Co-op. Bank	8,000	2,100	3,700	4,300
63	Workingmen's Co-op. Bank	8,000	2,100	3,700	4,300
65	Co-operative Central Bank	8,000	2,100	3,700	4,300
67	Geo. H. Morris	9,000	2,600	4,600	4,400
60	Mary F. Kett	8,500	1,854	3,700	4,800
62	Frank N. Ross *et al.*	7,500	1,763	3,100	4,400
64	*Gordon Bible College	9,000	1,890	3,800	5,200
66	*Gordon Bible College	9,500	2,382	4,800	4,700
68	Paul S. Phenix	20,000	2,901	5,100	14,900

LOUISBURG SQUARE

	Cor. Mt. Vernon.				
1	George Tyson	36,500	2,578	23,200	13,300
3	Horace Morison	31,500	2,371	19,000	12,500

No.	Owner	Total	Sq. Ft.	Land	Building
5	Lucy G. Wadsworth *et al.* trs.	$25,000	1,845	$14,800	$10,200
7	Ralph Hornblower	31,000	2,065	16,500	14,500
9	Joanne B. Shaw *et al.*	30,000	2,030	16,200	13,800
11	Hobart W. Winkley	26,000	1,922	15,400	10,600
13	Helen H. McIntyre	27,500	1,963	15,700	11,800
15, 19	*Society of St. Margaret	83,800	5,846	52,600	31,200
	Cor. Pinckney.				
	Cor. Mt. Vernon.				
2	*Trs. of Boston University	38,500	2,378	26,200	12,300
4	Eliza B. Heard	20,500	1,536	12,300	8,200
6	Josephine Bassett	20,500	1,558	12,500	8,000
8	Ella M. B. Young hrs.	28,500	2,362	18,900	9,600
10	Jerome C. Hunsacker *et al.*	27,000	2,362	18,900	8,100
12	Mary B. Russell	25,000	2,257	18,100	6,900
14	Susan Minns	27,500	2,362	18,900	8,600
16	Mary A. Winsor	35,000	2,362	18,900	16,100
18	Christabel C. Merrett	24,500	2,257	18,100	6,400
20	Margaret P. Welch	26,000	2,316	18,500	7,500
22	Mary G. Quinn	28,000	2,467	21,000	7,000
	Cor. Pinckney.				
	*City of Boston	118,000	10,800	118,000	

LOVEJOY PLACE

N. W. Side Quincy Mkt. C. S. Co. Valued at 131 Beverly Street.
Includes 131 Beverly St.

LOVERING STREET

10	Home Savings Bank	5,500	2,134	3,200	2,300
16	Julia Weber	3,200	1,100	1,600	1,600
20, 22	Merchants Co-op. Bank	3,000	1,164	1,700	1,300
26	Old Colony Tr. Co. *et al.* trs.	3,500	1,174	1,700	1,800
30	W. & R. Corporation	3,700	1,174	1,700	2,000
34	Theodore Todoszezuk *et al.*	3,500	1,194	1,800	1,700
38	Annie Hurwitz	3,500	1,294	1,900	1,600
42	So. End Hebrew School	3,500	1,215	1,800	1,700
46	Annie Daniels tr.	3,400	908	1,400	2,000

LOVETT PLACE

2	Kopel Isaacson	1,700	730	700	1,000
3	Wheelwright Scientific Sch.	1,500	780	800	700
4	Wheelwright Scientific Sch.	1,500	780	800	700

No.	Owner	Total	Sq. Ft.	Land	Building
7	Frieda Solomon	$8,400	1,037	$3,100	$5,300
9	Sarah Levine	6,600	1,297	2,600	4,000
11	Holliston Savs. Bank	7,400	1,203	1,800	5,600
13	Max H. Morse *et al.*	6,000	1,143	1,700	4,300
15	Home Savings Bank	4,600	1,152	1,700	2,900
17	Home Savings Bank	6,700	900	1,300	5,400
19	Henry Gorshel	7,400	1,074	1,600	5,800
21	Henry Gorshel	6,900	1,030	1,500	5,400
23	Esther Rutstein	4,500	987	1,500	3,000
25	Esther Rutstein	4,500	945	1,400	3,100
27	Nat. Shawmut Bank Mtgee.	6,000	1,018	1,500	4,500
29	Gussie Stone	4,500	566	800	3,700
31	Anna C. Maguire	5,500	577	900	4,600
33	Theodore Lacob	4,500	588	900	3,600
35	Philip Mendelsohn *et al.*	5,400	602	900	4,500
37	Realty Inc.	5,300	660	1,300	4,000
39, 41	Warren Inst. for Sav'gs	4,300	600	1,500	2,800
	Cor. Cotting.				
43	Bos. Garden Tavern Inc.	9,700	1,265	2,500	7,200
47	Charles I. Goldberg	1,400	931	1,400	
49	James W. Warner	4,100	1,023	1,500	2,600
51	James W. Warner	4,100	1,085	1,600	2,500
53	Harris Tarlinsky	4,900	1,092	1,600	3,300
55	Home Owners Loan Corp.	4,700	1,127	1,700	3,000
57	Samuel Cushing	4,700	1,161	1,700	3,000
59	Aaron Spector	2,200	1,195	1,800	400
61	†City of Boston	1,400	700	1,400	
63	Philomena Ventura	2,400	700	1,400	1,000
65, 67	Philomena Ventura	3,700	580	1,400	2,300
	Cor. Minot.				
	Boston Elevated Ry. Co.	5,800	2,325	5,800	
	Cor. Willard.				
S. W. Side	Boston Elevated Ry. Co.	Val. on Barton St.			
85, 87	Minnie Bornstein	11,800	1,939	4,800	7,000
89, 91	Bessie Berman	7,000	1,836	4,500	2,500
	Cor. Barton.				
91, 95	David B. Chaletzky	7,000	2,128	4,300	2,700
97	Jennie Krivelow *et al.*	3,100	1,000	2,500	600
99	Jennie Krivelow *et al.*	3,100	1,000	2,500	600
101	Jennie Krivelow *et al.*	3,800	1,000	3,000	800
8	Arnold J. Bowker	9,300	1,050	2,100	7,200
10	David Cohen	9,300	1,050	2,100	7,200
12	Max Wolbarst	10,800	1,050	2,100	8,700

No.	Owner	Total	Sq. Ft.	Land	Building
14	Charlestown Five Cents Sav'g Bank	$10,000	1,753	$2,600	$7,400
16	Home Savings Bank	4,800	1,050	1,600	3,200
18	Convey'rs T. I. & M. Co.	2,000	1,000	1,500	500
20	Peter Bent Brigham Hosp'l	6,500	1,000	1,500	5,000
22	Ida Friedman	6,800	910	1,400	5,400
24	Convey'rs T. I. & Mtge. Co.	3,400	910	1,400	2,000
26	Harris E. Albert	6,700	904	1,400	5,300
28	Phillip Suarez	6,000	910	1,400	4,600
30	Convey'rs T. I. & Mtge. Co.	6,000	910	1,400	4,600
32	Victor Levine	4,500	970	1,500	3,000
34	†City of Boston	2,000	652	2,000	
38	Henry H. Litchfield	1,700	849	1,700	
40	Walter S. Fox *et al.*	4,200	801	1,200	3,000
42	Edward H. Rogers, tr.	4,700	896	1,300	3,400
44	Convey'rs T. I. & M. Co.	1,700	816	1,200	500
46	Convey'rs T. I. & M. Co.	1,700	816	1,200	500
48	Home Savings Bank	4,100	782	1,600	2,500
50	Joseph Palmisano	3,400	819	1,600	1,800
52	Josephine Scalia	4,400	1,050	2,100	2,300
54	Boston Penny Sav. Bk.	6,100	1,050	2,100	4,000
56	Boston Penny Sav. Bk.	6,700	1,113	2,200	4,500
58	Hazel Doyle	6,700	1,172	2,300	4,400
60, 62	Harry D. White	5,600	798	1,600	4,000
	Cor. Minot.				
68	Valued at 28 Minot Street.				

LUCAS STREET

15	Holy Trin. Cath. Sch. & Soc.	5,500	2,350	2,800	2,700
19	Holy Trin. Cath. Sch. & Soc.	5,500	2,350	2,800	2,700
21	*Holy Trinity Cath. Soc.	8,800	1,150	1,400	7,400
	Maria G. Bianco *et al.*	500	726	500	
50	†City of Boston	1,000	1,007	1,000	
66	Valued with 50 Village street.				

LYMAN STREET

15	Ch'town Five Cts. Savs. Bk.	2,900	950	1,900	1,000
17	Vincenzo Scioraffa *et al.*	5,200	1,225	2,800	2,400
10, 12	Joseph Fisher	11,500	2,920	7,300	4,200
14	Joseph Fisher	5,100	852	2,100	3,000

LYNDE STREET

23	Gladys M. Robbins	10,500	1,700	5,100	5,400
25	Jacob Hurwitz	14,000	1,643	4,900	9,100
27	Salvatore Maggio *et al.*	13,000	1,625	4,900	8,100

No.	Owner	Total	Sq. Ft.	Land	Building
29	Patrick Sullivan *et al.*	$8,500	1,670	$5,000	$3,500
31	Thomas P. Sullivan *et al.*	8,500	1,670	5,000	3,500
33	Patrick Sullivan *et al.*	9,000	1,840	5,500	3,500
35	Harry Rabatsky	9,000	1,840	5,500	3,500
37	Lena Maple	9,000	1,840	5,500	3,500
39	George Macomber hrs.	7,500	1,743	5,200	2,300
41	Edna L. Robinson	9,000	1,614	4,800	4,200
43	George Macomber hrs.	8,000	1,320	4,000	4,000
14, 16	*Soc. for Preservation of N. E. Antiquities.	Valued at 143, 145 Cambridge Street.			
18	Nicholas Carchia *et al.*	15,000	1,745	5,200	9,800
20	Eli A. Winick	18,000	1,632	4,900	13,100
22	Eli A. Winick	18,000	1,651	5,000	13,000
24, 26	George D. Shaw	22,000	2,600	7,800	14,200
28	Lillian L. Pezrow	9,000	1,655	5,000	4,000
30	Joseph Calabro *et al.*	5,500	1,100	3,300	2,200
34	Bessie Gordon	19,000	2,420	7,300	11,700
36	Annie Hurwitz	13,500	1,604	4,800	8,700
40	Sophie Kalstein	10,000	1,920	5,800	4,200
42	Adolph Radziszewski *et al.*	11,000	1,575	4,700	6,300
44	Adolph Radziszewski *et al.*	10,000	1,293	3,900	6,100

LYNDE STREET PLACE

2	Julius Jaworski	1,600	700	700	900

LYNDEBORO PLACE

1	Mary V. Donovan	4,000	696	2,100	1,900
2	Mary V. Donovan	3,000	498	1,500	1,500
3	Mary V. Donovan	4,000	500	1,500	2,500
4	Mary V. Donovan	4,500	680	2,000	2,500

LYNN STREET

1	Boston Excelsior Co.	1,900	722	1,900	

MEMBERS are urged to acquaint themselves with the facilities of the Exchange and to make use of them.

These facilities include assessments, town reports, atlases, current trade publications, government reports and an extensive library on real estate and allied subjects.

M

MADISON COURT

Name changed to Field Street in 1932.

MADISON STREET

No.	Owner	Total	Sq. Ft.	Land	Building
3, 5	Jeanette E. Graustein	$2,800	3,788	$2,800	
7	John J. Walsh hrs. *et al.*	1,200	1,875	700	$500
9	Margret Smith	2,000	1,875	1,500	500
11	Patrick J. Buckley	2,300	1,875	1,500	800
13	Henry C. Smith	2,000	1,875	1,500	500
15	Annie Lefevre	2,000	1,875	1,500	500
17	Fazil Khan	1,500	2,044	1,300	200
19	Peter J. Gaskins	1,700	1,875	1,300	400
21	** Emanuel H. C. Church of Apostolic Faith	2,300	1,875	1,500	800
23	Annie M. Kelley	1,600	1,926	1,600	
4	Geo. F. Stebbins *et al.* trs.	2,600	1,577	1,600	1,000
6	Geo. F. Stebbins *et al.* trs.	2,400	1,577	1,400	1,000
8	Geo. F. Stebbins *et al.* trs.	2,400	1,577	1,400	1,000
10	Clara De Venosa	1,900	1,666	1,300	600
12	Annie M. Hurley	1,900	1,666	1,300	600
14	John J. Lynch *et al.* Cor. Champney Place.	1,900	1,680	1,300	600
16	William H. White	1,800	1,564	1,300	500
18	William H. White	2,300	1,900	1,500	800
20	William H. White	2,200	1,723	1,400	800
22	William H. White	2,100	1,600	1,300	800
24	William H. White	2,100	1,600	1,300	800
26	William H. White	2,100	1,584	1,300	800
28	William H. White	2,100	1,640	1,300	800
30	William H. White	2,100	1,664	1,300	800
32	William H. White	1,500	915	700	800

MAHAN PLACE

Valued cor. Stuart St. and Broadway.

No.	Owner	Total	Sq. Ft.	Land	Building
8	†City of Boston	$17,000	4,157	$5,200	$11,800
3	Joseph J. Buono	35,000	17,103	17,100	17,900
r.	Jenney Man'f'g Co.	300	676	300	

MALDEN STREET

3	John G. Abizaid	3,500	1,073	1,600	1,900
5	Selma G. Gardes	3,200	1,160	1,700	1,500
7	Catherine F. Sheridan	2,600	1,290	1,600	1,000
9	Nunzio Sulfaro *et al.*	3,600	1,455	1,800	1,800
	Cor. Mystic.				
11	Katherine E. Powers	1,300	1,050	1,300	
13	Grant Realty Co.	2,300	1,500	1,500	800
15	Mary E. Holian	1,900	1,250	1,300	600
17, 19	William B. Johnson	2,100	1,450	1,500	600
21	Nishan M. Jigarjian	3,100	1,800	1,800	1,300
23	Mary R. Connell	2,300	1,800	1,800	500
25	Timothy Hegarty	3,000	1,040	1,000	2,000
27	Albert J. Hickey	2,900	917	900	2,000
29	So. Boston Sav. Bank	3,600	917	900	2,700
	Cor. Meander.				
33	John J. Connolly *et al.*	6,200	1,425	2,100	4,100
35	John J. Tobin	1,400	855	1,100	300
37	Theresa H. MacCormack	1,500	1,048	1,300	200
39	Nicholas Drummy *et al.*	2,700	1,073	1,300	1,400
41	Ronald J. McDonald *et al.*	2,700	1,152	1,400	1,300
43	Patrick Harrington *et al.*	1,600	845	1,000	600
45	Patrick Harrington *et al.*	1,600	845	1,000	600
129, 139	New Eng. Insulation Co.	9,000	5,433	5,400	3,600
141	Frederick Evenson	43,000	10,158	12,700	30,300
	Cor. Albany				
66, 76	*Working Girls' Home	19,600	14,542	19,600	
78	St. Helena's House Corpn.	3,000	1,883	1,500	1,500
80	St. Helena's House Corpn.	2,500	1,506	1,200	1,300
82	*Working Girls' Home	9,900	15,225	9,900	
114	Catherine Faretra	4,600	1,500	1,200	3,400
116	Vincenzo Faretro *et al.*	4,600	1,500	1,200	3,400
118	Ralph E. Wedgeworth	4,600	1,500	1,200	3,400
120	Vencenzo De Bellia	4,600	1,500	1,200	3,400
122	Paulina Chekoulias	4,600	1,500	1,200	3,400
124	The Grand Realty Trust Co.	7,500	2,250	1,800	5,700

N. S. Grace F. Garland. Valued on Albany St. No. 489.

MALVERN STREET

S. E. Side	Alvan T. Fuller *et al.*	44,100	73,500	44,100	
20, 24	Packard Motor Car Co.	80,000	22,784	22,800	57,200

No.	Owner	Total	Sq. Ft.	Land	Building
1	Michael J. Shamon	$3,000	1,040	$1,600	$1,400
3	Margaret F. Shamon	3,000	975	1,500	1,500
5	Margaret F. E. Shamon	3,000	980	1,500	1,500
7	John E. Shimon *et al.*	2,500	883	1,300	1,200
9	Arthur Lewis hrs.	3,000	900	1,400	1,600
2	Paul Nigam *et al.*	4,000	1,420	1,800	2,200
4	Victoria Yahoub	3,500	1,238	1,200	2,300
6, 8	Jeannie F. Lewis	5,000	2,147	2,700	2,300
10	Esther V. Purcell *et al.*	2,000	720	1,100	900

MARGARET STREET

7, 9	Realty Inc.	13,000	2,530	5,100	7,900
11	Francesco Lo Russo *et al.*	5,000	753	1,500	3,500
13	Francesco Lorusso *et al.*	6,000	792	1,600	4,400
15	Nicola Martone *et al.*	7,000	930	1,900	5,100
17	Giovanni Bravoco *et al.*	7,500	912	1,800	5,700
19	Francesco Marrone *et al.*	8,500	918	1,800	6,700
21	Mike Scialdone	6,000	828	1,700	4,300
23	Erminia Onessimo	8,500	1,003	2,000	6,500
6, 10	Valued at 87 Prince Street.				
12, 14	Old Colony Trust Co. tr.	9,500	1,933	3,900	5,600
16	Concetta Leggieri	6,000	516	1,500	4,500
26, 28	Frank Sola Cor. Cleveland Place.	17,000	1,879	5,600	11,400

MARLBOROUGH STREET

1	*Charlotte Cushman Club	27,000	2,800	14,000	13,000
3	Wm. Whitman, Jr. *et al.* trs.	16,000	1,900	6,700	9,300
5	Dorothy S. F. M. Codman	15,000	1,792	6,300	8,700
7	Lewis B. Gardner *et al.*	19,000	1,904	6,700	12,300
9	Mildred M. Manning	16,000	2,128	7,400	8,600
11	Nellie H. Randall	19,000	2,128	7,400	11,600
13	Merrill Griswold	17,000	2,128	7,400	9,600
15	Fannie I. Lang *et al.*	15,000	2,016	7,100	7,900
17	Marg't A. Farnsworth *et al.*	18,000	2,576	9,000	9,000
19	Rose Lee Gray	25,000	2,800	9,800	15,200
21	James G. Gibbs *et al.* tr.	49,000	6,272	22,100	26,900
25	Hortense E. Sullivan	22,000	3,136	11,000	11,000
27	*Alex. Wheeler *et al.* trs.	28,000	3,136	11,400	16,600
29	John Dane *et al.*	18,500	2,800	9,800	8,700
31	Mary A. E. M. Buckminster	40,000	2,800	9,800	30,200
33	John M. Abbot *et al.*	24,000	3,136	11,000	13,000
35	Harriet B. Long	18,000	2,240	7,800	10,200
37	Aug. P. Loring, Jr. tr.	15,000	2,128	7,400	7,600

No.	Owner	Total	Sq. Ft.	Land	Building
39	Agnes P. Dodge *et al.*	$16,000	2,128	$7,400	$8,600
41	Val. at 301 Berkeley St.				
	(*Berkeley Street.*)				
53	Katherine W. Lane	45,000	4,940	29,600	15,400
57	Gladys L. Draper	22,000	2,800	9,800	12,200
59	Anna K. Codman	21,000	2,800	9,800	11,200
61	Eliza M. Rees	23,000	2,800	9,800	13,200
63	George C. Caner	25,000	2,800	9,800	15,200
65	Edith W. Dexter	25,000	2,800	9,800	15,200
67	William Dexter	25,000	2,800	9,800	15,200
71	Joseph P. Clark	18,500	2,244	7,900	10,600
73	Evelyn P. Alden	16,000	2,251	7,900	8,100
75	James C. Bayley	18,000	2,800	9,800	8,200
77	Elizabeth H. Jackson	20,000	2,807	9,800	10,200
79	Paul B. Watson	22,000	2,809	9,800	12,200
81	Aug. P. J. Loring *et al.*	22,000	2,809	9,800	12,200
83	Fred'k S. Burns *et al.*	18,000	2,254	7,900	10,100
85	George H. Mifflin	18,000	2,246	7,900	10,100
87	Margaret H. Barney	18,500	2,242	7,900	10,600
89	Joan H. Denning	23,000	2,072	7,300	15,700
	(*Clarendon Street.*)				
103	Richard C. Curtis *et al.*	20,000	2,800	9,800	10,200
105	Mary Brooks School Inc.	19,000	2,781	9,700	9,300
107	Mary Brooks School Inc.	48,000	2,781	9,700	38,300
109	Ruth B. Delano	19,500	2,781	9,700	9,800
111	Charles B. Barnes *et al.*	20,000	2,800	9,800	10,200
113	John Lewis Bremer	18,000	2,800	9,800	8,200
115	Sarah P. Simpson	18,000	2,800	9,800	8,200
117	Joseph F. Clark *et al.*	18,000	2,800	9,800	8,200
119	T. Jefferson Newbold *et al.*	22,000	2,744	9,600	12,400
121	Mary B. Lothrop	18,500	2,688	9,500	9,000
123	Mary F. Orlandine	18,500	2,688	9,500	9,000
125	Abraham Wintman	35,000	2,688	9,500	25,500
127	Susan E. Garfield	18,000	2,688	9,500	8,500
129	Edward C. Briggs *et al.*	24,000	2,688	9,500	14,500
131	Henry Endicott *et al.*	25,000	3,360	11,800	13,200
133	Dorothy H. Durkee	20,000	3,360	11,800	8,200
135	Benjamin G. Brooker	45,000	4,032	14,100	30,900
137	One Thirty Seven Marlborough Street Inc.	215,000	4,563	27,400	187,600
	(*Dartmouth Street.*)				
163	William C. Endicott	42,000	5,569	27,800	14,200
167	Eliza H. Cabot	21,000	3,024	10,600	10,400

No.	Owner	Total	Sq. Ft.	Land	Building
169	Eliza H. Cabot	$22,000	3,024	$10,600	$11,400
171	A. Lawrence Lowell	28,000	2,912	10,100	17,900
173	Charles F. Morse heirs	27,000	2,688	9,400	17,600
175	Harry H. Thorndike	25,000	2,800	9,800	15,200
177	John Gaston *et al.*	23,000	2,800	9,800	13,200
179	Annie N. Curtis	24,000	2,688	9,400	14,600
181	Moses Williams *et al.* trs.	28,000	2,912	10,100	17,900
183	Henry Wheeler	34,000	3,584	12,500	21,500
185	Randolph C. Grew	32,000	3,360	11,700	20,300
189	Amelia T. Knowles	36,000	3,024	10,600	25,400
191	Valentine Hollingsworth	29,000	3,584	12,500	16,500
193	Jane W. Cheever	19,500	2,688	9,400	10,100
195	Charles G. Weatherley	30,000	2,688	9,400	20,600
197	R. H. Gardiner *et al.* trs.	19,000	2,688	9,400	9,600
199	A. Lawrence Lowell	85,000	3,360	20,200	64,800
	Cor. Exeter.				

(*Exeter Street.*)

221, 223	Sarah P. Shaw. Valued at 11 Exeter Street.				
225	Clarence V. Burrage *et al.*	17,000	1,971	5,900	11,100
227	Charles S. Minot hrs.	17,000	1,932	5,900	11,100
229	Charles F. Leland *et al.*	17,000	1,932	5,900	11,100
231	Grace A. Moore	15,500	1,932	5,900	9,600
233	Susan C. Amory	15,000	1,871	5,600	9,400
235	Elise Dorr *et al.*	15,000	1,871	5,600	9,400
237	Henry G. Powning	15,000	1,868	5,600	9,400
239	Ethel Whiting Otis	15,000	1,869	5,600	9,400
241	Helen N. Sears	21,500	2,613	7,800	13,700
245	Marlborough Schools Inc.	30,000	3,360	10,100	19,900
247	Jane Dexter	25,000	3,360	10,100	14,900
249	Franklin Dexter	19,500	2,744	8,200	11,300
251	Francis H. Appleton	21,000	2,968	8,900	12,100
253	Louisa Hooper Thoron	25,000	3,225	9,700	15,300
255	Bessie E. Norris	16,000	2,688	8,100	7,900
257	John R. Post *et al.*	18,000	2,688	8,100	9,900
259	Charles J. White *et al.*	18,000	2,688	8,100	9,900
261	Marlborough Schools Inc.	25,000	2,912	8,700	16,300
275	Ethel P. Dupee	18,000	2,460	7,400	10,600
277	Ellen Loring *et al.*	20,000	2,688	8,100	11,900
279	William T. Knowles	13,500	2,688	8,100	5,400

(*Fairfield Street.*)

285	Evelyn F. Lilly	15,000	2,912	8,700	6,300

MEREDITH & GREW
INCORPORATED
40 CENTRAL ST., BOSTON
Tel. Hubbard 6772
122 BRIDGE STREET
Manchester, Mass.
Selling, Leasing
Managing, Appraising
REAL ESTATE

No.	Owner	Total	Sq. Ft.	Land	Building
287	Elsie B. Mactaggart	$15,000	2,240	$6,700	$8,300
289	Abigail Homans	15,000	2,240	6,700	8,300
291	Forrester A. Clark *et al.*	17,000	2,800	8,400	8,600
293	Cora R. Benfield	14,000	2,016	6,100	7,900
295	Olivia Simpkins	14,000	1,904	5,700	8,300
297	Eugenia B. Frothingham	14,500	2,016	6,100	8,400
299	Overton W. Ogilvie	25,000	2,688	8,100	16,900
301	Helen S. Jones	14,000	2,632	7,900	6,100
303	Alberta S. Binney	13,000	2,352	7,100	5,900
309	Constance R. V. Tenney	13,000	2,016	6,100	6,900
311	James L. Huntington	13,000	2,016	6,100	6,900
313	Wm. H. Potter, Jr., *et al.*	13,000	2,016	6,100	6,900
315	T. Chittendon Hill *et al.*	13,000	2,016	6,100	6,900
317	Mass. Hosp'l Life Ins. Co.	11,000	2,464	7,400	3,600
319	*Woodward School	21,000	2,912	8,700	12,300
321	Eben S. Doolittle *et al.*	16,000	2,492	7,500	8,500
323	John W. Morss	16,000	2,548	7,600	8,400
	(*Gloucester Street.*)				
337	Realty Inc.	12,000	2,576	6,400	5,600
339	Mass. Hosp'l Life Ins. Co.	14,000	2,576	6,400	7,600
341	Katherine Sperry	15,000	2,576	6,400	8,600
343	Elizabeth B. Merritt	14,000	2,576	6,400	7,600
345	John Woodbury	14,000	2,576	6,400	7,600
347	First Church in Boston	14,000	2,240	5,600	8,400
349	Francis C. Gray *et al.*	14,000	2,576	6,400	7,600
351	J. Stephen Scott	14,000	2,576	6,400	7,600
353	John Lavelle	6,400	2,576	6,400	
355	Nursery Training School	20,500	2,576	6,400	14,100
357	Nursery Training School	15,000	2,576	7,700	7,300
	(*Hereford Street.*)				
363	Edna W. Miner	52,000	3,842	21,200	30,800
365	Leone Dueth Barry	23,000	2,866	8,600	14,400
369	E. Sohier Welch surv. tr.	13,000	2,576	6,400	6,600
371	Alice N. Hedge	13,000	2,576	6,400	6,600
373	Eda F. Hecht	12,500	2,576	6,400	6,100
375	Elizabeth Norton *et al.*	12,500	2,576	6,400	6,100
377	Mass. Hosp'l Life Ins. Co.	12,500	2,576	6,400	6,100
379	Home Savings Bank	12,500	2,576	6,400	6,100
381	David Stulin tr.	20,000	2,576	6,400	13,600
383	P. Stockton *et al.* excrs.	13,000	2,576	6,400	6,600
385	Clare M. Supple	13,000	2,576	6,400	6,600
387	Edward F. Cassell	12,500	2,576	6,400	6,100

No.	Owner	Total	Sq. Ft.	Land	Building
389	Mary H. Horgan	$12,500	2,576	$6,400	$6,100
391	Mary A. Woodward *et al.*	12,500	2,576	6,400	6,100
393	Josephine Quattrocchi	13,500	2,464	6,200	7,300
395	Mass. Hosp'l Life Ins. Co.	13,500	2,464	6,200	7,300
397	F. Goldsmith *et al.* trs.	16,000	2,464	6,200	9,800
399	Chi Sigma Chi	15,000	2,240	5,600	9,400
401	William Hoag *et al.* trs.	20,000	4,032	10,100	9,900
403	Mary V. Fox	14,000	2,688	6,700	7,300
405	Dryco Properties Inc.	47,000	3,024	12,100	34,900
407	Martha M. Driscoll	33,000	3,024	12,100	20,900
409	Clara A. Boardman *et al.*	70,000	5,824	27,700	42,300
411	Clara A. Boardman *et al.*	40,000	3,136	22,000	18,000
	Cor. Massachusetts Avenue.				
421	Cape Ann Savings Bank	43,000	2,291	18,300	24,700
423	Cape Ann Savings Bank	20,000	1,896	8,500	11,500
425	William D. Gage	11,000	1,896	4,700	6,300
427	Eugene E. Everett *et al.*	11,000	1,800	4,400	6,600
429	John Heard, Jr. *et al.* trs.	11,000	1,800	4,400	6,600
431	Prentiss Shepherd	12,000	2,666	5,700	6,300
433	Cambridge Improv. Corp.	12,500	2,721	6,800	5,700
435	Grace S. Badger	12,000	2,708	6,800	5,200
437	Mary L. Smith	10,000	2,602	5,900	4,100
439	John Heard, Jr., *et al.* trs.	10,500	2,465	5,600	4,900
441	Marie Louise Margot	10,000	2,333	5,300	4,700
443	Charles L. Overlander *et al.*	10,000	2,248	5,100	4,900
445	Teckla H. Emerson	10,000	2,216	5,000	5,000
447	Francis J. Parker hrs.	10,000	2,121	4,800	5,200
449	Mary C. Colby hrs.	10,000	2,155	4,900	5,100
451	Richard E. Burton	10,000	2,076	4,700	5,300
453	Alice H. Towle	10,000	2,004	4,500	5,500
455	Helen C. Nye	10,000	1,954	4,400	5,600
457	Katherine V. T. Durrell	10,000	2,175	5,400	4,600
459	Herbert G. Summers *et al.*	25,000	1,248	6,200	18,800

(*Charlesgate East.*)

(*Arlington Street.*)

2	Atlantic Monthly Co.	22,000	2,900	11,600	10,400
4	W. Rodman Peabody *et al.* trs.	19,500	2,800	11,200	8,300
6	Franklin Investments Inc.	90,000	4,816	19,300	70,700
8	Adelaide C. Chase	19,000	2,464	8,600	10,400
10	Arthur Perry	33,000	3,752	13,100	19,900
12	Ruth L. Whitman	18,000	2,856	10,000	8,000

No.	Owner	Total	Sq. Ft.	Land	Building
14	John T. Bowen	$15,000	2,016	$7,100	$7,900
16	Cornelia Frost	15,000	2,016	7,100	7,900
18	Nancy S. Blumer	15,000	1,848	6,500	8,500
20	Henry J. O'Meara	15,000	2,240	7,800	7,200
22	Mabel C. Welsh	16,000	2,240	7,800	8,200
24	Mabel C. Welsh	16,000	2,240	7,800	8,200
26	Grace B. White	16,000	2,240	7,800	8,200
28	Annie B. Andrew	16,000	2,240	7,800	8,200
30	Agnes G. Wheeler	16,000	2,240	7,800	8,200
32	Elizabeth S. Cheney *et al.*	38,500	2,949	10,300	28,200
	Elizabeth S. Cheney *et al.*	9,900	2,819	9,900	
	(*Berkeley Street.*)				
	*City of Boston	4,900	970	4,900	
66	Edith B. Sturgis	19,000	2,800	8,400	10,600
68	Max O. Whiting	19,000	2,800	8,400	10,600
70	Mabel S. Weld	16,000	2,856	8,600	7,400
72	Flora E. O'Keefe	16,000	1,960	5,900	10,100
74	Elizabeth Grant	16,000	1,960	5,900	10,100
76	Richard A. A. Martin *et al.*	16,000	2,128	6,400	9,600
78	Lucia P. White	16,000	1,960	5,900	10,100
80	S. Clifford Speed tr.	17,000	1,932	5,800	11,200
82	Wm. G. Barrett *et al.*	27,000	4,342	13,000	14,000
86	Marie Louise Joy	24,000	3,584	10,800	13,200
88	Arthur B. Mitton *et al.*	23,000	2,688	8,100	14,900
90	Katherine M. Gibbs *et al.* trs.	45,000	5,376	16,100	28,900
92	Katherine M. Gibbs *et al.* trs.	30,500	2,948	14,700	15,800
	(*Clarendon Street.*)				
104	Gilbert R. Payson *et al.*	16,500	2,128	6,400	10,100
106	Inez H. Dennett	18,000	2,016	6,000	12,000
108	Mark W. Richardson	18,000	2,464	7,400	10,600
110	Laura E. Austin	16,000	2,128	6,400	9,600
112	Ingeborg G. Nielsen	16,000	2,128	6,400	9,600
114	Ingeborg G. Nielsen	15,000	1,978	5,900	9,100
116	William H. Pitkin	15,000	1,978	5,900	9,100
118	Annette Mitchell	16,500	1,978	5,900	10,600
120	Ethel B. Smith	15,000	1,792	5,400	9,600
122	Suffolk Sav'gs Bank	21,000	1,978	5,900	15,100
124	Charles F. W. Cunningham	14,000	1,978	5,900	8,100
126	Charles D. Turnbull	14,000	1,978	5,900	8,100
128	Calvin G. Page	16,000	2,128	6,400	9,600

Insurance JORDAN, READ & COMPANY Insurance
145 MILK STREET HANcock 9300

No.	Owner	Total	Sq. Ft.	Land	Building
130	Mary A. Pierce	$16,000	2,128	$6,400	$9,600
132	Josephine F. Clark	15,000	2,688	8,100	6,900
134	Mary R. Bayley	17,000	2,688	8,100	8,900
136	May P. Spoffard	16,000	2,688	8,100	7,900
138	B. Devereux Barker *et al.* trs.	27,500	2,733	8,200	19,300
140	Caroline H. Fabens	24,500	2,643	7,900	16,600
142	Laurence Minot *et al.* trs.	19,000	2,688	8,100	10,900
144	Mary C. Hopkins	18,000	2,688	8,100	9,900
146	Ethel P. Kendall	18,000	2,688	8,100	9,900
148	Adelaide H. S. Bowles	18,000	2,800	8,400	9,600
	(*Dartmouth Street.*)				
164	Francis B. Crowninshield	35,000	4,935	24,700	10,300
166	B. Devereaux Barker, Jr.	21,000	2,800	8,400	12,600
168	Hanns Sachs	18,000	2,688	8,100	9,900
170	Robert T. S. Lowell *et al.*	17,000	2,688	8,100	8,900
172	Mass. Hosp'l Life Ins. Co.	17,000	2,688	8,100	8,900
174	Susannah S. Amory	21,000	2,968	8,900	12,100
176	Phillip Fowler	22,000	2,968	8,900	13,100
178	Otis S. Smith *et al.*	25,000	2,800	8,400	16,600
180	Eliot Wadsworth	36,000	2,700	8,100	27,900
182	Louise R. Russell	21,000	2,700	8,100	12,900
184	S. P. Shaw, Jr. *et al.* trs.	23,000	2,800	8,400	14,600
186	Elwood Worcester	17,500	2,688	8,100	9,400
188	James J. Minot Jr., *et al.* trs.	17,500	2,688	8,100	9,400
190	Francis R. Bangs *et al.*	17,500	2,464	7,400	10,100
192	Lillian M. Howes	20,000	2,800	8,400	11,600
194	Fannie F. Nauss	18,000	2,744	8,200	9,800
196, 198	Horace L. Howe	48,000	3,597	21,600	26,400
	(*Exeter Street.*)				
220	Smith P. Burton, Jr.	65,000	3,134	21,900	43,100
222, 224	Smith P. Burton, Jr.	100,000	6,269	31,300	68,700
226	Benjamin H. Ragle	22,000	2,968	8,900	13,100
228	William F. Whitney hrs.	16,000	2,249	6,800	9,200
230	Dorothy B. MacAusland	16,000	2,800	8,400	7,600
232	Frank R. Ober	16,000	2,800	8,400	7,600
234	Elizabeth M. Lovett	24,000	2,800	8,400	15,600
236	David Stulin tr.	28,000	2,800	8,400	19,600
238	Ruth D. Grew	16,000	2,800	8,400	7,600
240	Julia H. Hutchins hrs.	16,000	2,800	8,400	7,600
242	Elizabeth L. Tappan	16,000	2,800	8,400	7,600
244	Alice M. Graves	16,000	2,800	8,400	7,600

No.	Owner	Total	Sq. Ft.	Land	Building
246	Harriet G. Floyd	$16,000	2,833	$8,500	$7,500
248	Ruth H. Barnett	16,000	2,912	8,700	7,300
252	James R. Torbet	16,000	2,688	8,100	7,900
254	Henry S. Grew	16,000	2,688	8,100	7,900
256	Albert F. Gordon *et al.*	18,000	2,688	8,100	9,900
258	Emily B. Ahlborn	18,000	2,856	8,600	9,400
272	Mabel G. Mink	20,000	2,912	8,700	11,300
274	William W. Gannett hrs.	19,000	2,670	8,000	11,000
	(*Fairfield Street.*)				
282	Harrison Reynolds *et al.*	21,000	2,877	11,500	9,500
284	Mabel K. Hobart	15,500	2,651	7,900	7,600
286	Moses Williams *et al.* trs.	14,000	2,016	6,100	7,900
288	Howard C. Turner	14,000	2,016	6,100	7,900
290	Granite Realty Corp.	14,000	2,016	6,100	7,900
292	Elsie T. Brewer	16,000	2,576	7,700	8,300
294	Gertrude Baker	15,000	2,688	8,100	6,900
296	State St. Trust Co. tr.	14,000	2,688	8,100	5,900
298	Elizabeth C. LeB. Crockett	23,000	2,688	8,100	14,900
300	John A. Remick hrs.	12,500	2,688	8,100	4,400
302	**Mass. W. C. T. Union	14,000	2,150	6,500	7,500
304	Hortense I. Porter	13,000	2,150	6,500	6,500
306	Alice H. Burrage tr.	14,000	2,150	6,500	7,500
308	Emma A. Hawkins	13,000	2,150	6,500	6,500
310	Charles G. Winslow *et al.*	13,000	2,150	6,500	6,500
312	Margaret Perry	16,000	2,688	8,100	7,900
314	Hadessa Podren tr.	24,000	2,688	8,100	15,900
320	Susan J. Williams	16,000	2,688	8,100	7,900
322	Ethel B. White	14,000	2,072	6,200	7,800
	(*Gloucester Street.*)				
334	Louise Mortimer	16,500	2,623	10,500	6,000
336	William G. Brooks dev.	14,000	2,036	5,100	8,900
338	Daniel B. Updike	14,000	2,464	6,200	7,800
340	Cora L. Turner *et al.*	14,000	2,464	6,200	7,800
342	Rose M. Levaggi	14,000	2,464	6,200	7,800
344	Grand Realty Trust	17,000	2,240	5,600	11,400
346	Mabel C. Welsh	13,000	2,240	5,600	7,400
348	Jane K. Sabine	15,000	2,576	6,400	8,600
350	Eliza R. S. Chute	17,000	2,576	6,400	10,600
352	Eliza R. S. Chute	14,000	2,576	6,400	7,600
354	Belle Green	13,000	2,576	6,400	6,600
356	Marian S. B. Robbins	13,000	2,576	6,400	6,600
358	Edith G. Wendell	13,000	2,576	6,400	6,600

No.	Owner	Total	Sq. Ft.	Land	Building
360	M. Luise Diez	$13,000	2,576	6,400	6,600
362	Edmund Q. Sylvester	24,000	2,688	12,100	11,900
	(*Hereford Street.*)				
364	Mass. Hosp'l Life Ins. Co.	18,000	3,132	10,700	7,300
370	Fannie R. Morrison	28,000	2,688	8,100	19,900
372	Marlborough St. Assn. Inc.	30,000	2,688	8,100	21,900
374	Marlborough St. Assn. Inc.	25,000	2,688	6,700	18,300
376	Chauncey N. Lewis	15,000	2,240	5,600	9,400
378	Mass. Savings Bank	28,000	2,688	6,700	21,300
380	Hamilton DeF. Lockwood, *et al.*	23,000	4,592	11,500	11,500
382	Lucy W. Sullivan	16,000	2,240	5,600	10,400
384	John J. Pettit	14,000	2,576	6,400	7,600
386	Katherine MacAuley	15,000	2,912	7,300	7,700
388	Mary B. Boardman	16,000	2,800	7,000	9,000
390	Wilfred Bolster *et al.* trs.	14,000	2,576	6,400	7,600
392	Mass. Hosp'l Life Ins. Co.	13,000	2,576	6,400	6,600
394	Elizabeth F. Lambert tr.	18,000	2,576	6,400	11,600
396	Elizabeth H. Hall	17,000	2,688	6,700	10,300
398	Mary Louise Vernier	16,000	2,688	6,700	9,300
400	Suffolk Savings Bank	28,000	2,688	6,700	21,300
402	Ann C. Brooks	17,000	2,688	6,700	10,300
404	Ella B. Smith	17,000	2,688	6,700	10,300
406	B. B. Bristol *et al.* trs.	25,000	2,688	8,100	16,900
416	Herbert G. Sumner *et al.* trs.	275,000	11,872	107,000	168,000
	Cor. Massachusetts Avenue.				
424	Domenick Salvati *et al.*	18,000	1,969	13,800	4,200
426	Marcellus Reeves *et al.*	12,000	1,960	4,900	7,100
428	Albert H. Morse	11,000	1,755	4,000	7,000
439	Rose S. Freeman	13,000	1,540	3,500	9,500
432	Ruth H. Cushman	10,000	1,510	3,000	7,000
434	Lawrence A. Brown hrs.	10,500	1,718	3,500	7,000
436	Walter L. Bouve *et al.*	10,500	1,734	3,500	7,000
438	Whitman K. Coffin *et al.*	10,000	1,507	3,000	7,000
440	Susan T. Dolan	9,000	1,642	3,300	5,700

MARSHALL STREET

10	Esther L. Wingersky	17,500	2,000	16,000	1,500
11, 12	Arioch W. Erickson	27,000	2,247	22,500	4,500
	Cor. Creek Square.				
14, 20	William J. Stober	45,000	3,738	33,500	11,500

MARSTON PLACE

1, 2 See 93, 99 Chambers Street.

No.	Owner	Total	Sq. Ft.	Land	Building
70, 80	Boston Herald-Traveler Corp.	$1,200,000	16,685	$500,000	$700,000
S. Side 18	Joseph Morton Corpn.	235,000	11,539	207,700	27,300
	Valued 537, 541 Wash'n Street.				
E. Side	S. W. Sleeper *et al.* trs. Valued at 26, 32 West Street.				

MASSACHUSETTS AVENUE

	Cor. Beacon.				
7, 9	Charles'n F. Cts. Sav. Bk.	150,000	8,754	70,000	80,000
25, 27	Caracostas Bros. Inc.	38,000	1,441	20,200	17,800
27½, 29	Chester A. Baker	40,000	2,471	17,300	22,700
31	Lillian Y. Chandler *et al.*	60,000	4,522	31,700	28,300
47	Napoleon L. De Mara	21,000	1,551	10,900	10,100
49	Napoleon L. De Mara	17,000	1,553	10,900	6,100
51	Mary J. Donnelly tr.	22,000	1,494	11,200	10,800
	Cor. Commonwealth Ave.				
83, 89	Val. at 370 Commonwealth Avenue.				
91, 97	Chas. F. Dutch *et al.* trs.	175,000	10,418	135,400	39,600
	Cor. Newbury.				
101, 115	James M. Rothwell *et al.*	105,000	3,670	58,700	46,300
	*City of Boston	100	12	100	
	*City of Boston	100	22	100	
117, 119	William B. Rice hrs.	35,000	2,311	18,500	16,500
121, 125	Valued at 1069 Boylston Street.				
	Cor. Boylston.				
141, 145	Paul M. Hamlen tr.	72,000	3,828	57,400	14,600
147, 151	Paul M. Hamlen tr.	72,000	3,828	57,400	14,600
	Cor. Haviland.				
153, 157	Dora M. Gottfried	95,000	5,961	71,500	23,500
159, 165	Geo. L. De Blois *et al.* trs.	170,000	8,812	105,700	64,300
167, 171	E. Sohier Welch *et al.* trs.	110,000	6,516	78,200	31,800
173	Gertrude R. Clapp *et al.*	37,000	2,185	21,900	15,100
175, 177	Elina M. Johnson	75,000	4,370	43,700	31,300
179	James Rothwell	37,000	2,185	21,900	15,100
181	James Rothwell	37,000	2,185	21,900	15,100
183, 185	F. R. Bangs *et al.* trs.	50,000	3,422	34,200	15,800
187	George R. Brown tr.	19,400	2,160	19,400	
189	George R. Brown tr.	19,400	2,113	19,400	
191	George R. Brown tr.	19,400	2,151	19,400	
193	George R. Brown tr.	18,000	2,003	18,000	
195	George R. Brown tr.	15,600	1,738	15,600	
199	Hasat R. E. Corpn.	160,000	14,432	115,500	44,500
	Cor. Norway.				
201, 209	The State Theatre Co.	830,000	34,806	278,400	551,600
211, 221	The State Theatre Co.	305,000	20,231	161,800	143,200
	Cor. Burbank.				
239, 277	Bos. Stor. W'house Co.	890,000	89,654	582,700	307,300
	Cor. Westland Avenue.				
	Cor. Huntington Avenue.				

C. W. Whittier & Bro. ***Real Estate Brokers***
82 DEVONSHIRE STREET SHAWMUT BANK BUILDING
Selling, Leasing and Management of Business Property a Specialty

No.	Owner	Total	Sq. Ft.	Land	Building
329, 329A	Columbia Nat'l L. Ins. Co.	$50,000	2,220	$33,300	$16,700
331	Joseph M. Isenberg *et al.*	33,000	2,215	22,200	10,800
333	The K. P. & G. Realty Co.	33,000	2,210	22,100	10,900
335	Realty Inc.	30,000	2,205	19,800	10,200
337	O. C. Trust Co. *et al.* trs.	28,000	2,200	19,800	8,200
339	Elinor Page	28,000	2,195	19,800	8,200
341, 345	New Fensmere Co.	50,000	3,322	33,200	16,800
	Cor. St. Botolph.				
351	Mary M. O'Brien	29,000	3,082	18,500	10,500
353	Exchange Trust Co.	19,000	2,081	10,400	8,600
355	Exchange Trust Co.	19,000	2,076	10,400	8,600
357	Mary O. R. Means *et al.*	19,000	2,248	10,100	8,900
359	Exchange Trust Co.	19,000	2,249	10,100	8,900
361	Exchange Trust Co.	24,000	2,252	10,100	13,900
363	Exchange Trust Co.	19,000	2,245	10,100	8,900
365	C. Irving Herbert	18,000	2,298	9,200	8,800
367	C. Irving Herbert	16,000	2,298	9,200	6,800
	Old Colony R. R. Co.	29,600	24,395	29,600	
	Junc. B. & P. R. R.				
389, 393	Najim F. Morad	20,000	3,000	9,000	11,000
395	A. Morris Greenblatt	8,400	1,803	5,400	3,000
397	Helen M. Hurley	8,400	1,805	5,400	3,000
399	Eugene Gauthier	8,400	1,805	5,400	3,000
401	Dennis J. Casey	8,400	1,805	5,400	3,000
403	Morris R. Frank	8,400	1,794	5,400	3,000
405	Pearl Levine	8,700	1,900	5,700	3,000
407	Michael Dixon *et al.*	7,700	1,900	5,700	2,000
409	Margaret McKenzie	7,700	1,900	5,700	2,000
411	Mary E. Card *et al.*	8,000	2,000	6,000	2,000
413	John D. Curley	8,300	2,090	6,300	2,000
415	R. R. Robinson 2nd *et al.* trs.	8,000	2,090	6,300	1,700
417	R. R. Robinson 2nd *et al.* trs.	8,000	2,090	6,300	1,700
419	Emanuel Lissner *et al.*	8,000	2,090	6,300	1,700
421	Emanuel Lissner *et al.*	8,000	2,090	6,300	1,700
423	Max Frank	8,000	2,100	6,300	1,700
425	Julius Dangel	9,000	2,310	6,900	2,100
427	Minnie C. Warwick	8,000	2,090	6,300	1,700
429	Minnie C. Warwick	8,000	2,090	6,300	1,700
431	Minnie C. Warwick	9,000	2,100	7,400	1,600
433	Harry C. Greenlaw	25,000	3,418	20,500	4,500
	Cor. Columbus Avenue.				
447, 449	Valued at 584 Columbus Ave.				
451	Charles McElaney	9,000	1,890	5,700	3,300
453	Mildred E. Collins	7,700	1,890	5,700	2,000

No.	Owner	Total	Sq. Ft.	Land	Building
455	Anna J. McCabe	$7,700	1,890	$5,700	$2,000
457	John A. Whalen *et al.*	7,700	1,890	5,700	2,000
459	Realty Inc.	7,900	1,980	5,900	2,000
461	James Burke *et al.*	7,900	1,980	5,900	2,000
463	David A. Deviney *et al.*	7,900	1,980	5,900	2,000
465	Jennie E. Marlowe	7,900	1,980	5,900	2,000
467	John F. Meheran	7,900	1,980	5,900	2,000
469	Gladys M. Parker	7,900	1,980	5,900	2,000
471	James A. Byrnes *et al.*	7,900	1,980	5,900	2,000
473	Maria Leonard	7,900	1,980	5,900	2,000
475	Mary Brannagan	7,900	1,980	5,900	2,000
477	Curtis C. Johnson *et al.*	7,900	1,980	5,900	2,000
479	Flora Leverone	7,900	1,980	5,900	2,000
483	Kate Leach *et al.*	9,300	2,500	7,500	1,800
487	Maurice P. Hickey	9,300	2,500	7,500	1,800
491	Max Long	11,800	2,500	10,000	1,800
493, 495	Max Long	16,500	2,500	12,500	4,000
	Cor. Tremont.				
507	Charles Nicholson	7,400	2,209	4,400	3,000
511	C. W. Chamberlain *et al.*	7,700	2,350	4,700	3,000
515	John Cuneo heirs	7,700	2,350	4,700	3,000
519	William Hoag	7,700	2,350	4,700	3,000
521	William Hoag	7,700	2,350	4,700	3,000
523	John Cuneo heirs	7,700	2,347	4,700	3,000
525	Mary E. Carr *et al.*	7,500	2,263	4,500	3,000
527	Paul F. Baxter tr.	8,500	4,136	6,800	1,700
529	Philip K. Nofel	7,200	3,582	6,200	1,000
531	Home Owners Loan Corp.	7,000	3,036	5,000	2,000
533	Morris R. Frank	8,000	2,711	5,000	3,000
535	Sarah J. Debelle	8,100	2,544	5,100	3,000
537	Sarah J. Debelle	8,000	2,500	5,000	3,000
539	Stephen J. Callahan	8,000	2,500	5,000	3,000
541	Sarah J. Debell	8,000	2,500	5,000	3,000
543	Fred Hilton *et al.*	8,000	2,500	5,000	3,000
545	The Kingdom	8,000	2,500	5,000	3,000
547	The Kingdom	8,000	2,500	5,000	3,000
549	Mary P. O'Brien	8,000	2,500	5,000	3,000
551	Sarah A. Lyons	8,000	2,500	5,000	3,000
553	Mary F. O'Toole	8,000	2,500	5,000	3,000
555	Jennie O. Daniel	8,000	2,500	5,000	3,000
557	Samuel Cohen	8,100	2,544	5,100	3,000
559	Anthony F. Powers	8,100	2,711	5,100	3,000
561	Anthony F. Powers	9,100	3,036	6,100	3,000
563	Flora Leverone	9,000	3,540	7,100	1,900
565	Fred Hilton *et al.*	7,000	1,981	4,000	3,000
567	Marion E. Scott	7,500	2,264	4,500	3,000

No.	Owner	Total	Sq. Ft.	Land	Building
569	Bertha A. Hilton	$7,700	2,350	$4,700	$3,000
571	Fred Hilton	7,700	2,350	4,700	3,000
573	Bertha A. Hilton	7,700	2,350	4,700	3,000
577	Mass. C. O. O. Foresters	6,500	2,350	4,700	1,800
581	Mass. C. O. O. Foresters	6,500	2,350	4,700	1,800
585, 587	H. V. Cunningham *et al.* trs.	15,000	2,350	7,100	7,900
	Cor. Shawmut Avenue.				
603	Evereton L. Morrison *et al.*	10,000	1,680	5,000	5,000
605	George A. Glavo	11,800	1,680	3,800	8,000
609	John G. MacPherson *et al.*	7,500	1,680	3,800	3,700
613	William Fedrocki	7,500	1,680	3,800	3,700
615	William Fedrocki *et al.*	7,500	1,680	3,800	3,700
617	William Fedrocki *et al.*	7,500	1,680	3,800	3,700
619	Mary J. Flynn tr. *et al.*	7,500	1,680	3,800	3,700
621	Joseph Thompson	7,500	1,680	3,800	3,700
623	Mary A. McNamara	7,500	1,680	3,800	3,700
627	Flora Grodginsky *et al.*	7,500	1,680	3,800	3,700
653	Morris R. Frank	6,700	1,560	2,700	4,000
655	Thos. P. McNamara	7,000	1,890	2,800	4,200
659, 663	Samuel Simons	20,600	3.617	7,200	13,400
665	Lizzie Simons	6,000	1,518	1,900	4,100
667	Frances Magri	6,000	1,486	1,900	4,100
669	Christine Madden	5,900	1,487	1,900	4,000
671	Sophie A. Nigam	6,000	1,489	1,900	4,100
673	Maria Bonanno	6,000	1,490	1,900	4,100
675	Sabina E. Williams	6,000	1,491	1,900	4,100
677	Samuel Simons	6,400	1,492	1,900	4,500
679	James J. Sullivan	6,500	1,493	1,900	4,600
681	Lillian B. Moulton	6,500	1,495	1,900	4,600
683	Lizzie Simon	6,500	1,497	1,900	4,600
685	Mary E. Walsh	6,500	1,498	1,900	4,600
687	Eva Healey	6,500	1,500	1,900	4,600
689	Catherine Langone	6,500	1,500	1,900	4,600
691	Sisters of the Blessed Sacrament *et al.*	6,000	1,500	1,900	4,100
693	John J. Ryan	6,500	1,504	1,900	4,600
695	Mary F. Kett	6,000	1,504	2,300	3,700
697	Carrie Leonard *et al.* trs.	6,500	1,980	3,000	3,500
699	Agnes M. Shadraway	6,400	2,286	3,400	3,000
701	*Israel's Bethel Church	10,000	2,388	4,100	5,900
703	*Israel's Bethel Church	10,000	2,390	4,100	5,900
705	Kaled M. Saleh	20,000	2,920	6,600	13,400
	Cor. Harrison Avenue.				
60	National Casket Co.	170,000	8,715	130,700	39,300
82, 90	Valued at 366 Commonwealth Avenue.				
92, 100	Paul M. Hamlen tr.	215,000	14,073	168,900	46,100
	Cor. Newbury.				

No.	Owner	Total	Sq. Ft.	Land	Building
104, 114	Mass. Hosp'l Life Ins. Co.	$400,000	14,749	$177,100	$222,900
122, 128	Valued at 991, 997 Boylston Street.				
136	A. Abraham *et al.* trs.	270,000	10,845	162,700	107,300
138, 152	Embassy Apartments Inc.	700,000	31,778	381,300	318,700
	Cor. Belvidere.				
154, 162	Charles W. Whittier *et al.*	140,000	7,164	114,600	25,400
168, 174	Leonard H. Rhodes *et al.*	130,000	6,189	86,600	43,400
	Cor. St. Germain.				
180, 194	Gertrude R. Clapp *et al.*	200,000	11,734	164,000	36,000
	Cor. Clearway				
202, 216	First Church of Christ, Scientist. Valued at 1 Norway Street.				
	Cor. Norway.				
220, 224	B. H. Leighton *et al.* trs.	96,000	4,807	72,100	23,900
226, 230	B. H. Leighton *et al.* trs.	123,000	7,125	78,400	44,600
232	B. H. Leighton *et al.* trs.	36,000	2,873	26,000	10,000
234	B. H. Leighton *et al.* trs.	36,000	2,887	26,000	10,000
240	B. H. Leighton *et al.* trs.	36,000	2,887	26,000	10,000
242	B. H. Leighton *et al.* trs.	36,000	2,887	26,000	10,000
244	B. H. Leighton *et al.* trs.	36,000	2,887	26,000	10,000
246, 248	B. H. Leighton *et al.* trs.	31,000	2,341	21,000	10,000
250, 252	B. H. Leighton *et al.* trs.	31,000	2,312	20,800	10,200
254, 256	B. H. Leighton *et al.* trs.	31,000	2,304	20,700	10,300
258, 260	B. H. Leighton *et al.* trs.	31,000	2,327	21,000	10,000
262, 264	B. H. Leighton *et al.* trs.	31,000	2,318	20,900	10,100
266, 268	B. H. Leighton *et al.* trs.	27,000	1,401	16,800	10,200
270, 272	B. H. Leighton *et al.* trs.	28,500	1,521	18,300	10,200
274, 276	B. H. Leighton *et al.* trs.	30,000	1,646	19,800	10,200
278, 280	B. H. Leighton *et al.* trs.	31,000	1,770	20,200	10,800
282, 284	B. H. Leighton *et al.* trs.	43,000	1,801	27,000	16,000
	Cor. Falmouth.				
300	*Mass. Horticultural Soc. Valued on Huntington Ave.				
	Cor. Huntington Avenue.				
328	Jacob Isenberg	42,000	2,081	25,000	17,000
330	F. R. Bangs *et al.* trs.	37,000	2,086	25,000	12,000
332	David H. Walton *et al.* trs.	36,000	2,091	23,000	13,000
334	Commonwealth Impr. Co.	28,000	2,096	18,900	9,100
336	Abraham Isenberg *et al.*	28,000	2,101	18,900	9,100
338	Franklin Sav. Bank	28,000	2,106	19,000	9,000
340	Realty Inc.	28,000	2,112	19,000	9,000
342	John D. Biaga. See 207, 211 St. Botolph St.				
	Cor. St. Botolph.				
350	Wilmot R. Evans *et al.*	39,000	3,010	24,800	14,200

No.	Owner	Total	Sq. Ft.	Land	Building
352, 354	Wilmot H. Evans *et al.*	$18,000	2,043	$10,200	$7,800
356	Wilmot R. Evans *et al.*	18,000	2,048	10,200	7,800
358	John Hunkins	18,000	2,053	9,200	8,800
360	John Hunkins	18,000	2,057	9,200	8,800
362	Mass. Hosp'l Life Ins. Co.	17,000	2,345	9,400	7,600
364	M. E. Gallert *et al. trs.*	20,000	2,352	9,400	10,600
366	Actors' Fund of America	18,000	2,352	9,400	8,600
372	S. W. Abbott *et al.* trs.	18,000	2,361	9,400	8,600
374, 376	Columbia N. L. Ins. Co.	18,000	2,136	8,500	9,500
378, 380	Columbia N. L. Ins. Co.	16,000	2,203	8,800	7,200
390, 400	Fermont Bros. Inc.	76,000	7,593	26,600	49,400
402	George N. Prifti *et al.*	12,500	1,788	7,100	5,400
406, 408	Ralph B. Woodsum	51,000	5,400	21,600	29,400
410, 412	Bldg. Management Inc.	28,000	3,289	13,000	15,000
414	Wilfred Bolster *et al.* trs.	9,800	1,980	7,800	2,000
416	Realty Inc.	8,800	1,960	6,800	2,000
418	Suffolk Sav. Bank	10,200	2,070	8,200	2,000
420	Julius Bloomberg tr.	10,200	2,070	8,200	2,000
422	Julius Bloomberg tr.	10,200	2,070	8,200	2,000
424	Cape Ann Savs. Bank	10,200	2,070	8,200	2,000
426, 434	Alexander D. MacKay	100,000	5,935	59,400	40,600
	Cor. Columbus Ave.				
444	Marie E. McNeil	28,000	2,646	18,500	9,500
446	Sarah Coltovitz	8,500	1,819	5,500	3,000
450	Honora G. Griffin	8,200	2,067	5,200	3,000
454	Marie J. Coste	8,800	2,924	5,800	3,000
458	Midtown Realty Trust	8,400	1,980	5,900	2,500
460	Annie A. Broderick	8,700	1,914	5,700	3,000
462	Max Frank	8,700	1,914	5,700	3,000
464	*Woman's Service Club	8,700	1,980	5,700	3,000
466	Convey'rs T. I. & Mtge. Co.	8,700	1,914	5,700	3,000
468	Mary A. Shadrawy	8,700	1,914	5,700	3,000
470	Emma F. Saxer	8,700	1,914	5,700	3,000
472	Annie A. Broderick	8,900	1,980	5,900	3,000
474	Annie A. Broderick	8,700	1,914	5,700	3,000
476	Alan D. Cheeks	8,700	1,914	5,700	3,000
478	Marie Calusdian	8,700	1,914	5,700	3,000
480	Max Frank	8,900	1,980	5,900	3,000
482	Rebecca Cohen	8,700	1,914	5,700	3,000
484	William D. Murphy *et al.*	8,700	1,914	5,700	3,000
486	Adrien F. Dilis	10,000	2,175	7,000	3,000
	Cor. Tremont.				
508	Max Frank	7,200	2,115	4,200	3,000
512	Katherine M. Shurtleff	7,200	2,115	4,200	3,000

No.	Owner	Total	Sq. Ft.	Land	Building
514	Rose Cronin	$7,200	2,115	$4,200	$3,000
518	David B. Chaletzky	5,200	2,115	4,200	1,000
520	Realty Inc.	6,000	2,115	4,200	1,800
522	Home Owners Loan Corp.	7,200	2,109	4,200	3,000
524	Elizabeth Moulton	7,200	2,028	4,200	3,000
526	Boston Safe Dep. Tr. Co.	7,000	1,986	4,000	3,000
528	Mildred V. Benjamin	10,200	3,600	7,200	3,000
530	Ralph Hilt *et al.*	9,100	3,036	6,100	3,000
532	Frank P. Parker	8,400	2,711	5,400	3,000
534	Hannah Beal	8,000	2,544	5,100	2,900
536	Loise E. Lockhart	8,000	2,500	5,000	3,000
538	Elizabeth Y. Younis	8,000	2,500	5,000	3,000
540	Leo H. Heath *et al.*	8,000	2,500	5,000	3,000
542	Leo H. Heath *et al.*	7,000	2,500	5,000	2,000
544	C. W. Chamberlain *et al.*	8,000	2,500	5,000	3,000
546	Alwyn Rose	8,000	2,500	5,000	3,000
548	George J. Naymie *et al.*	8,000	2,500	5,000	3,000
550	Everett F. Damon	8,000	2,500	5,000	3,000
552	Josephine Crawford	8,000	2,500	5,000	3,000
554	Hope Rescue Mission	8,000	2,500	5,000	3,000
556	William H. Irish tr.	7,000	2,544	5,100	1,900
558	*League of Wom. for C. S.	9,400	2,711	5,400	4,000
560	Catherine Langone	6,500	3,036	5,500	1,000
562	Frances Chaletzky	6,400	1,709	3,400	3,000
564	John J. Harrington tr.	7,000	1,986	4,000	3,000
566	Bertha A. Hilton *et al.*	7,500	2,260	4,500	3,000
570	Margaret B. MacDonald	7,700	2,350	4,700	3,000
572	Clara A. Robinson	7,700	2,350	4,700	3,000
574	Annie I. Heath	7,700	2,350	4,700	3,000
578	John F. Cranston	7,400	2,350	4,700	2,700
582	Elena C. Bergman	6,500	2,350	4,700	1,800
	Cor. Shawmut Avenue.				
600, 602	Lillian Rosen	11,000	2,987	9,000	2,000
604	Stephen S. Bartlett *et al.*	7,000	2,860	5,300	1,700
608	Joseph Sagatosky	6,500	2,860	4,300	2,200
612	Cyrus Sargent *et al.*	5,300	2,860	4,300	1,000
614	David Burns	6,500	2,860	4,300	2,200
616	*City of Boston	10,100	2,860	5,300	4,800
618	*City of Boston	11,700	2,860	5,700	6,000
620	*City of Boston	18,200	5,580	11,200	7,000
652	Helen C. Tracey	5,700	1,735	2,700	3,000
654	Samuel Simons	7,500	1,785	3,100	4,400
656	Charles F. Johnson *et al.*	7,300	1,955	2,900	4,400
658	Charles B. Campfield *et al.*	8,100	2,141	3,300	4,800
660	Charles B. Campfield	7,500	1,952	2,900	4,600

No.	Owner	Total	Sq. Ft.	Land	Building
662	Marjorie M. Waite	$7,500	1,952	$2,900	$4,600
664	John F. Sullivan *et al.*	7,500	1,952	2,900	4,600
666	Katherine E. McLaughlin	7,500	1,952	2,900	4,600
668	D. Peter Roger	7,000	1,952	2,900	4,100
670	Elizabeth Joyce *et al.*	7,500	1,952	2,900	4,600
672	George H. Russell	7,000	1,952	2,900	4,100
674	Mary E. Walsh	7,000	1,952	2,900	4,100
676	Mary B. Duffy	7,000	1,952	2,900	4,100
678	Mary H. Douglas	7,000	1,952	2,900	4,100
680	Mary H. Douglas	7,000	1,952	2,900	4,100
682	Josephine L. McDonald	7,000	1,952	2,900	4,100
684	James Mansour	7,000	1,952	2,900	4,100
686	John J. Whoriskey *et al.* trs.	11,000	1,952	2,900	8,100
688	Annie Lowenberg	8,500	1,952	2,900	5,600
690	Josephine Denholm	6,500	1,952	2,900	3,600
692	Matilda E. Anderson	6,500	1,931	2,900	3,600
694	Carrie Simons	6,500	1,950	2,900	3,600
696	Jacob Paulink	6,500	1,931	2,900	3,600
698	Sotir Elia *et al.*	6,500	1,931	2,900	3,600
702	Sotir Elia *et al.*	7,700	1,917	4,000	3,700
	Cor. Harrison Avenue.				
	MATTHEWS STREET				
12, 18	H. L. Shattuck *et al.* trs.	59,000	3,582	40,000	19,000
	Cor. Leather Square.				
	MAY PLACE				
1	Anna F. McCullock	2,300	1,012	1,500	800
2	Nettie J. Nackley	2,300	945	1,400	900
3	Fred Martin	2,300	845	1,300	1,000
4	George O. Conley *et al.*	2,300	819	1,200	1,100
5, 6, 7	Valued on Ash Street.				
	MAYO STREET				
13	Luigi Ciampi	8,000	1,695	2,500	5,500
21	Mass. Manag't Corpn.	8,000	1,659	2,500	5,500
27, 29	Minas Minasian	15,000	3,911	5,900	9,100
	McKINLEY SQUARE				
E. Side	James H. Proctor *et al.* trs. Valued at 177 State Street.				
	*Customs House, U. S.	1,700,000	17,068	768,000	932,000
	McLEAN COURT				
16	Est. of Pollack. Valued at 32 McLean Street.				
12	Valued on Eaton Street.				
	McLEAN STREET				
21	Lena Finkel	9,000	990	2,500	6,500
25	Levy Itchcovitz	8,500	903	2,400	6,100
27	Rae L. Yoffa	7,400	1,200	3,000	4,400

No.	Owner	Total	Sq. Ft.	Land	Building
29	Margaret A. Haggerty	$7,600	955	$2,400	$5,200
31	Joseph Russo *et al.*	8,000	1,174	2,800	5,200
33	Annie Krim	9,000	1,200	2,800	6,200
35	Annie Krim	10,000	1,172	2,800	7,200
39	Margaret H. Porter	6,400	905	2,300	4,100
41	Rebecca Leshefsky	16,500	2,217	5,500	11,000
43	Jacob Greenberg	12,000	1,372	3,400	8,600
45	Elizabeth Entin	11,400	1,144	2,800	8,600
47	Eleanor F. Collins *et al.*	6,600	935	2,300	4,300
49	Max Abend	11,900	1,200	3,600	8,300
	Cor. Blossom.				
	Cor. Chambers.				
4	Lowell Inst. for Savs.	28,000	2,337	7,000	21,000
10	Lowell Inst. for Savs.	19,000	1,566	4,000	15,000
16	*Boston Lying-in Hospital	15,000	2,900	7,500	7,500
18, 24	*Roman Cath. Archbishop	49,000	9,555	24,000	25,000
	Cor. McLean Court.				
30	*St. Joseph School Corpn.	23,200	2,450	7,400	15,800
32	Jacob Pollack	20,200	2,400	5,400	14,800
34	Isaac Firger	10,200	2,400	5,400	4,800
36	William H. Hunter	10,200	2,400	5,400	4,800
	McLELLAN STREET				
1	David B. Chaletzky tr.	1,300	689	300	1,000
2	David B. Chaletzky tr.	1,300	689	300	1,000
3	David B. Chaletzky tr.	1,300	689	300	1,000
4	David B. Chaletzky tr.	1,300	689	300	1,000
5	David B. Chaletzky tr.	1,300	689	300	1,000
6	David B. Chaletzky tr.	1,300	689	300	1,000
7	David B. Chaletzky tr.	1,300	689	300	1,000
8	David B. Chaletzky tr.	1,300	689	300	1,000
	MEANDER STREET				
7	Mary J. Donnelly tr.	800	1,063	800	
9	Radcliffe College	900	1,100	900	
11	Radcliffe College	900	1,100	900	
13	Radcliffe College	900	1,100	900	
15	Radcliffe College	900	1,100	900	
17, 21	†City of Boston	13,500	5,003	5,000	8,500
8	John P. Sherden	2,300	886	500	1,800
10	John P. Sherden	900	835	500	400
12	Rachel Levine	1,000	471	300	700
	MECHANIC COURT				
2, 12	Enrico De Stefano	14,000	3,138	8,600	5,400

No.	Owner	Total	Sq. Ft.	Land	Building
	(City Proper)				
	Taken for Tunnel Purposes.				
	MECHANIC STREET				
	(Roxbury District)				
1	William A. Gilligan *et al.*	$700	1,505	$700	
E. Side	Albert C. Smith T. T.	300	690	300	

N. B.—Part of Mechanic Street (Roxbury District) changed by order of Street Commissioners to name of TAVERN ROAD in 1931. See under TAVERN ROAD.

	MEDFIELD STREET				
14	Esther F. Kaercher	22,000	6,055	8,200	$13,800
18	Esther F. Kaercher	20,000	5,160	6,500	13,500
22	Charles'n F. Cts. Sav. Bk.	20,000	5,160	6,500	13,500
26	Charles'n F. Cts. Sav. Bk.	20,000	5,160	6,500	13,500
30	Mary M. Clare	20,000	5,100	6,500	13,500
34	Mary M. Clare Cor. St. Mary's.	22,000	5,243	7,900	14,100
	MEDFORD COURT				
1	John McCarthy hrs.	800	820	800	
3	†City of Boston	800	808	800	
5	Sarah F. Cohen	2,400	830	800	1,600
7	Abraham A. Habib	2,400	858	900	1,500
9	George Peter *et al.*	2,400	858	900	1,500
11	Sam David *et al.*	2,400	858	900	1,500
2	Annie Spilios	2,000	840	800	1,200
4	†City of Boston	800	840	800	
6	Alex Sadowski *et al.*	2,000	840	800	1,200
8	Isaac Kaizerman	2,000	840	800	1,200
10	Charles Di Sciullo *et al.*	2,000	840	800	1,200
12	John Kostigien *et al.*	2,000	858	900	1,100
	MEDFORD STREET				
15	Mary F. Kenney *et al.*	7,900	1,318	7,900	
17, 23	John F. Burke *et al.* trs.	33,000	6,049	24,200	8,800
6, 10	Bowker & Torrey Co.	52,000	5,070	25,400	26,600
12, 18	Bowker & Torrey Co.	81,000	6,760	27,000	54,000
20, 24	Bowker & Torrey Co.	45,000	5,070	20,400	24,600
	MELCHER STREET				
11, 17	Boston Wharf Co.	105,000	8,800	59,400	45,600
19, 27	Boston Wharf Co.	91,200	8,800	46,200	45,000
29, 37	Boston Wharf Co.	96,500	8,800	50,600	45,900
49	Boston Wharf Co.	89,000	8,300	45,600	43,400
55	Boston Wharf Co.	194,500	13,905	69,500	125,000
63	Boston Wharf Co. Cor. A.	77,000	7,000	38,500	38,500

No.	Owner	Total	Sq. Ft.	Land	Building
1	Ellen M. O'Connor	$7,500	1,041	$4,700	$2,800
3	Hiram Johnson *et al.*	6,000	996	4,500	1,500
5	Anna Goldston	9,000	996	4,500	4,500
7	Irving C. Barlow	9,500	997	4,500	5,000
9	Thomas G. Joyce	10,000	985	4,500	5,500
11	Margaret J. McGrath	10,000	995	4,500	5,500
11A	Timothy O'Brien *et al.*	8,500	1,005	4,500	4,000
15	Annie Foley *et al.*	7,000	992	4,500	2,500
17	Josephine Barrett	7,000	990	4,500	2,500
19	Arthur McLaurin *et al.*	5,000	1,005	4,500	500
21	Anna T. McAleer *et al.*	7,000	911	4,100	2,900
23	Mary E. Gallagher	7,000	907	4,100	2,900
25	Mary E. Gallagher	10,000	901	4,100	5,900
27	Mary E. Gallagher	8,800	1,293	7,800	1,000
	Cor. Church.				
31	Fannie Finn	12,000	997	7,000	5,000
33	Abraham Mackler	4,000	924	3,700	300
35	N. E. Trust Co. *et al.* trs.	5,000	924	3,700	1,300
37	Catherine G. Lyons	6,500	928	3,700	2,800
39	John B. Foley	7,500	930	3,700	3,800
41	Margaret A. Murphy	6,600	937	3,700	2,900
43	Anna W. Anderson	9,500	934	3,700	5,800
4	Mary A. McAuliffe	5,600	806	3,600	2,000
6	Mary A. McAuliffe	6,300	939	4,200	2,100
8	Mary V. Donovan	7,000	1,030	4,600	2,400
10	Myron P. Lewis	10,000	764	3,500	6,500
12	A. Eris Salsburg *et al.*	8,500	790	3,600	4,900
14	Luciano F. Falcione	6,300	894	3,600	2,700
16	Irving C. Barlow	8,500	778	3,100	5,400
18	William J. Stober	6,200	831	3,700	2,500
20	Henry G. Smith *et al.*	23,000	2,258	10,300	12,700
22	Wilhelmina L. Drammis	7,000	919	4,200	2,800
24	Thomas Hennessey hrs.	6,500	956	4,300	2,200
26	Irving C. Barlow	8,500	956	4,300	4,200
28	Signe O. Stenstrom *et al.*	6,500	878	4,400	2,100
34	William F. Chebba	8,200	802	3,200	5,000
36, 38	The Realty Inc.	13,000	1,481	6,000	7,000
40	P. & F. of Harvard College	8,000	746	3,000	5,000
42	David A. Ambuter	8,000	749	3,000	5,000
44	George J. Regan	5,600	754	3,000	2,600
46	Elizabeth C. Babbitt	7,000	757	3,000	4,000
48, 50	P. & F. of Harvard Col.	11,500	1,519	6,100	5,400
52	Luigi Zacchina *et al.*	6,500	764	3,000	3,500

No.	Owner	Total	Sq. Ft.	Land	Building
54	George H. Robinson	$8,500	768	$3,500	$5,000
56	George H. Robinson	8,500	768	3,500	5,000
58	Thomas Naughton	4,000	773	3,500	500
60	Mary E. Sullivan *et al.*	6,000	765	3,500	2,500
62	Job E. Gaskin tr.	9,000	779	3,500	5,500
64, 64A	Job E. Gaskin tr. Valued at 138 Arlington Street.				

MERCHANTS ROW

7, 11	Abraham P. Levin	53,000	1,567	47,000	6,000
13, 15	Rose A. Sampson	33,000	1,000	30,000	3,000
17, 21	Geo. L. De Blois *et al.* trs.	70,000	1,936	67,800	2,200
	Cor. Chatham.				
	*City of Boston (Quincy Market)	1,400,000	27,400	1,068,600	331,400
	Cor. State.				
10	R. M. Bradley *et al.* trs. Valued at 84 State Street.				
22, 26	Mass. Holding Co.	65,000	2,080	58,200	6,800
28, 36	Fanny W. Pratt	105,000	3,262	97,800	7,200

MERRIMAC STREET

5	Hyman Yaffe. Val. on Canal Street.				
35, 41	Valued at 150-158 Friend Street.				
49, 53	O. C. Trust Co. *et al.* trs.	12,700	1,400	12,700	
55, 59	O. C. Trust Co. *et al.* trs.	14,700	1,639	14,700	
61, 63	Sidney Patch hrs.	32,300	2,837	30,700	1,600
65, 69	Ralph W. Redding	38,000	3,783	38,000	
	Cor. Portland.				
105, 119	Donald M. Hill *et al.* trs.	56,000	3,960	35,600	20,400
123, 135	W. L. Van Kleek *et al.* trs.	13,000	1,532	10,800	2,200
127, 129	Gustavus H. Judd	7,300	1,040	7,300	
131, 135	†City of Boston	17,200	2,369	16,700	500
139, 143	Home Savings Bank	120,000	6,853	89,000	31,000
	Cor. Staniford.				

4	Peter Bent Brigham Hosp.	70,000	1,900	60,800	9,200
	Cor. Sudbury. Junc. Friend.				
38	*City of Boston	75,000	4,370	75,000	
	Cor. Chardon.				
58, 66	Ralph W. Redding	65,400	5,955	65,400	
70, 72	Max Cutler	11,500	1,365	8,100	3,400

No.	Owner	Total	Sq. Ft.	Land	Building
74, 76	Samuel Cohen	$10,500	1,295	$7,800	$2,700
78, 80	Abraham Cohen	30,000	2,086	16,900	13,100
	Cor. Pitts.				
86, 88	Home Savings Bank	16,000	2,300	14,000	2,000
90, 92	Home Savings Bank	8,000	1,080	5,400	2,600
96	Wm. H. Ryan *et al.*	7,000	1,400	7,000	
98, 100	"100"Merrimac St. Inc.	11,000	1,432	7,200	3,800
104	Suffolk Savings Bank	12,000	1,400	7,000	5,000
106, 108	John Abbott *et al.* trs.	8,000	1,433	7,200	800
112, 114	Wendell H. Marden tr.	9,000	1,500	7,500	1,500
116, 126	Henry I. Arison	50,000	7,883	27,600	22,400
128, 134	Charlestown Five Cents Sav. Bank	27,000	2,899	15,000	12,000
136, 138	Home Savings Bank	7,000	1,200	6,000	1,000
148	Phillipo Fosciglione *et al.*	17,000	1,380	11,000	6,000
150	Convey'rs T. I. & Mtge. Co.	8,000	1,030	6,200	1,800
152, 154	George M. Castaldo	9,500	1,318	7,900	1,600
156, 160	George M. Castaldo	22,500	2,512	12,600	9,900
162, 164	Boston Five Cents Sav. Bk.	8,900	1,190	6,000	2,900
166, 168	Mary A. Doherty *et al.* trs.	9,000	1,180	6,000	3,000
194	N. E. Trust Co. tr.	7,500	750	6,000	1,500
	Cor. Causeway.				

MICHELANGELO STREET

2	M. Cappobianco *et al.*	6,500	782	1,200	5,300
4	Domenico De Franzo *et al.*	12,000	1,492	2,200	9,800
8	Gesule Morelli	4,500	773	1,200	3,300

MIDDLESEX STREET

7	Edmund D. Codman	1,800	686	1,200	600
9	Edmund D. Codman	1,800	677	1,200	600
11	Frank Cavalieri	2,800	822	1,400	1,400
13	Agnes E. Bigelow *et al.* trs.	5,000	1,077	2,100	2,900
15	Agnes E. Bigelow *et al.* trs.	6,000	1,472	2,900	3,100
17	Agnes E. Bigelow *et al.* trs.	6,000	1,478	2,900	3,100
21	Abraham Golden	9,000	2,937	5,900	3,100
29	John Kalapothakes	15,000	5,930	11,900	3,100
31	Gertrude E. Dudley	2,800	829	1,700	1,100
33	Ernest Abdalah	2,800	816	1,600	1,200
35	William A. Francis	2,800	816	1,600	1,200
37	Bertha A. Solomon	2,800	816	1,600	1,200
39	John Veiga	3,000	816	1,800	1,200
41, 43	Constantine Culolias	11,000	1,292	2,900	8,100
45	Patrick J. McArdle	2,000	656	1,300	700
47	Michael Halles	3,000	988	2,000	1,000
49	Joseph Shuko *et al.*	2,500	981	2,000	500
51	Ida Lassof	6,500	996	2,000	4,500

No.	Owner	Total	Sq. Ft.	Land	Building
53	Tillie Woloszyn	$7,000	1,003	$2,000	$5,000
59, 61	Max Fredman	5,000	1,076	2,100	2,900
65. 67	Emma Sigel	10,000	2,640	5,300	4,700
69	Herbert B. Harris	3,500	1,010	2,000	1,500
73	Herbert B. Harris	5,000	1,766	3,500	1,500
75	Adeline L. Horgan *et al.*	5,000	860	1,700	3,300
77	Adeline L. Horgan *et al.*	5,000	860	1,700	3,300
79, 81	Etta Bilansky	8,000	1,453	2,900	5,100
83	Marion L. Gaffney	2,000	594	1,200	800
85	Marion L. Gaffney	2,500	645	1,300	1,200
	Cor. Hingham.				
8	Nicola Di Sciullo	5,400	1,072	2,100	3,300
10	Frank De Mark	10,000	2,103	4,200	5,800
32	Roman Cath. Archbishop	3,000	1,350	2,700	300
42	Thomas J. Meldon	3,500	683	1,600	1,900
44, 46	Thomas J. Meldon	6,500	1,389	2,800	3,700
48	J. S. Cleveland *et al.* trs.	900	966	900	
50	J. S. Cleveland *et al.* trs.	900	966	900	
52	J. S. Cleveland *et al.* trs.	900	966	900	
56	Esther Frank	4,500	1,021	1,700	2,800
60	Hannah L. Miller	1,800	1,825	1,800	
68	Antonina Kraivec	6,500	1,172	2,300	4,200
70	Antonina Kraivec	6,500	1,172	2,300	4,200
72	A. C. Marie Currier	3,700	1,493	3,000	700
74, 76	G. Mariano *et al.*	9,500	1,600	3,200	6,300
78	Sotira Ostoposides	3,500	893	1,800	1,700
80	David B. Chaletzky	3,500	893	1,800	1,700
82	Blanche M. McKeagney	4,500	1,122	2,800	1,700
	Cor. Hingham.				

MIDWAY STREET

18, 82	Boston Wharf Co.	737,000	123,968	310,000	427,000

MILFORD STREET

5	Salvation Army of Mass.	4,800	963	1,900	2,900
7	Catherine O'Bryan	4,000	844	2,100	1,900
	Cor. Taylor.				
9	Home Owners Loan Corp.	5,600	1,720	2,600	3,000
11	Catherine T. Ryan	5,600	1,700	2,600	3,000
11A	Mary Joseph Moses	5,700	1,792	2,700	3,000
15	Arthur Cole *et al.*	5,700	1,750	2,700	3,000
17	Elizabeth A. Stewart	5,700	1,730	2,700	3,000
19	Eacoly Habeeb	5,600	1,710	2,600	3,000
21	Fred Abbound *et al.*	5,500	1,670	2,500	3,000
23	Manera S. Maloof	5,500	1,670	2,500	3,000

No.	Owner	Total	Sq. Ft.	Land	Building
25	Eulalie Stevens	$5,500	1,650	$2,500	$3,000
27	David B. Chaletzky	5,400	1,630	2,400	3,000
29	Mary Black	5,400	1,610	2,400	3,000
31	Freeda Bukoff	5,200	1,495	2,200	3,000
33	David Assaf *et al.*	5,200	1,450	2,200	3,000
35	Benjamin F. Colcord	5,200	1,450	2,200	3,000
37	George W. Colcord	5,200	1,468	2,200	3,000
39	George W. Colcord	5,200	1,470	2,200	3,000
41	Charlotte B. Sanborn	5,300	1,309	2,300	3,000
43	Julia E. Johnson	5,300	1,294	2,300	3,000
45	Lillian F. Dowd	5,200	1,276	2,200	3,000
47	Saidie F. Irvine	5,600	1,475	2,600	3,000
49	Joseph H. Driscoll *et al.*	5,700	1,492	2,700	3,000
2	Mass. Savings Bank	4,000	830	1,700	2,300
	Cor. Bond.				
2A	Richard Nassif *et al.*	6,500	1,260	2,500	4,000
4A	Richard Nassif *et al.*	6,500	1,200	1,800	4,700
4	Julia T. Callahan	6,000	1,638	2,500	3,500
6	Mary Szacki	6,000	1,605	2,400	3,600
8	Joseph Kulikowski	6,000	1,578	2,400	3,600
10	Frances Chaletzky	6,000	1,557	2,300	3,700
12	Michael J. Foran	6,000	1,424	2,100	3,900
14	John J. Conlon *et al.*	6,000	1,496	2,200	3,800
16	William H. Seaver	6,000	1,473	2,200	3,800
18	Margaut A. Richardson	5,500	1,473	2,200	3,300
20	Benjamin F. Colcord	6,000	1,414	2,100	3,900
22	Catherine L. Powers	6,000	1,386	2,100	3,900
24	Jane E. Scanlon hrs.	6,000	1,365	2,000	4,000
26	Henry C. Smith	6,000	1,308	2,000	4,000
28	Ida C. Jobes	6,000	1,300	2,000	4,000
30	Florence G. Pollard	6,000	1,274	1,900	4,100
32	John Breen	6,000	1,245	1,900	4,100
34	David B. Chaletzky Mtgee.	6,000	1,192	1,800	4,200
36	Samuel Gold *et al.*	6,000	1,192	2,400	3,600

MILK STREET

15, 17	Boston Transcript Co.	175,000	2,950	147,500	27,500
19, 21	Provident Inst. for Sav'gs	330,000	3,617	271,300	58,700
	Cor. Hawley.				
31	Beacon Bldg. Corpn.	1,150,000	9,481	758,500	391,500
	Cor. Arch.				
39, 47	Elina M. Johnson	1,000,000	7,091	780,000	220,000
	Cor. Devonshire.				
67	First National Bank	6,000,000	33,263	2,993,700	3,006,300

C. W. Whittier & Bro. ***Real Estate Brokers***
82 DEVONSHIRE STREET SHAWMUT BANK BUILDING
Selling, Leasing and Management of Business Property a Specialty

No.	Owner	Total	Sq. Ft.	Land	Building
	Cor. Federal.				
77, 81	Robert F. Herrick, sur. tr.	$750,000	5,800	$580,000	$170,000
	Cor. Congress.				
85, 87	N. E. Mut. Life Ins. Co.	1,100,000	12,802	1,017,000	83,000
93, 97	N. E. Mut. Life Ins. Co.	1,003,000	13,363	962,100	40,900
	Cor. Pearl.				
99, 111	Converse Bldg. Inc.	746,500	9,678	677,500	69,000
117, 121	N. Eng. Tel. & Tel. Co.	979,000	6,913	518,400	460,600
123, 127	N. Eng. Tel. & Tel. Co.	1,561,000	9,055	769,700	791,300
	Cor. Oliver.				
137, 145	Chas. F. Ayer *et al. trs.*	1,625,000	24,251	1,212,600	412,400
147	R. A. Nordblom *et al.* trs.	485,000	5,398	377,800	107,200
	Cor. Batterymarch.				
151, 153	Suffolk Sav. Bank	138,300	2,895	127,500	10,800
159, 163	Trs. Mt. Auburn Cemetery	47,000	2,897	40,600	6,400
165	Home Savings Bank	35,000	1,800	27,000	8,000
167, 169	Mass. Hosp'l Life Ins. Co.	30,000	1,507	22,600	7,400
171, 173	F. W. Hunnewell *et al.* trs.	81,000	3,100	62,000	19,000
	Cor. India.				
177	Boston Grain & Flour Exchange, Inc.	250,000	12,158	182,500	67,500
185, 197	Solomon Friedman *et al.*	70,000	7,424	52,000	18,000
	Cor. Sears.				
211, 229	*City of Boston	426,500	5,769	86,500	340,000
4, 6	*Old South Association	42,000	400	40,000	2,000
N. Side	Roger Amory *et al.* trs.	25,000	597	17,900	7,100
	Sewall Place				
20, 24	The New Eng. Trust Co.	700,000	5,156	541,400	158,600
100	Post Office Square Co.	2,800,000	19,542	1,367,900	1,432,100
110	N. E. Trust Co. tr.	2,100,000	13,557	948,900	1,151,100
	Cor. Kilby.				
120, 122	William A. Paine hrs.	120,000	2,839	99,400	20,600
	Cor. Broad.				
140	Valued at 36, 40 Broad Street.				
	Cor. India.				
146	Jenney Man'f'g Co. Valued at 12, 18 India St.				
150	Francis G. Lodge	13,700	1,166	11,700	2,000
152, 154	Joseph A. Maynard	12,000	1,150	10,300	1,700
156, 158	Edgeworth Distr. Co. Inc.	12,000	1,150	10,300	1,700
160, 162	Guy B. Keith *et al.*	12,000	1,150	10,300	1,700
164	Seth K. Ames *et al.*	12,000	1,166	10,500	1,500
168, 170	Seth K. Ames *et al.*	12,000	1,161	10,500	1,500
172, 174	Chas. C. Rogers *et al.* trs.	12,000	1,166	10,500	1,500
176, 178	A. N. Maddison *et al.* trs.	12,000	1,168	10,500	1,500
180, 182	O. C. Trust Co. *et al.* trs.	10,400	1,150	9,200	1,200
184, 186	Herbert F. Winslow	10,000	1,150	9,200	800

Pay Your Insurance As EARNED— NOT IN ADVANCE!

WAMCO

Buy **WAMCO** *Insurance*
WILLIAM A. MULLER & CO., Corp.
99 Water St. Business Est. 1847 Boston

MILK STREET

No.	Owner	Total	Sq. Ft.	Land	Building
188, 190	Charles Dickenson	$11,300	1,166	$9,300	$2,000
192, 194	Federal Nat. Bank	11,400	1,170	9,400	2,000
196, 198	A. Estelle Buzzell	13,000	1,350	10,800	2,200
200, 202	E. Sohier Welch *et al.* trs.	12,300	1,219	9,800	2,500
204, 206	Jonas Shure Realty Corp.	11,600	1,200	9,600	2,000
208, 210	Warren Inst. for Sav's	12,300	1,224	9,800	2,500
212, 214	C. W. Whittier *et al.* trs.	11,800	1,219	9,800	2,000
216, 218	Lowell Five Cents Sav. Bk.	11,800	1,219	9,800	2,000
220, 222	A. E. Buffum *et al.* trs.	11,600	1,200	9,600	2,000
224, 226	Alice L. Wolf	13,000	1,223	11,000	2,000
228, 230	Elina M. Johnson	13,000	1,200	10,800	2,200
232, 234	Elina M. Johnson	12,000	1,219	9,800	2,200
236, 238	Edmund C. Campbell *et al.*	12,000	1,219	9,800	2,200
240, 242	Edmund C. Campbell *et al.*	13,300	1,219	11,000	2,300

MILTON STREET

5	Annie Fox	4,900	1,084	1,100	3,800
15, 17	Isaac Lappin	3,600	515	500	3,100
19	Rebecca Goldman	3,500	630	600	2,900
2	Vincent Narduzzo *et al.*	4,800	1,140	1,100	3,700
4	Philip Rosenberg	1,800	1,132	1,100	700
6	Vincent Visofsky *et al.*	3,600	900	900	2,700
6½	Vincent Visofsky *et al.*	3,600	900	900	2,700
8	Beatrice Zottoli	2,000	941	1,000	1,000
10	Anastas K. Prifti	2,000	890	900	1,100
12	T. Finkelstein *et al.* trs.	3,400	800	800	2,600
14	Mass. Management Corpn.	4,100	1,122	1,100	3,000
16	Mass. Management Corpn.	4,000	1,001	1,000	3,000

MILTON PLACE

15	Quaker Building Co.	122,000	10,210	92,000	30,000

MINER STREET

16, 20	Frederick W. Burbank *et al.*	55,000	10,552	13,200	41,800
Lot E	J. Weston Allen tr.	3,000	3,563	3,000	
7	William Hutchinson *et al.*	9,000	2,193	3,300	5,700
Lot 8	Florence W. Gibson	1,800	1,763	1,800	
Lot 9	Florence W. Gibson	1,800	1,763	1,800	
Lot 10	Florence W. Gibson	1,800	1,763	1,800	
Lot 11	Florence W. Gibson	1,800	1,763	1,800	
23, 25	George H. Horn tr.	23,000	8,349	10,000	13,000

MINOT STREET

3	Anna C. Maguire	2,000	500	1,000	1,000
5	Anna Levenson	5,400	771	1,200	4,200

No.	Owner	Total	Sq. Ft.	Land	Building
7	Sebastiano Morello *et al.*	$5,700	1,150	$1,700	$4,000
9	Wiktorya Kiwaczynski	6,400	1,106	1,700	4,700
11	Realty Inc.	6,500	1,152	1,700	4,800
11B	Co-op. Central Bank	4,500	995	1,500	3,000
13	Salvatore Logudice *et al.*	4,700	1,122	1,700	3,000
15	Salvatore Logudice *et al.*	4,700	1,122	1,700	3,000
17	Vincenzo Terrazzano *et al.*	4,800	1,200	1,800	3,000
19	Philomena Ventura	4,000	700	1,000	3,000
27	Harry D. White	6,300	869	900	5,400
29	Harry D. White	5,000	661	1,000	4,000
	Cor. Billerica.				
31	Marie G. Healy	2,000	900	2,000	
33	Aurelia A. Scigliano	2,000	937	2,000	
39, 41	Patrick Dinneen	2,000	1,229	2,000	
43, 45	Patrick Dinneen	2,000	978	2,000	
47, 49	Patrick Dinneen	3,000	1,043	3,000	
	Cor. Nashua.				
6	Francesco San Fillipo *et al.*	6,900	1,210	2,400	4,500
8	Giacomo Cataldo	6,200	1,176	1,800	4,400
10	Guiseppe Prestandrea	4,800	1,185	1,800	3,000
12	Charles Madigan	5,200	1,176	1,800	3,400
14	Convey'rs T. I. & Mtge. Co.	5,400	1,176	1,800	3,600
16	Carmelo Puliatti *et al.*	5,400	1,176	1,800	3,600
18	Betty Lepler	3,700	1,120	1,700	2,000
20	John Bertuccio *et al.*	5,100	1,064	1,600	3,500
22	Domenico Pelosi *et al.*	4,900	1,064	1,600	3,300
24	Salvatore Calabro	5,300	1,064	1,600	3,700
26	Philomena Ventura	6,500	2,326	3,500	3,000
28	City Ice & Fuel Co.	84,100	19,027	76,100	8,000
34	Boston Edison Co.	170,800	12,440	49,800	121,000

N. E. Side *Commonwealth of Mass. Valued on Nashua Street.

MONTGOMERY SQUARE

2, 6	Sam'l D. Smith *et al.* devs.	105,000	12,500	75,000	30,000

MONTGOMERY STREET

	*City of Boston	675,000	85,560	278,100	396,900
53, 61	Malaka Samrah tr.	10,000	1,500	5,100	4,900
	Cor. Dartmouth.				
69	Michael J. Duffy *et al.*	8,000	1,916	2,900	5,100
71	Nora Corbett	7,500	1,900	2,900	4,600
73	Margaret G. Marshall	7,500	1,900	2,900	4,600
75	Patrick F. Bowes	7,500	1,900	2,900	4,600
77	Annie Poe	7,500	1,900	2,900	4,600
79	Home Savings Bank	7,500	1,916	2,900	4,600

No.	Owner	Total	Sq. Ft.	Land	Building
81	Mary O'Brien	$8,000	2,000	$3,000	$5,000
83	C. Francis Doherty	8,000	2,000	3,000	5,000
22	Mass. Savings Bank	5,000	677	2,000	3,000
24	Peter E. Richardson	8,500	955	2,400	6,100
26	Hugh M. Cameron *et al.*	11,500	1,056	2,600	8,900
28	Threasa M. Venable	5,500	1,014	2,200	3,300
30	Chas. H. Brigham *et al.* trs.	5,000	751	1,700	3,300
32	James V. Tebbetts	5,000	751	1,700	3,300
34	Catherine L. Bigney	5,000	785	1,800	3,200
36	Nellie Sheehan	5,000	819	1,900	3,100
38	Philena Knight	5,000	853	1,900	3,100
40	Jeremiah Foley *et al.*	5,000	889	2,000	3,000
44	Konstantinas G. Nassos	5,500	1,159	2,600	2,900
46	Home Savings Bank	5,500	1,014	2,300	3,200
48	Catherine M. Shea	5,500	1,159	2,600	2,900
50	Bridget C. Sheehan	5,500	1,159	2,600	2,900
52	Inez Simpson	5,500	1,231	2,800	2,700
54	Homestead Co-op. Bank	5,500	1,170	2,600	2,900
68	Lena Galvin	6,000	1,020	1,800	4,200
70	Thomas S. Galvin *et al.*	6,000	1,020	1,800	4,200
72	Joseph F. Jenckes, Jr.	6,000	1,020	1,800	4,200
74	William Laxson	6,000	1,080	2,200	3,800
rear	Montgomery Park		8,884		
78	Grace P. Delano *et al.*	6,000	1,082	1,900	4,100
80	Diana King	6,000	1,080	1,900	4,100
82	Mary J. Grusenick *et al.*	6,000	1,080	1,900	4,100
84	Morris R. Frank *et al.*	6,000	1,080	1,900	4,100

MOON STREET

15, 17	Angelo Fucillo	5,000	844	3,400	1,600
	*St. John's School Corp.	85,000	16,087	44,200	40,800
	Cor. Lewis.				
2, 4	Chiarina Pizzano	13,500	1,673	8,400	5,100
6	Jeannette A. Nelson	5,000	1,070	2,900	2,100
8	Jeannette A. Nelson	3,600	800	1,800	1,800
10	Mary K. McCormick *et al.*	3,700	900	2,000	1,700
12	Marciano D'Amelio *et al.*	6,000	1,000	2,000	4,000
14	Gaetano D'Amelio *et al.*	5,700	1,100	2,200	3,500
16, 18	William E. Collins *et al.*	3,500	1,000	2,500	1,000
20	Salvatore Corselli	6,800	921	2,800	4,000
22	Guiseppe Tello *et al.*	10,500	836	4,600	5,900

MORTON STREET

1, 21	*City of Boston	30,000	8,237	16,500	13,500
23	Mass. Savings Bank	5,000	738	1,500	3,500

No.	Owner	Total	Sq. Ft.	Land	Building
2, 16	*City of Boston	$31,000	11,365	$22,700	$8,300
18	Boston Penny Sav. Bank	1,000	500	1,000	
20	Boston Penny Sav. Bank	900	423	900	

MOTTE STREET

15	Realty Inc.	8,000	1,719	2,700	5,300
17	Angela M. Alviti tr.	8,000	1,722	2,700	5,300
19	Maria Nastasia	8,000	1,722	2,700	5,300
21	Realty Inc.	8,000	1,721	2,600	5,400
23	Angela M. Alviti tr.	8,000	1,720	2,600	5,400
25	Charles L. La Tora	8,000	1,738	2,600	5,400

MOUNTFORT STREET

11	A. M. Sonnabend *et al.* trs.	80,000	12,650	31,500	48,500
37	Esther B. Casson	12,500	4,000	8,000	4,500
39	Adelia R. Girard	12,500	4,000	8,000	4,500
43	Morris Kessler	12,500	4,000	8,000	4,500
45	Minnie Gormley	13,700	3,450	6,900	6,800
49	Park Drive Realty Inc.	10,000	2,428	4,200	5,800
51	Arlington Five Cents Sav. Bank	9,000	2,621	3,900	5,100
53	Arlington Five Cents Sav. Bank	9,000	2,258	3,900	5,100
55	Warren Inst. for Sav'gs	6,000	2,199	3,300	2,700
57	Home Owners Loan Corp.	6,500	2,199	3,300	3,200
59	Izetta A. Gallagher	6,500	2,204	3,300	3,200
61	Isenberg Bros. Inc.	6,500	2,191	3,300	3,200
63	Thomas F. Dunican	9,000	2,201	3,300	5,700
65	Boston Co-op. Bank	7,500	2,204	3,300	4,200
67	Ella E. Fisher	6,500	2,198	3,300	3,200
69	Leon H. Fairbanks *et al.*	8,000	2,205	3,300	4,700
71	Liberal Giuffre	6,500	2,198	3,300	3,200
73	Grace H. Jennings	6,500	2,198	3,000	3,500
75	Flora A. Ginty	7,000	2,200	3,000	4,000
77	Esther Jacobson	6,500	2,198	3,000	3,500
79	Albert J. Shaw *et al.*	6,700	2,199	3,000	3,700
81	Margaret G. Dwyer	6,500	2,200	3,000	3,500
83, 89	Albert A. Berg *et al.*	35,000	8,000	10,800	24,200
93	Frank W. Gorse	12,000	4,000	5,400	6,600
95	Lutheria B. Horsfall	12,000	4,000	5,400	6,600
97	Joseph T. Murphy tr.	12,000	4,000	5,400	6,600
99	Charles H. Nolan *et al.*	12,000	4,050	5,500	6,500
101	Sarah Kosonowitz	12,000	4,050	5,500	6,500
103	Lena Moody tr.	12,000	4,000	5,400	6,600
105	Clara M. Hutchinson *et al.*	12,000	4,000	5,400	6,600

No.	Owner	Total	Sq. Ft.	Land	Building
107	Siegfried Henschel	$12,500	4,000	$5,400	$7,100
109	Elmer G. Larson	11,000	2,834	3,800	7,200
111	Zarouhie Thomajan	11,000	2,817	3,800	7,200
111A	Rosella V. Cunningham	16,000	2,817	3,800	12,200
115	Rosella V. Cunningham	16,000	2,817	3,800	12,200
119	Marlborough Sav. Bank	55,000	5,877	7,900	47,100
121, 123	James Fitzpatrick	38,000	4,674	8,200	29,800
	Cor. St. Mary's.				
	Cor. Arundel.				
46	Elizabeth Chandler	69,000	10,836	21,700	47,300
	Cor. Ivy.				
96, 100	Rachel Lewenberg	50,000	10,196	12,300	37,700
	Cor. Park Drive.				
	*City of Boston	Val. on St. Mary's St			
	Cor. St. Mary's.				

MT. VERNON PLACE

6	Josephine J. Brennan *et al.*	45,000	2,461	27,000	18,000
7	Ralph W. Gray	34,000	2,759	24,800	9,200
8	Gretchen O. Warren	46,000	3,364	37,000	9,000

MT. VERNON SQUARE

1	Mary C. Briggs	7,600	993	5,000	2,600
2	Frances C. Prescott	11,500	1,045	5,200	6,300
3	Isabel M. Grinnel	17,000	2,272	10,300	6,700

MT. VERNON STREET

31	Reba Paeff	28,000	1,669	21,700	6,300
33	Reba Paeff	22,000	1,735	15,600	6,400
35	Reba Paeff	21,000	1,669	15,000	6,000
37	Myra C. Flint	26,000	2,082	18,700	7,300
39, 41	**I. S. of Christ'n End'v.	165,000	4,304	51,600	113,400
	Cor. Joy.				
43	*Soc. Prev. Cruelty to Chil.	56,000	3,066	46,000	10,000
45	Portia Law School	43,000	2,790	28,000	15,000
47	North Eastern Univ'ty	40,000	2,913	29,300	10,700
49	Maude B. Lang	33,500	3,285	26,300	7,200
51	Mary Thacher hrs. *et al.*	25,500	2,680	21,400	4,100
53	**Gen. Theological Library	32,400	2,700	21,600	10,800
55	Rose Standish Nichols	26,200	3,200	22,400	3,800
57	Marion S. Kelley	38,000	2,571	20,600	17,400
59	Talbot Aldrich *et al.*	46,000	4,000	28,000	18,000
61	Boston S. D. & Trust Co.	90,000	4,882	31,700	58,300
63	Marie G. Currier	60,000	5,220	33,900	26,100
65	E. C. Bradlee *et al.* trs.	82,000	5,226	34,000	48,000

No.	Owner	Total	Sq. Ft.	Land	Building
67	Charles W. Rowell	$50,000	5,924	$38,500	$11,500
69	Helen M. Craig	35,000	2,996	21,000	14,000
71	Josiah Wheelwright	36,000	3,275	22,900	13,100
73	Mary C. Wheelwright	35,000	3,266	22,900	12,100
75	Gertrude S. Simonds	31,000	3,211	22,500	8,500
77	Club of Odd Volumes	30,000	3,245	22,700	7,300
79	Boston Centre for Adult Education	31,000	3,294	23,000	8,000
81	Mary Appleton hrs.	36,000	3,300	23,100	12,900
83	Sarah P. Sears hrs.	36,000	3,247	22,700	13,300
85	Sarah P. Sears hrs.	72,000	14,914	59,700	12,300
87	William Minot *et al.* trs.	65,000	8,785	48,300	16,700
89	Henry Hornblower *et al.*	85,000	8,550	47,000	38,000
	Cor. Louisburg Square.				
91	Alice L. Frost	23,000	1,808	14,500	8,500
93	Alice L. Frost	22,000	1,857	15,000	7,000
95	Julia G. Robins hrs. *et al.*	55,000	2,263	22,600	32,400
	Cor. West Cedar.				
97, 99	A. W. Douglas *et al.* trs.	165,000	4,905	63,700	101,300
101	Lucius C. Ryce	32,000	2,166	21,700	10,300
	Cor. Cedarlane Way.				
103	May E. Colburn	14,200	1,228	12,200	2,000
105	Blanche B. Nicholson	15,600	1,144	11,400	4,200
107	F. Morton Smith	14,500	1,070	10,000	4,500
109	Rebecca Fishelson	43,000	1,233	21,000	22,000
	Cor. Charles.				
125	**First African M. E. Ch.	84,500	7,404	72,000	12,500
	Cor. River.				
127	*City of Boston	24,500	1,886	14,200	10,300
129	Harriot B. Newhall	15,500	1,862	11,200	4,300
131	Jane G. Gardiner	17,000	2,005	12,000	5,000
133	Timothy J. Murray	20,000	2,172	13,000	7,000
135	Edward D. Harlow *et al.*	19,500	2,210	13,300	6,200
	Cor. Joy.				
20	*Trs. Boston University	70,000	3,468	48,500	21,500
22	*Trs. Boston University	35,000	1,900	20,900	14,100
24	*Trs. Boston University	50,000	3,460	34,600	15,400
26	Sarah L. Guild *et al.*	30,000	3,005	24,000	6,000
28	Harriot Curtis hrs.	41,000	5,325	37,300	3,700
32	Camilla Morgan White	25,000	2,955	20,300	4,700
34	Camilla Morgan White	26,000	3,054	21,400	4,600
	Cor. Walnut.				
40	**The World's Peace Found.	65,500	2,850	37,000	28,500
42	The World's Peace Found.	29,000	1,440	14,400	14,600
44	Thomas Hunt	17,000	1,260	10,100	6,900
46	Marion T. Shepard	21,500	1,536	12,300	9,200
48	Margaret J. Ware *et al.*	20,500	1,608	12,900	7,600
50	Louise L. Wellington	13,100	1,862	9,300	3,800

No.	Owner	Total	Sq. Ft.	Land	Building
56	Marian J. Means	$12,000	793	$4,000	$8,000
60	Edward M. Pickman	7,000	1,237	6,100	900
62	Hope Gray	22,500	1,450	11,600	10,900
64	Catherine B. Lowell	26,000	2,250	18,000	8,000
66	Margaret H. Shurcliff	22,000	2,005	16,000	6,000
68	Elise Turner	22,000	2,005	16,000	6,000
70, 72	*Trs. Boston University	215,000	12,503	100,000	115,000
74	Mildred L. Martin	23,000	1,397	11,200	11,800
76	George R. Agassiz	19,000	1,404	11,200	7,800
78	Gerardo M. Balboni *et al.*	17,000	1,440	11,500	5,500
80	Maria B. Low *et al.*	18,500	1,600	12,800	5,700
82	Edith H. Blaney	20,000	1,675	13,400	6,600
84	Dwight Blaney	19,000	1,675	13,400	5,600
86	R. S. Codman *et al.* trs.	31,000	1,716	18,900	12,100
	Cor. Willow.				
88	Benjamin J. Sargent	70,000	2,352	25,900	44,100
90	Mary E. Bradley	26,000	2,352	18,800	7,200
92	Oliver C. Williams *et al.*	28,500	2,626	21,000	7,500
94	Helen G. French	29,500	2,607	20,900	8,600
96	R. C. Curtis *et al.* trs.	29,000	2,740	21,900	7,100
98	Robert Cushman *et al.*	26,000	2,225	17,800	8,200
100	Boston Safe Dep. Trust Co.	27,000	2,341	18,800	8,200
102	Boston Five Cts. Sav. Bk.	19,000	882	7,000	12,000
104	Boston Five Cts. Sav. Bk.	16,000	904	9,900	6,100
	Cor. West Cedar.				
108, 110	Chas E. Greenman *et al.*	60,000	2,600	31,200	28,800
	Cor. Cedarlane Way.				
112	Maude K. Williams	13,600	855	8,600	5,000
114	Gertrude S. Guiler	13,000	900	8,100	4,900
116	Martha W. Knapp	12,500	1,034	9,300	3,200
118	Leon David	38,000	1,060	18,000	20,000
	Cor. Charles.				
122	Betty E. Krulee	10,000	880	6,200	3,800
124	Betty E. Krulee	10,000	880	6,200	3,800
126	Betty E. Krulee	10,500	950	7,200	3,300
	Cor. River.				
130	Gertrude B. Bourne	16,000	1,643	12,300	3,700
136	Geo. N. Carpenter *et al.* trs.	23,000	1,420	10,700	12,300
138, 140	Edward H. Rogers, tr.	75,000	3,572	26,800	48,200
144	Leonora L. Jackson	17,000	895	7,100	9,900
146	Edwin Ginn	17,000	894	7,100	9,900
148	Elizabeth S. Parker	16,000	905	7,200	8,800
150	Anne P. Saville	16,000	902	7,200	8,800
152	Margaret A. Clement	22,000	1,829	12,800	9,200
156	Emily M. Morison hrs.	14,000	1,350	8,100	5,900
158	Henry A. Murray *et al.*	14,000	1,366	8,200	5,800
160	William N. McKenna	12,000	1,377	8,200	3,800

No.	Owner	Total	Sq. Ft.	Land	Building
60	Dehydrating Process Co.	$40,000	33,592	$33,500	$6,500

MUNSON STREET

Junction Brookline Branch R. R.

11	W. L. Shearer, Jr., *et al.* trs.	26,000	12,540	12,000	14,000

E. Side Joseph J. Buono. Valued at 3 Maitland St.

MUSEUM ROAD

Cor. Fenway.

S. W. Side	*Museum Fine Arts	300,000	33,928	67,800	232,200
26	N. Y. Life Ins. Co.	45,000	3,412	6,800	38,200
S. W. Side	James C. Ayer *et al.* trs.	12,000	12,150	12,000	
10, 12	Bldg. Management Corp.	80,000	7,107	14,200	65,800

MUSIC HALL PLACE

1, 2	Loew's Theatre Company	815,000	18,596	650,900	164,100

MYRTLE STREET

1	Daniel J. Lyne tr.	12,600	1,725	5,200	7,400
5	George H. Tinkham *et al.*	8,000	1,535	4,600	3,400
7	Gertrude Oppenheim	16,500	1,535	4,600	11,900
9	Gertrude Oppenheim	16,500	1,564	4,700	11,800
11	Wm. C. Codman tr.	7,700	1,311	5,200	2,500
	Cor. Joy.				
15, 25	Aug. P. Loring *et al.* trs.	159,000	10,881	49,000	110,000
27	Aug. P. Loring *et al.* trs.	50,000	1,900	5,700	44,300
29	Aug. P. Loring *et al.* trs.	8,900	1,213	3,600	5,300
31	Aug. P. Loring *et al.* trs.	5,600	1,216	3,600	2,000
33	Maria Fusto	10,200	1,222	3,700	6,500
35	Francisco Marsicano *et al.*	17,600	1,354	5,400	12,200
	Cor. South Russell.				
	*City of Boston	136,800	10,920	32,800	104,000
	Cor. Irving.				
57	Harry Levine *et al.*	18,000	1,140	8,000	10,000
59	Max Rosen *et al.*	18,000	1,440	8,600	9,400
61	William C. Codman *et al.*	16,000	1,472	8,800	7,200
63	Sarah Fink	20,000	1,140	8,000	12,000
	Cor. Garden.				
67, 69	Jennie Cohen	21,300	1,240	8,700	12,600
71	Anna Slobinsky	14,000	1,200	7,200	6,800
73	Lillian E. Lezberg	14,200	1,200	7,200	7,000
77	Mary R. Wardner	15,000	1,224	7,300	7,700
79	Joseph Tucker	21,000	1,694	10,100	10,900
81	Edith M. Baker	11,000	960	5,800	5,200
83	Henry C. Brookings	11,000	960	5,800	5,200
85	Henry C. Brookings	27,000	1,260	7,500	19,500

No.	Owner	Total	Sq. Ft.	Land	Building
87	Rosmond S. Newberry	$13,500	1,210	$7,200	$6,300
89, 89A	Helen L. Bodge	12,000	1,250	8,700	3,300
	Cor. Anderson.				
99	Convey'rs T. I. & M. Co.	25,000	1,603	8,000	17,000
99½	Max Rosen *et al.*	16,000	1,540	7,600	8,400
101	Hinson Stiles	12,000	770	3,800	8,200
103	Mary L. Sullivan	8,000	675	3,400	4,600
105	Isabel R. Hall	10,500	675	3,400	7,100
107	Marion C. McGeorge	5,500	753	3,700	1,800
109	Sumner B. Andrew	13,000	740	4,400	8,600
	Cor. Grove.				
115	Richard Wait	9,000	650	3,900	5,100
117	Ellen Perkins Porter	9,000	650	3,900	5,100
125	Fred Podren *et al.*	18,000	958	5,700	12,300
127	Fred Podren *et al.*	18,000	995	5,700	12,300
129	Valued at 80 Revere Street.				
131	Annie E. Halladay	6,500	660	3,300	3,200
133	Henry G. Halladay	8,300	660	3,300	5,000
135	Mary Pazol	11,000	660	4,600	6,400
2	Gleason L. Archer	21,000	1,512	13,600	7,400
4	George A. Brooks *et al.*	7,000	636	3,800	3,200
8	Ida Converse *et al.*	7,500	680	4,100	3,400
10	Andrew N. Winslow tr.	14,000	965	5,800	8,200
12, 14	Amos R. Little	20,000	1,483	11,800	8,200
	Cor. Joy.				
18	Valued at 24 Joy Street.				
20, 22	A. Wetherhult *et al.*	13,000	712	6,400	6,600
24, 26½	Warren Inst. for Sav'gs	46,000	2,247	13,500	32,500
28	Esther Kolman	15,000	1,298	7,800	7,200
32	Ida Goldberg	15,000	1,768	10,600	4,400
34	Myron P. Lewis	15,500	1,564	9,300	6,200
36, 38	Annie V. Driscoll *et al.*	25,000	1,839	11,100	13,900
40, 52	*City of Boston	44,200	7,365	44,200	
	Cor. Ash Place.				
54, 58	Harry Levine *et al.*	32,000	3,068	18,200	13,800
60	Edith Blender	16,500	1,498	9,000	7,500
62	James Condos	15,000	1,428	8,700	6,300
64	Julius J. Hadley	17,500	1,250	7,400	10,100
66	C. Hunneman, Jr., *et al.* trs.	24,000	1,586	9,300	14,700
68	John P. Feeney	21,500	1,532	9,100	12,400
70	Carrie M. Hadley	12,000	1,170	6,800	5,200
72	Frank J. Robinson	10,500	1,077	6,300	4,200
74, 76	Mary L. O'Neil	28,000	2,595	15,400	12,600
78	G. Glover Crocker *et al.* trs.	8,500	1,159	6,900	1,600
80	G. Glover Crocker *et al.* trs.	8,500	1,156	6,900	1,600

No.	Owner	Total	Sq. Ft.	Land	Building
82	Mary L. O'Neil	$16,500	1,564	$9,300	$7,200
84	Mary L. O'Neil	12,500	1,102	7,700	4,800
86	Caroline T. Dunnell	12,000	1,106	7,700	4,300
88	Trs. of Neil McNeil Fund	10,000	1,134	7,800	2,200
90	Andrew N. Winslow tr.	20,000	1,102	7,700	12,300
98	Adolf Teitelbaum	12,000	1,000	6,000	6,000
100	Adolf Teitelbaum	12,000	1,000	6,000	6,000
102	Mabel V. Alden	11,000	966	5,800	5,200
104	Adolf Teitelbaum	12,000	1,033	6,100	5,900
106	F. Fanny Waldman	25,000	2,385	14,400	10,600
108	Trimont R. E. Trust	25,000	2,000	12,000	13,000
112, 114	Michael F. Kelly	23,000	1,410	8,400	14,600
116	Henry M. Williams *et al.* trs.	17,000	1,192	7,200	9,800
118	Barbara W. Baker	10,500	1,134	6,000	4,500
124	March G. Bennett	10,000	1,221	7,200	2,800
126	Margaret S. Hopkins	9,000	780	4,700	4,300
128	Rosamond R. Ward	7,600	777	4,600	3,000
130	N. E. Trust Co. *et al.* trs.	14,500	1,475	8,500	6,000
132	Anthony D. Skelding *et al.*	13,100	1,172	6,900	6,200
136	Ruth M. Putnam tr.	20,000	1,172	6,900	13,100

MYSTIC STREET

6	Joseph Silk	300	400	300	
8	Joseph Silk Cor. Ryan.	1,200	1,050	800	400
30	James P. Mackin West Side.	900	670	500	400
33	Boston Pneumatic Transit Co.	7,700	2,700	4,100	3,600

The Boston Real Estate Exchange

is a member of the National Association of Real Estate Boards and thereby affords to all its members the benefits of affiliation with about 455 real estate boards in the United States and Canada in an association the objects of which are as follows:

1. To unite the real estate men of North America for the purpose of exerting effectively a combined influence upon matters affecting real estate interests;

2. To enable its members to transact their business, connected with the buying, selling, renting and caring for real estate, and the loaning of money upon the same, to better advantage than heretofore, by the adoption of such rules and regulations as they may deem proper;

3. To promote and maintain high standards of conduct in the transaction of the real estate business;

4. To formulate and enforce a code of ethics for the members of the National Association;

5. To license to its members the right to grant the use of and to use the designation "Realtor," which is hereby defined to mean a real estate man who is an active member of a Member Board of the National Association of Real Estate Boards, and as such an affiliated member of the National Association, who is subject to its rules and regulations, who observes its standards of conduct, and is entitled to its benefits, and,

6. To protect the public against unethical, improper or fraudulent practices by real estate men or irresponsible brokers by the affixing of the word "Realtor" to advertising matter, stationery, signboards, stock certificates, bonds, mortgages, and other instruments or other material used by or in connection with the real estate business, so as to educate the general public to trade only with those persons who have agreed to observe the standards maintained by the National Association.

In Massachusetts the following local boards are members of the National Association of Real Estate Boards:

Boston Real Estate Exchange
Brockton Real Estate Board
Cape Cod Real Estate Board
Fall River Real Estate Board
Greater Salem Real Estate Board
Lowell Real Estate Exchange
Lynn Real Estate Exchange, Inc.
New Bedford Real Estate Board
Springfield Real Estate Board
Worcester Real Estate Board

N

NASHUA STREET

No.	Owner	Total	Sq. Ft.	Land	Building
16	George M. Stearns	$3,800	1,260	$3,800	
18, 28	Nashua Investing Co. *et al.*	142,000	10,470	37,000	$105,000
30	Edward H. Rogers tr.	6,400	1,200	3,600	2,800
32	Sarah A. Feeley	3,600	1,200	3,600	
34	John F. Millerick	3,600	1,200	3,600	
36	General Trading Co.	3,600	1,200	3,600	
38	Margaret F. O'Brien	3,600	1,200	3,600	
40	Martin M. Lomasney hrs.	3,600	1,200	3,600	
44, 46	Martin M. Lomasney hrs.	4,000	1,380	4,000	
48	Martin M. Lomasney hrs.	3,000	990	3,000	
50	Martin M. Lomasney hrs.	3,000	990	3,000	
52	Marie G. Healy	3,000	990	3,000	
54	Marie G. Healy	2,500	1,100	2,500	
56	Marie G. Healy	2,500	1,100	2,500	
58	Helen Accomando	2,500	1,100	2,500	
60	Edward J. Ryan	2,700	1,100	2,500	200
62	Marie G. Healy	2,500	1,100	2,500	
64	Marie G. Healy	2,500	1,100	2,500	
66, 68	Mabel E. Chadwick T. T.	1,800	950	1,800	
S. Side	*City of Boston	193,500	48,370	193,500	
N. Side	*Com. of Mass.	510,000	127,276	510,000	
N. Side	*City of Boston	103,000	68,807	103,000	
S. Side	*Com. of Mass. Dept. of Public Works, etc.	1,250,000	48,242	193,400	1,056,600

NASSAU STREET

	Cor. Ash.				
1, 3	Sydney D. Woollett	6,000	1,587	3,600	2,400
9	Joseph Ward *et al.*	2,000	603	1,200	800
11, 13	*Ind. Co-op. Living Co.	35,000	2,400	4,800	30,200
15	Anthony Hacsunda	4,000	1,130	2,300	1,700
17	Fred Martin	6,000	1,123	2,800	3,200
	Cor. May Place.				
30	*Boston Dispensary *et al.*	450,000	21,506	86,000	364,000

NECCO COURT

5	Boston Wharf Co.	72,000	8,800	26,400	45,600
6	Boston Wharf Co.	66,000	8,800	19,800	46,200
S. Side	Boston Wharf Co.	17,600	10,949	16,400	1,200
N. Side	Boston Wharf Co.	4,200	2,823	4,200	

No.	Owner	Total	Sq. Ft.	Land	Building
2	Mary L. McDonald	$2,200	1,729	$2,200	
5	*Animal Rescue League	4,000	774	1,000	$3,000

NEWBURY STREET

7, 9	E. Sohier Welch *et al.* trs.	170,000	3,826	68,900	101,100
11, 13	Emmanuel Church	125,000	3,938	71,900	53,100
15	*Emmanuel Church	550,000	22,093	441,900	108,100
29, 31	Minna L. Hunnewell	110,000	5,149	92,700	17,300
33	Minna L. Hunnewell	45,000	2,128	38,400	6,600
35	Margaretta W. Deland	50,000	2,128	38,400	11,600
37	Irving and Casson, A. H. Davenport Co.	65,000	3,192	57,400	7,600
39, 45	Geo. L. De Blois *et al.* trs.	215,000	9,352	187,000	28,000

(*Berkeley Street.*)

69	Roger Amory *et al.* trs.	85,000	2,800	39,200	45,800
71	Henry C. Brookings	50,000	2,800	39,200	10,800
73	J. L. Brandegee *et al.* trs.	45,000	2,800	39,200	5,800
75	Wm. E. Clark *et al.* trs.	55,000	2,688	37,600	17,400
77	Darwin E. Gardner	65,000	2,688	37,600	27,400
79	Henry C. Brookings	40,000	2,688	37,600	2,400
81	Sarah S. Pratt	40,000	2,688	37,600	2,400
83	Christina H. Parker *et al.*	65,000	2,688	37,600	27,400
85	E. M. Parker *et al.* trs.	60,000	2,688	37,600	22,400
91	E. M. Parker *et al.* trs.	50,000	2,053	28,700	21,300
93, 95	Edw. F. Kakas & Son, Inc.	110,000	4,032	56,500	53,500
97	H. R. Peverly *et al.* trs.	48,000	2,016	28,200	19,800
99, 101	New England Trust Co.	190,000	5,376	75,300	114,700
103	Ethel B. Richards	42,000	2,688	37,600	4,400

(*Clarendon Street.*)

115, 115A	Newbury Realty Co.	114,000	5,758	69,000	45,000
117	Brighton Five Cts. Sav. Bk.	36,000	2,632	31,600	4,400
119	Wm. L. Underwood *et al.*	34,000	2,800	33,600	400
121	Edith M. McCabe	40,000	2,800	33,600	6,400
123	Ramon A. Penn	45,000	2,800	33,600	11,400
125	Newbury Realty Co.	55,000	2,688	32,200	22,800
127, 129A	Katherine V. Mahoney	110,000	5,376	64,500	45,500
131	Walter R. Moore	30,000	2,688	29,200	800
133	*Perkins Institution *et al.*	40,000	2,688	32,200	7,800
135	Walter R. Moore	30,000	2,688	29,200	800
137, 141	Herbert F. Winslow	330,000	8,036	96,400	233,600
143-143A	E. Sohier Welch *et al.* trs.	110,000	2,724	32,700	77,300

No.	Owner	Total	Sq. Ft.	Land	Building
	Cor. Dartmouth.				
149	Aroline C. Gove	$90,000	3,853	$61,600	$28,400
153	Aroline C. Gove	35,000	2,800	28,000	7,000
155	Julia T. Dehan	33,000	2,744	27,400	5,600
157	Edwin N. Kent	35,000	2,650	26,500	8,500
159	John A. Stimson	35,000	2,655	26,500	8,500
161	E. Sohier Welch	35,000	2,646	26,500	8,500
163	Cambridge Assoc's Inc.	33,000	2,800	28,000	5,000
165	Mary E. Stanton	42,000	2,632	26,300	15,700
167	Frederick W. Johnson	30,000	2,688	27,000	3,000
169	G. E. Brown *et al.* trs.	39,000	2,688	27,000	12,000
171	Edward T. P. Graham	44,000	2,688	27,000	17,000
173	Franklin Sav. Bank	34,000	2,688	27,000	7,000
175	Edward E. Hopkins	34,000	2,688	27,000	7,000
177	Ina M. D. Tuttle	31,000	2,688	27,000	4,000
179	Mary E. Whichelow	31,000	2,800	28,000	3,000
181	**A. Viola Berlin *et al.* trs.	175,000	12,320	135,500	39,500
	Cor. Exeter.				
	(*Exeter Street.*)				
	*City of Boston	300,000	22,960	241,100	58,900
205	Helen F. Walsh	22,000	3,416	15,400	6,600
207	Realty Inc.	26,000	2,800	14,000	12,000
209	Elwood T. Easton *et al.*	17,000	2,688	11,800	5,200
211	L. Waldo Smith *et al.*	17,000	2,688	11,800	5,200
213	Franklin Sav. Bank	17,000	2,688	11,800	5,200
215	Robert H. Morrison	20,000	2,688	11,800	8,200
217	Doll & Richards Inc.	22,000	2,688	11,800	10,200
219	Katherine George tr.	18,000	2,576	10,300	7,700
221	Louise C. Morse	18,000	2,576	10,300	7,700
223	Louise C. Morse	18,000	2,576	10,300	7,700
225	Webster Properties Inc.	23,000	2,576	10,300	12,700
227	Webster Properties Inc.	20,000	2,520	10,100	9,900
229	Suffolk Sav. Bank	25,000	2,520	10,100	14,900
231	Paul M. Hamlen tr.	17,000	2,520	10,100	6,900
	(*Fairfield Street.*)				
245	Provident Instn. for Sav'gs	14,000	2,800	11,200	2,800
247	E. Sohier Welch *et al.* trs.	20,000	2,800	11,200	8,800
249	Gerald D. Boardman *et al.*	16,000	2,576	10,300	5,700
251	Mary E. McLeod	15,000	2,576	10,300	4,700
253	Robert H. Morris	19,000	2,688	10,800	8,200
255	Ina M. D. Tuttle	19,000	2,688	10,800	8,200
257	Chas. S. Butler	17,000	2,744	11,000	6,000
259	Ray C. Johnson	19,000	2,800	11,200	7,800
261	John H. Storer	17,000	2,576	10,300	6,700

No.	Owner	Total	Sq. Ft.	Land	Building
263	Mary J. Bowman	$17,000	2,576	$10,300	$6,700
265	Realty Inc.	16,000	2,576	10,300	5,700
267	Columbian Nat'l Life Ins. Co.	21,000	1,792	7,200	13,800
269	Suffolk Savings Bank	19,000	1,792	7,200	11,800
271	Georgia G. Sullivan	16,000	2,464	9,800	6,200
273	Kittie O. Higgins *et al.* trs.	16,000	2,800	11,200	4,800
275	National Sportsman, Inc.	50,000	3,136	15,700	34,300
279	John H. Roth Cor. Gloucester.	25,000	3,311	18,200	6,800
	(*Gloucester Street.*)				
281	Herbert E. Patrick *et al.*	15,000	2,195	7,700	7,300
283	Minnie S. Faber	15,000	2,131	7,700	7,300
285	Convey'rs Title Ins. & Mtge. Co.	15,000	2,464	8,600	6,400
287	Mary H. Hersey	14,000	2,464	8,600	5,400
289	A. Lawrence Lowell	14,000	2,464	8,600	5,400
291	Henry C. Brookings	13,000	2,464	8,600	4,400
293	Ray C. Johnson	13,000	2,464	8,600	4,400
295	Exchange Trust Co.	13,000	2,464	8,600	4,400
297	Columbian Nat. Life Ins. Co.	27,000	2,576	9,000	18,000
299	Franklin Sav'gs Bank	23,000	2,576	9,000	14,000
301	Martha E. Lovell	15,000	2,688	9,400	5,600
303, 305	Valued at 52 Hereford St.				
	(*Hereford Street.*)				
325, 327	Franklin Sav. Bank	45,000	5,040	25,200	19,800
329	Moses Williams *et al.* trs.	17,000	2,520	10,100	6,900
331	James O. Graham	15,500	2,520	10,100	5,400
333	William Tufts *et al.*	18,000	2,464	9,900	8,100
335	Eleanor R. Sears	20,000	2,674	10,700	9,300
337	Met. Casualty Ins. of N. Y.	16,000	2,464	10,000	6,000
339	Y. D. Serv. Garages, Inc.	17,000	2,502	10,000	7,000
341	Y. D. Serv. Garages, Inc.	110,000	7,011	28,000	82,000
343, 347	Y. D. Serv. Garage, Inc.	60,000	6,160	25,000	35,000
349	Henry C. Brookings	13,500	3,360	13,400	100
351	Boston Camera Club	24,000	3,584	14,300	9,700
353	Am. Photographic Pub. Co.	24,000	3,584	14,300	9,700
355	John S. Johnson	24,000	3,584	14,300	9,700
	(*Massachusetts Avenue.*)				
399	Harvard Club of Boston	5,000	2,008	5,000	
401	Harvard Club of Boston	4,900	1,935	4,900	
403	E. Florence Macconnell	7,000	1,935	4,900	2,100
405	Home Owners Loan Corp.	7,000	1,958	4,900	2,100
415	*Middlesex University	79,000	11,835	29,500	49,500

No.	Owner	Total	Sq. Ft.	Land	Building
	Harry L. Rice *et al.* trs.	$20,000	8,190	$20,000	
	Harry L. Rice *et al.* trs.	24,700	9,900	24,700	

(*Charlesgate East.*)

(*Charlesgate West.*)

523	County Savings Bank	9,500	2,045	4,300	$5,200
525	Margaret L. Murphy	9,000	1,909	3,800	5,200
529	Marie A. Jones	9,000	1,911	3,800	5,200
531	William Bloom	9,000	1,911	3,800	5,200
533	Nevalyn B. Grenfell	9,000	1,913	3,800	5,200
535	John F. Desmond *et al.*	9,000	1,948	3,800	5,200

N. S. John Druker *et al.* trs. Valued at 496 Commonwealth Ave.

Cor. 10 Kenmore.

(*Kenmore Street.*)

	Simon Vorenberg	15,000	7,000	15,000	
N. Side	Eva D. McCarthy	35,000	17,150	35,000	
595, 603	H. M. Williams *et al.* trs.	50,000	9,918	27,300	22,700

N. Side Boston Buick Co. Valued at 2 Brookline Avenue.

Junct. Brookline Ave.

(*Brookline Avenue.*)

(*Arlington Street.*)

2	Valued at 16 Arlington St.				
2B	Brookline Trust Co.	$24,000	1,380	$20,700	$3,300
4	St. Botolph Club, Inc.	100,000	5,600	96,000	4,000
6	Malcolm B. Lang *et al.* trs.	60,000	3,136	56,400	3,600
8, 8A	R. De C. Ward, *et al.* trs.	150,000	3,136	56,400	93,600
10, 10A	Andrew D. Maclachlan *et al.* trs.	45,000	2,109	38,000	7,000
12, 12A	Realty Inc.	45,000	2,109	38,000	7,000
14, 16	E. Sohier Welch tr. *et al.*	145,000	4,180	75,200	69,800
18	Lillian Shineberg	105,000	2,800	50,400	54,600
20, 24	Lewis Realty Co. Inc.	200,000	5,823	104,800	95,200
26, 28	*American Academy of Arts and Sciences	170,000	5,040	90,700	79,300
30, 32	H. J. Coolidge *et al.* trs.	135,000	4,200	75,600	59,400
34	Richard L. Cooley	60,000	1,960	35,300	24,700
36	E. Sohier Welch *et al.* trs.	63,000	2,016	36,300	26,700
38, 44	J. L. Brandegee *et al.* trs.	380,000	7,766	139,800	240,200
46	Valued at 237 Berkeley St.				

(*Berkeley Street.*)

No.	Owner	Total	Sq. Ft.	Land	Building
	(*Clarendon Street.*)				
110	James T. Wetherald hrs.	$42,000	2,800	$33,600	$8,400
112	James T. Wetherald hrs.	42,000	2,800	33,600	8,400
114	**The Boston Library Society	52,000	2,800	33,600	18,400
116, 116A	Realty Inc.	65,000	2,800	33,600	31,400
118	Sarah C. R. Whittier	34,000	2,800	33,600	400
120, 126	Aug. Hemenway, Jr. *et al.* trs.	390,000	11,088	132,200	257,800
128	Minnie S. Shuman *et al.*	38,000	2,688	32,300	5,700
130, 130B	George M. Cushing *et al.* trs.	40,000	2,688	32,300	7,700
132, 132A	E. Sohier Welch tr.	57,000	2,688	32,300	24,700
134	Timothy G. O'Connell	48,000	2,688	32,300	15,700
136	Anna Lawless Inc.	48,000	2,688	32,300	15,700
138	Doll & Richards Inc.	56,000	2,688	32,300	23,700
140	Darwin E. Gardner	60,000	2,688	32,300	27,700
	(*Dartmouth Street.*)				
150	**Boston Art Club	140,000	8,736	131,000	9,000
154	Supreme Lodge N.E.O.O.P.	40,000	2,711	27,100	12,900
156	Supreme Lodge N.E.O.O.P.	40,000	2,701	27,000	13,000
158	Frank E. Roberts	38,000	2,703	27,000	11,000
160	Martha M. Wolf	40,000	2,688	27,000	13,000
162	**Guild of Boston Artists	44,000	2,744	29,500	14,500
164, 164A	E. Sohier Welch tr.	45,000	2,744	27,400	17,600
166	Katharine P. Brackett	33,000	2,800	28,000	5,000
168	Mary M. Cushing *et al.*	35,000	2,576	25,800	9,200
170	Grand Lodge I. O. O. F.	32,000	2,520	25,200	6,800
172	Albert R. Whittier	37,000	2,800	28,000	9,000
174	Earle W. Cook	45,000	2,856	28,600	16,400
176	*The Universalist Publ. House	37,000	2,800	28,000	9,000
178	*Trs. Boston University	95,000	8,400	84,000	11,000
	*Trs. Methodist Religious Soc.	135,000	9,408	94,000	41,000
	(*Exeter Street.*)				
206	Sarah M. Brown *et al.*	34,000	2,912	17,500	16,500
208, 210, 212	Paul T. Babson	130,000	8,064	49,400	80,600
214	Paul T. Babson	29,000	2,688	13,400	15,600
216	Gertrude Morrison	17,000	2,576	10,300	6,700
218	Mary M. Manning	17,000	2,576	10,300	6,700
220	Granville S. Foss *et al.*	17,000	2,576	10,300	6,700
222	*Household Nursing Assoc.	22,000	2,576	10,300	11,700

No.	Owner	Total	Sq. Ft.	Land	Building
224	*Household Nursing Assoc.	$20,000	2,464	$9,900	$10,100
226	*Household Nursing Asso.	20,000	2,464	9,900	10,100
228	Ina M. D. Tuttle	16,000	2,464	9,900	6,100
230	Ina M. D. Tuttle	16,000	2,464	9,900	6,100
232	Mass. Savings Bank	27,000	2,464	9,900	17,100
234	Grace L. Cushing	16,000	2,464	9,900	6,100
236	Wilbur A. Reynolds	16,000	2,688	10,800	5,200
238	Paul M. Hamlen tr.	16,000	2,688	10,800	5,200
240	MacMillan Co.	160,000	7,503	60,000	100,000
	(*Fairfield Street.*)				
242	Stella L. Kingsley	15,000	1,991	9,000	6,000
244	Carrie M. Pike	16,000	2,453	9,800	6,200
246	William J. Stober	14,000	2,119	8,500	5,500
248	William J. Stober	14,000	2,119	8,500	5,500
250	Franklin Sav. Bank	14,000	2,119	8,500	5,500
252	Augustus Weiscopf	13,000	2,119	8,500	4,500
254	Ray C. Johnson	14,000	2,464	9,800	4,200
256	Herbert F. Winslow	13,000	2,464	9,800	3,200
258	Walter R. Moore	13,000	2,464	9,800	3,200
260	Walter R. Moore	13,000	2,464	9,800	3,200
262	Convey'rs T. I. & Mtge. Co.	14,000	2,464	9,800	4,200
264	George R. Brown tr.	13,000	2,464	9,800	3,200
266	Bertram S. Viles	14,000	2,464	9,800	4,200
268	Annie E. Robinson	14,000	2,464	9,800	4,200
270	Reginald L. Winchester	14,000	2,464	9,800	4,200
272	Realty Inc.	17,500	2,464	9,800	7,700
274	Christine C. Wilson	14,000	2,464	9,800	4,200
276	Franklin Sav. Bank	15,000	2,464	9,800	5,200
278	Wm. A. Cressy devs.	15,000	2,464	9,800	5,200
280	Franklin Savings Bank	27,000	2,614	13,100	13,900
282	Lowell Five Cts. Sav. Bk.	100,000	5,040	30,200	69,800
	(*Gloucester Street.*)				
284	Max E. Wyzanski *et al.* trs.	17,000	2,861	13,300	3,700
286	Mass. Hosp'l Life Ins. Co.	16,000	2,912	11,600	4,400
288	Robert B. Kayser *et al.*	12,000	2,464	9,900	2,100
290	Walter H. Rice	14,000	2,464	9,900	4,100
292	Hannah Rogers *et al.*	14,000	2,464	9,900	4,100
294	Hannah Rogers *et al.*	14,200	2,464	9,900	4,300
296	Thomas Weston	14,000	2,464	9,900	4,100
298	Hannah Rogers *et al.*	35,000	4,928	19,700	15,300
302	Caroline T. LeF. Daniels	17,000	2,464	9,900	7,100
304	Franklin Sav. Bank	22,000	2,539	10,200	11,800

No.	Owner	Total	Sq. Ft.	Land	Building
306	Ray C. Johnson	$19,000	2,539	$10,200	$8,800
308	Harriet L. Jewell *et al.* trs.	17,000	2,539	10,200	6,800
314	Columbia Nat. Life Ins. Co.	19,000	2,016	8,100	10,900
316	George R. Brown tr.	25,000	2,688	14,800	10,200
	(*Hereford Street.*)				
320	William E. Smith	65,000	7,260	47,200	17,800
322	Robert S. Bradley	27,000	3,355	15,100	11,900
324	Edward K. Meador *et al.*	20,000	2,750	9,600	10,400
326	James R. Taylor	16,000	2,530	8,900	7,100
328	Gertrude Eaton	18,000	2,420	8,500	9,500
330	Prager Realty Corp.	17,000	2,420	8,500	8,500
332	Osmond B. Gilman	20,000	2,420	8,500	11,500
334	Leonard C. Wason	14,000	2,420	8,500	5,500
336	Annie Soracco	20,000	2,420	8,500	11,500
338	Lulu M. Reynolds	55,000	5,500	19,300	35,700
342	Patrick W. Donoghue *et al.*	25,000	2,750	9,600	15,400
344	Lowell T. Clapp	28,000	3,850	13,500	14,500
346	Andrew W. Preston hrs.	18,000	3,300	11,600	6,400
348	Gertrude R. Clapp *et al.*	16,000	2,750	9,600	6,400
350	Anna M. Wolbach	16,000	2,751	9,600	6,400
352	William A. Paine hrs.	16,000	2,750	9,600	6,400
354, 356	*City of Boston	75,000	5,720	45,800	29,200
	(*Massachusetts Avenue*)				
376	Stanley Ward *et al.* trs.	17,000	2,182	4,400	12,600
378	Stanley Ward *et al.* trs.	17,000	2,259	4,500	12,500
380	Stanley Ward *et al.* trs.	16,000	2,245	4,500	11,500
382, 384	Brookline R. E. & Invest. Co.	31,000	4,447	8,900	22,100
386	Brookline R. E. & Invest. Co.	16,000	2,202	4,400	11,600
388, 392	George H. Walker	75,000	7,584	17,100	57,900
398, 410	Franklin Sav'gs Bank	75,000	9,569	21,600	53,400
412	Mary E. Walsh	7,500	1,705	3,400	4,100
414	Mary F. Kett	6,500	1,662	3,200	3,300
416	David L. Dwyer *et al.* trs.	6,500	1,634	3,200	3,300
418	Georgine W. Glover	6,500	1,637	3,200	3,300
420	Hannah Beal	6,500	1,620	3,200	3,300
422	Franklin Sav. Bank	7,000	2,002	4,000	3,000
424	Mary M. Tyrrell *et al.*	7,000	1,983	4,000	3,000
426	Marcella B. Earls	7,000	1,966	4,000	3,000
428	American Photo Pub. Co.	7,000	1,948	4,000	3,000
434	Newbury St. Garage Co.	125,000	7,825	15,600	109,400
440	Egmont Realty Corp.	65,000	9,194	27,600	37,400
	(*Charlesgate East.*)				

No.	Owner	Total	Sq. Ft.	Land	Building
	(*Charlesgate West.*)				
526	Abraham Moskow	$45,000	6,209	$12,400	$32,600
530, 538	A. M. Sonnabend *et al.* trs.	60,000	8,271	16,600	43,400
540	Julia M. Driscoll	6,400	1,491	3,000	3,400
542	Joseph M. Isenberg	6,400	1,480	3,000	3,400
544	Joseph M. Isenberg	6,400	1,468	2,900	3,500
546	Joseph M. Isenberg	6,400	1,455	2,900	3,500
548	Joseph M. Isenberg	6,600	1,443	3,100	3,500
550	Eleanor M. Pritchard	6,500	1,303	2,800	3,700
552	Isaac Boswell *et al.*	6,200	1,288	2,500	3,700
554	Henry O. Lacey	6,000	1,278	2,600	3,400
556	Mary V. Tenney	6,500	1,266	2,600	3,900
558	Kemix Inc.	9,000	1,259	2,700	6,300
560	Elizabeth Smith	6,200	1,374	2,700	3,500
562	Mary E. McElroy	6,200	1,362	2,700	3,500
564	Julia F. Wennerberg	6,200	1,350	2,700	3,500
566	Miriam M. Duffill	6,200	1,337	2,700	3,500
568	Love E. L. Cowan	12,000	1,326	2,700	9,300
570, 572	Samuel P. Malinsky *et al.*	13,000	1,803	3,600	9,400
574	Cecelia G. Toomey	16,500	2,271	4,500	12,000
578	Cecelia G. Toomey	16,500	2,316	4,600	11,900
582	Cecelia G. Toomey	16,500	2,276	4,600	11,900
586	Cecelia G. Toomey	17,000	2,157	4,300	12,700
590	Mass. Savings Bank	21,500	2,180	4,400	17,100
592, 620	Lynn Inst'n for Sav'gs	180,000	19,483	48,700	131,300
	Cor. Brookline Ave.				

NEWCOMB STREET

1.	Theodore Nichol	2,700	1,200	1,200	1,500
11	*Emmanuel Church	42,500	7,518	6,000	36,500
15	Caterina Langone	1,600	1,009	600	1,000
17	Ellen McAuliffe	1,700	977	500	1,200
19	Mary Lawery	1,700	998	500	1,200
21	Sherman Bird	1,700	997	500	1,200
23	Henry F. Jackson	1,700	1,095	500	1,200
25	Clifton L. Hathaway	1,700	1,061	500	1,200
27	Co-op. Central Bank	1,700	1,077	500	1,200
29	Irving Murray *et al.*	1,700	1,095	500	1,200
31	Woburn Co-op. Bank	1,200	1,077	400	800
33	Henry F. Jackson	1,800	1,101	600	1,200
35	Peter Bent Brigham Hosp'l	1,400	1,126	600	800
37	Workingmens Co-op. Bank	1,700	1,114	600	1,100
39	Workingmens Co-op. Bank	1,700	1,172	800	900
	Cor. Reed				

No.	Owner	Total	Sq. Ft.	Land	Building
8, 14	Somerville Mtg. Loan Co.	$35,000	7,129	$5,700	$29,300
16	Caterina Langone	1,700	1,450	700	1,000
18	Louisa Braxton	2,000	1,450	700	1,300
20	Clifton L. Hathaway tr.	2,000	1,450	700	1,300
22	Mary A. Goode	2,000	1,450	700	1,300
24	Edmond L. Lewis *et al.*	2,000	1,464	700	1,300
26	Rosanna Maynard	2,000	1,473	700	1,300
28	Tennessee Smith	2,100	1,531	800	1,300
30	Thomas Timony *et al.*	1,800	894	500	1,300
32	Thomas Timony *et al.*	1,600	832	500	1,100
34	Antonio Montey *et al.*	1,600	832	500	1,100
36	Clifton L. Hathaway tr.	1,600	832	500	1,100
38	Clarence Jones *et al.*	1,600	832	500	1,100
40	Thomas Timony *et al.*	1,800	832	500	1,300
42	Ella D. Chandler	2,900	884	900	2,000
	Cor. Reed				
Lot 27	Boston Co-op. Bldg. Co.	400	819	400	
Lot 26	†City of Boston	500	782	500	
Lot 25	Ida M. Bowron	400	741	400	
Lot 24	William Williams T. T.	400	741	400	
Lot 23	†City of Boston	500	819	500	

NEWLAND STREET

5	Laura J. Wiley	2,000	950	1,000	1,000
7	Laura J. Wiley	1,500	450	500	1,000
	Cor. Fabin.				
19	Peter A. Larkin	1,000	810	800	200
23	Helen V. Donoghue	1,200	900	900	300
25	Ellis L. Gates T. T.	700	900	700	
27	Helen V. Donoghue	1,000	900	700	300
37	Simeon J. Vachter	1,400	760	800	600
	Cor. Trumbull				
41, 43	Harris Frank. Valued at 85 West Brookline St.				
	Cor. West Brookline.				
51	Seymour P. Agnew *et al.* trs.	2,400	1,554	1,600	800
75	Samuel Banks *et al.*	900	421	400	500
77	Samuel Banks *et al.*	1,200	720	700	500
	Cor. West Haven.				
6	Diab Salami *et al.*	2,000	1,200	1,500	500
8	Laura J. Wiley	3,500	760	900	2,600
18	Thomas Timony *et al.*	1,200	822	800	400
20	Thomas Timony *et al.*	1,400	799	800	600
22	Mary Coffey	1,200	799	800	400
24	Mary Coffey	1,200	799	800	400

FIELD & COWLES
INSURANCE
40 Broad Street Telephone HUBbard 7880

No.	Owner	Total	Sq. Ft.	Land	Building
26	Mary G. Dimond	$1,200	1,010	$1,000	$200
88	Mary A. McKay	2,300	1,632	1,600	700
90	Mary A. McKay	2,500	1,824	1,800	700

NEWMAN PLACE

1, 2 Valued at 67, 71 Broadway.

NEWTON COURT

1, 2	John Gaston *et al.* trs.	1,800	1,300	1,800	
3, 4, 5	Mary D. Creed	2,500	1,690	2,500	

NOANET STREET

1	National Sign Co.	3,500	980	2,000	1,500
2	Louis J. Binda	2,800	939	1,900	900
3	Samuel S. Krantzman *et al.*	2,800	921	1,800	1,000
4	Samuel S. Krantzman *et al.*	2,300	922	1,300	1,000
5	Samuel S. Krantzman *et al.*	2,400	1,000	1,500	900
6	Samuel S. Krantzman *et al.*	2,400	1,000	1,500	900
7	Samuel S. Krantzman *et al.*	2,400	1,000	1,500	900
8	Samuel S. Krantzman *et al.*	2,300	950	1,400	900
9	Samuel S. Krantzman *et al.*	2,300	950	1,400	900
10	Samuel S. Krantzman *et al.*	2,300	950	1,400	900

NORMAN STREET

5	Arlington Five Cents Sav'gs Bank	8,000	1,083	3,200	4,800
7	Ettore De Rota tr.	7,000	1,153	3,500	3,500
9	Joseph Di Blasi tr. *et al.*	6,000	1,150	3,500	2,500
13	Francesca Polumbo *et al.*	11,500	2,012	6,000	5,500
15	Volunteer Co-op. Bank	6,500	842	2,500	4,000
17	Volunteer Co-op. Bank	6,500	842	2,500	4,000
19	Mariano Di Blasi *et al.*	6,000	843	2,500	3,500
21	Volunteer Co-op. Bank	6,000	842	2,500	3,500
23	Maria Maccarone	9,000	843	2,500	6,500
29	Guilio Caccia *et al.*	10,500	1,247	3,700	6,800
31	Guilio Caccia *et al.*	9,500	1,167	3,500	6,000
35	Mass. Sav'gs Bank	8,000	1,409	4,200	3,800
37	Lavina Magro	5,500	790	2,400	3,100
39	Antonio Mondello	5,500	750	2,300	3,200
41	Antonio Mondello	9,000	800	3,200	5,800
49, 55	Lowell Inst. for Sav'gs	20,000	2,466	17,200	2,800
10	Angelo Gianino *et al.*	7,500	856	2,600	4,900
12	Carmelo Gulino	7,000	838	2,500	4,500
	*City of Boston	560,000	24,889	49,800	510,200
	Cor. South Margin.				
44, 46	Convey'rs T. I. & Mtge. Co.	9,000	1,162	5,800	3,200

No.	Owner	Total	Sq. Ft.	Land	Building
1A, 2	John F. Maggi *et al.*	$9,000	1,442	$5,000	$4,000
3	Mary K. McCormick *et al.*	11,500	1,724	8,600	2,900
5, 7	John Solari *et al.*	16,500	1,223	8,600	7,900
9, 13	*Boston Seamen's Aid Soc.	33,000	6,000	21,000	12,000
15, 17	Francis Del Gaudia *et al.*	9,000	1,055	4,800	4,200
19	*Paul Revere Mem. Soc.	9,000	1,475	8,100	900
23, 27	Morris Hershon *et al.*	18,000	2,291	8,600	9,400
29, 31	Daniel J. Mahoney	11,500	3,075	8,400	3,100
33	Domenico Rizzo	5,400	778	3,900	1,500
37	James Misochi *et al.*	6,500	889	4,900	1,600
	*Roman Cath. Archbishop	40,000	6,139	18,400	21,600
	Cor. Sun Court.				
12	Roman Cath. Archbishop	7,000	822	3,300	3,700
14	Michele Morelli *et al.*	8,500	1,120	4,500	4,000
16	Michele Dello Russo *et al.*	7,000	970	3,800	3,200
18	Valued at 210 North St.				
20	Valued at 204 North St.				

NORTH STREET

1, 15	North End Realty Co.	60,000	2,252	33,800	26,200
	Cor. Blackstone.				
27, 31	North End Realty Co.	13,000	499	11,000	2,000
	Cor. John.				
83, 101	North End Realty Co.	40,000	3,916	39,100	900
	Cor. Cross.				
123, 127	Realty Inc.	100,000	5,138	59,100	40,900
	Cor. Ferry.				
133, 139	Home Savings Bank	40,000	2,550	29,000	11,000
141, 147	H. H. Kimball *et al.* trs.	36,000	2,901	24,700	11,300
	Cor. Fulton Place.				
149	George A. Arancio *et al.*	10,000	495	5,000	5,000
157, 159	Convey'rs T. I. & Mtge. Co.	12,000	739	6,700	5,300
163, 165	Filomena Vasta	17,000	794	11,100	5,900
	Cor. Richmond.				
171, 173	Included with 119, 123 Richmond Street.				
175, 177	Hasat R. E. Corpn.	15,000	1,406	9,800	5,200
183, 185	Hasat R. E. Corpn.	10,500	942	6,600	3,900
187, 189	Charlestown Five Cents Savings Bank	15,000	1,864	8,300	6,700
191, 193	Francesca Esposito	11,000	1,481	6,700	4,300

No.	Owner	Total	Sq. Ft.	Land	Building
	Cor. Jaspar Place.				
197	Realty Inc.	$3,000	220	$2,200	$800
199, 207	P. Bombardieri *et al.* trs.	25,000	3,665	11,000	14,000
209	Guiseppe Maravigna *et al.*	19,000	3,000	9,000	10,000
215	V. & J. Realty Co.	6,500	955	4,800	1,700
	Cor. Langdon Place.				
217, 219	P. Bombardieri *et al.* trs.	15,000	1,920	6,700	8,300
221, 223	Geo. T. McLauthlin Co.	9,000	2,710	7,500	1,500
225, 227	Francis J. Keany hrs.	8,000	1,580	5,500	2,500
229, 233	Francis J. Keany hrs.	8,000	1,500	5,300	2,700
247, 251	Arcangelo Marotta	19,000	2,500	13,800	5,200
	Cor. Lewis.				
257, 259	Lewis Wharf Corp.	11,000	1,530	8,000	3,000
261	Paola Scola *et al.*	8,500	1,220	4,900	3,600
263, 265	Gaetano Marino	8,000	1,103	4,400	3,600
267, 269	Gaetano Marino	8,000	1,032	4,100	3,900
271, 273	A. C. Stabile *et al.* trs.	9,500	1,062	4,200	5,300
275, 277	A. C. Stabile *et al.* trs.	10,500	1,088	3,800	6,700
279	Michele Marino	7,800	1,082	3,800	4,000
281	Andrew McCormick hrs.	8,500	1,190	7,100	1,400
	Cor. Fleet.				
287	Valued at 260 Commercial Street.				
293, 297	Charles Milano *et al.*	16,500	3,460	12,100	4,400
299, 301	Felice Agrippino	9,500	1,208	4,800	4,700
303, 305	Convey'rs T. I. & Mtge. Co.	12,000	1,479	6,000	6,000
307, 309	Columbus Savings Bank	9,500	1,504	6,000	3,500
321, 325	Geo. L. De Blois *et al.* trs.	200,000	12,567	44,000	156,000
	Cor. Clark.				
337, 343	Val. with 326, 328 Commercial St.				
351	Vincenzo Bono *et al.*	8,500	930	4,500	4,000
353	Maria Fragela	6,000	900	4,000	2,000
10, 12	Valued at 1, 13 Union St.				
16, 18	Wm. F. Handschumacker	105,000	3,193	60,700	44,300
20, 22	Harry Cohen	28,000	1,300	26,000	2,000
24	Hyman Yaffe	60,000	2,454	49,100	10,900
26	Charles E. Brown	36,000	1,910	32,500	3,500
28, 32	State St. Trust Co. trs.	145,000	7,325	131,900	13,100
34, 36	Frank M. Wattendorf	36,000	1,149	32,200	3,800
38, 44	State St. Trust Co. trs.	125,000	4,426	110,700	14,300
46, 52	Wm. F. Handschumacker	120,000	3,252	81,300	38,700
54, 60	Boston Safe Dep. & Tr. Co.	135,000	2,833	113,300	21,700
	Cor. Blackstone.				

No.	Owner	Total	Sq. Ft.	Land	Building
62, 74	P. & F. of Harvard Col.	Valued with 47, 59 Blackstone St.			
	Cor. No. Center.				
78, 80	E. D. Codman *et al.* trs.	$50,000	2,590	$38,900	$11,100
82	E. D. Codman *et al.* trs.	31,500	2,250	22,500	9,000
84	E. D. Codman *et al.* trs.	30,000	2,000	18,000	12,000
86	E. D. Codman *et al.* trs.	20,000	1,600	14,400	5,600
88, 90	E. D. Codman *et al.* trs.	45,000	3,312	29,800	15,200
92, 94	Henry A. Morss *et al.* trs.	23,000	1,980	17,800	5,200
96, 98	Henry A. Morss *et al.* trs.	22,000	1,950	17,500	4,500
100, 102	Henry A. Morss *et al.* trs.	38,000	2,210	30,900	7,100
	Cor. Cross.				

Passing entrance to Sumner Tunnel, for Value of Gate House see Cross Street.

128, 150	*City of Boston Police Station No. 1 and Administration Bldg. of Traffic Tunnel	400,000	14,550	145,500	254,500
160	*City of Boston Printing Plant	400,000	18,108	144,900	255,100
	Cor. Richmond.				
176A, 178	Valued at 135, 137 Richmond St.				
180	Valued at 139, 145 Richmond St.				
190, 192	A. C. Stabile *et al.* trs.	28,000	4,106	14,400	13,600
198, 204	A. C. Stabile *et al.* trs.	35,000	2,466	19,700	15,300
210	Home Savings Bank	8,500	1,094	5,500	3,000
212, 214	Anna Semenza	11,500	1,100	5,500	6,000
216, 218	Conv'ers T. I. & Mtge. Co.	11,500	1,244	6,200	5,300
220, 224	Conv'ers T. I. & Mtge. Co.	13,000	1,600	8,000	5,000
	Cor. Sun Court.				
236	Ursula R. Cantina *et al.*	7,400	1,350	7,400	
240, 242	Ursula R. Cantino *et al.*	9,000	866	3,900	5,100
244, 246	Catherine R. Foster *et al.*	8,000	812	3,200	4,800
248, 250	Liduvina Valente	8,500	1,293	5,200	3,300
252, 254	Angela R. Ciaccia *et al.*	8,500	1,232	4,900	3,600
256, 258	Francesco J. Gardella *et al.*	8,500	1,258	4,400	4,100
260, 262	Giuseppe Micciche *et al.*	9,500	1,593	7,200	2,300
r.	†City of Boston	200	230	200	
270, 274	Arcangelo Marotta	18,000	1,340	6,700	11,300
278, 284	George Castaldo	19,000	3,780	11,300	7,700
290	Charlest'n Five Cts. Sav. Bk.	7,000	1,924	6,300	700
292	Thomas McCormick	12,000	1,964	6,900	5,100
294, 296	Paolino Alba	16,000	1,338	8,000	8,000
	Cor. Fleet.				
298, 300	Grazia Pizzimenti *et al.*	9,000	1,300	6,500	2,500

No.	Owner	Total	Sq. Ft.	Land	Building
302, 306	Anthony Costa *et al.*	$11,000	1,050	$4,700	$6,300
308, 328	*City of Boston (Tunnel)	340,000	13,218	52,900	287,100
	Ventilator Shaft.				
330, 332	Orrin C. Hart *et al.* trs.	34,000	4,518	18,000	16,000
	Cor. Clark.				
334, 338	Pasquale Bono *et al.*	23,000	2,880	12,200	10,800
342, 344	Conveyancers Title Ins. & Mtge. Co.	11,000	2,036	6,100	4,900
346, 348	Clementina Leo	17,000	2,200	7,700	9,300
	Cor. Harris.				
350	Realty Inc.	3,800	742	3,800	
352, 354	Maria B. D'Aranjo	6,500	870	3,500	3,000
358, 360	Realty Inc.	15,000	6,553	11,500	3,500
362, 366	Granzia Pizzimienti tr.	12,000	1,234	5,600	6,400
	Cor. Hanover Avenue.				
372	Raffaele Rizzo *et al.*	8,500	1,439	5,100	3,400
376	Michele Reppucci	9,500	2,149	5,900	3,600
378	Ferdinando Carangelo	9,000	1,372	4,100	4,900
	Cor. Powers Court.				
380, 382	Ferdinando Carangelo	8,500	1,346	4,000	4,500

NORTH ANDERSON STREET

11, 11A	Margaret Courlang	17,500	2,130	4,300	13,200
	Cor. Adams Place.				
15, 17	John Gregorio *et al.*	10,200	1,503	3,800	6,400
19	Louis Weiner *et al.*	14,000	1,290	3,200	10,800
25	Florence De Benedictis	13,700	1,477	3,700	10,000
27	Florinda Jannini	7,300	1,116	2,800	4,500
29	Giovanni Urciulo *et al.*	7,700	944	2,500	5,200
31	Simon Blumenfeld	6,900	680	1,700	5,200
33	Joseph De Laurentis	6,300	680	1,500	4,800
	Cor. Parkman.				
35	*The Mass. Gen'l Hospital	24,300	1,302	4,500	19,800
12	Biagio Manfrei *et al.*	9,800	1,025	2,600	7,200
14	Hyman Dosick	9,300	1,002	2,100	7,200
16	Ida Saltzman *et al.*	8,700	1,006	2,100	6,600
18	Ida Saltzman *et al.*	8,700	1,045	2,100	6,600
20	Bessie Glassman *et al.*	7,600	1,156	2,300	5,300
22	William H. Cuddy	3,700	1,107	2,200	1,500
24	Morris Luftman *et al.*	7,700	1,061	2,100	5,600
26	Irving Fay	6,700	836	1,700	5,000
28	Irving Fay	6,700	836	1,700	5,000
30	Congetta Minichiello	7,200	836	1,700	5,500

No.	Owner	Total	Sq. Ft.	Land	Building
32	Rosie Sawyer *et al.*	$7,700	847	$1,700	$6,000
34	Rosie Sawyer *et al.*	7,700	828	1,700	6,000
36	Hyman Pilovsky	13,600	1,033	2,300	11,300
	Cor. Parkman.				

NORTH BENNET PLACE

4, 6	*Order of St. Francis	35,000	1,200	1,200	33,800

NORTH BENNET STREET

	*City of Boston	60,000	4,899	14,700	45,300
	*City of Boston	22,100	11,037	22,100	
29, 31	Aurelia Garbarino	10,000	1,000	3,000	7,000
33	Cesidio Di Pietro *et al.*	11,000	1,000	2,000	9,000
35	Nicola Di Minico *et al.*	9,000	1,000	2,000	7,000
37	*No. Bennet Indus'l Sch.	8,000	1,250	2,500	5,500
39	*No. Bennet Indus'l Sch.	60,000	6,000	30,000	30,000
8	*Bos. Baptist Bethel Soc.	7,000	1,000	3,000	4,000
10, 12	Emilia Gatti	11,000	1,338	4,000	7,000
14	**Order of St. Francis	19,500	2,226	4,500	15,000
18	*Order of St. Francis	34,000	3,000	6,000	28,000
	*City of Boston	150,000	6,000	12,000	138,000
34	Gioacchino Maffei *et al.*	8,500	995	2,000	6,500
r. 34	Gian B. Bertucci	5,500	1,199	1,200	4,300
r. 36	Giambatista Biggi	5,000	1,147	1,100	3,900
36	Giovannina De Angelis	6,500	896	1,800	4,700
38	Nunzio Cataldo *et al.*	10,000	1,186	2,400	7,600
r. 38	Louis Garibatto	5,000	1,147	1,100	3,900
40	Bartolomeo Biggi *et al.*	8,000	905	1,800	6,200
r. 40	John Crovo	7,000	1,675	1,700	5,300
42	Teresa Foppiano hrs. *et al.*	8,000	935	1,900	6,100
44	Lucia D'Alessandro	10,000	1,226	2,500	7,500
46	Generoso Masiello *et al.*	13,000	1,201	2,400	10,600

NORTH CENTRE STREET

2, 14	Included with 167, 175 Hanover St.				
18, 38	E. D. Codman *et al.* trs.	49,000	12,000	39,000	10,000

NORTH GROVE STREET

1A-5	Valued at 273 Cambridge St.				
7	*Mass. Gen'l Hospital	2,000	800	2,000	
9	*Mass. Gen'l Hospital	1,600	655	1,600	
11, 19	*Mass. Gen'l Hospital	17,800	7,100	17,800	

No.	Owner	Total	Sq. Ft.	Land	Building
21	*Mass. Gen'l Hospital	$2,400	800	$2,400	
	Cor. Parkman.				
4	Mass. Gen'l Hospital	5,400	478	2,700	$2,700
W. Side	*Mass. Gen'l Hospital	19,000	6,357	19,000	
	*City of Boston	9,400	2,458	4,900	4,500
	*Mass. Gen'l Hospital	6,300	1,460	3,300	3,000
18, 22	*City of Boston	96,800	22,147	44,300	52,500
	*Mass. Gen'l Hospital	53,000	23,005	46,000	7,000
	Cor. Fruit.				

NORTHAMPTON STREET

63, 71	Rebecca Segal	9,300	4,411	6,600	2,700
75, 87	Charles D. O'Malley *et al.*	20,000	9,636	12,000	8,000
89	*St. Patrick's Church	11,000	6,177	7,700	3,300
91, 95	Giuseppina Palano	9,500	3,847	5,700	3,800
97, 101	†City of Boston	3,600	2,389	3,600	
103, 105	†City of Boston	2,200	1,455	2,200	
107, 107A	Anna Klarfeld	8,000	2,250	3,400	4,600
109, 111	*Bos. Wk. Horse Rel. Asso.	10,000	2,666	4,700	5,300
113, 113A	*Boston Work Horse Relief Asso.	8,800	2,483	4,900	3,900
	Cor. Parmelee.				
135, 141	W. & N. Investment Co.	10,000	3,350	7,500	2,500
	Cor. Comet Place.				
143, 143A	Levoklis Legelis	4,000	900	1,600	2,400
145	John J. Walters *et al.*	3,500	1,008	1,500	2,000
147	Joseph Silk	3,300	810	1,300	2,000
149, 149½	Robert B. Reardon *et al.*	3,300	918	1,300	2,000
151	Alexander Nicholson	3,400	916	1,400	2,000
153	Henry F. Jackson	3,400	918	1,400	2,000
155	Henry F. Jackson	3,400	916	1,400	2,000
157	Thomas Timony *et al.*	3,400	950	1,400	2,000
175	Jesse Goode R. E. Trust Inc.	5,000	1,616	2,800	2,200
177	Mary A. Goode *et al.*	5,000	1,600	2,400	2,600
179	Beatrice E. Stark	5,000	1,600	2,400	2,600
181	Mary A. Goode *et al.*	5,000	1,600	2,400	2,600
225	Mabel R. Worthy	3,300	1,680	2,500	800
227	Arthur W. Cole tr.	2,800	1,640	2,500	300
229	Arthur W. Cole, tr.	3,300	1,640	2,500	800
231	Arthur W. Cole tr.	3,300	1,640	2,500	800
233	Arthur W. Cole tr.	3,300	1,640	2,500	800
235	Arthur W. Cole tr.	3,300	1,640	2,500	800
237	Arthur W. Cole tr.	3,000	1,640	2,500	500
239	George Lewis Howland	3,300	1,640	2,500	800
241	Daisy L. Perkins	2,600	1,200	1,800	800

No.	Owner	Total	Sq. Ft.	Land	Building
243	John Hunkins	$2,800	1,200	$1,800	$1,000
255, 257	Dryco Properties Inc.	16,000	5,971	9,000	7,000
263, 265	Harry W. Felz	18,800	8,557	12,800	6,000
277, 293	John E. Sexton	32,600	15,085	22,600	10,000
363	Emanuel Lissner *et al.*	2,900	1,930	1,900	1,000
365	Alexander Tunstell *et al.*	2,800	1,824	1,800	1,000
367	Louise J. Lance	2,800	1,798	1,800	1,000
369	Edgar P. Benjamin	2,800	1,774	1,800	1,000
371	Morris A. Glaser	2,700	1,746	1,700	1,000
373	Merchants Co-op. Bank	2,700	1,720	1,700	1,000
375	Eugene C. Roundtree tr.	2,700	1,693	1,700	1,000
377	Frank T. Vose	2,700	1,700	1,700	1,000
379	J. R. Wiseman *et al.* trs.	2,600	1,638	1,600	1,000
381	J. R. Wiseman *et al.* trs.	1,700	1,609	1,600	100
383	J. R. Wiseman *et al.* trs.	1,700	1,581	1,600	100
385	J. R. Wiseman *et al.* trs.	1,700	1,552	1,600	100
387	J. R. Wiseman *et al.* trs.	1,700	1,502	1,600	100
389	Manning, Maxwell & Moore Inc.	1,500	1,499	1,500	
391	Manning, Maxwell & Moore Inc.	1,500	1,466	1,500	
393	Manning, Maxwell & Moore Inc.	1,400	1,437	1,400	
395	Manning, Maxwell & Moore Inc.	1,400	1,413	1,400	
397	Manning, Maxwell & Moore Inc.	1,400	1,381	1,400	
399	Manning, Maxwell & Moore Inc.	1,500	1,495	1,500	
26	Eliz. Castiglione	3,500	1,443	1,800	1,700
28	Rosario Lesi	2,700	1,700	1,700	1,000
30	Salvatore Spada *et al.*	5,500	1,465	1,500	4,000
32, 32A	Giovanni Bonnano	4,500	1,219	1,200	3,300
34½	John Costa *et al.*	5,000	1,252	1,300	3,700
34	Camelo La Rosa *et al.*	4,700	986	1,000	3,700
36. 36A	John Caprio *et al.*	3,700	1,021	1,000	2,700
38	John McDevitt *et al.*	2,200	1,200	1,200	1,000
40	John McDevitt *et al.*	2,000	1,200	1,200	800
42	Nicolas Colas	2,300	1,500	1,500	800
44	Bessie Darish	2,000	1,200	1,200	800
46, 48	Bessie Darish	3,000	762	800	2,200
56, 56A	Anna J. O'Brien	4,300	3,313	3,300	1,000
	Cor. Harrison Ave.				
62, 64	Margaret A. Doherty	20,000	3,043	9,100	10,900
66, 70	Grace F. Cable *et al.*	16,200	5,703	5,700	10,500

No.	Owner	Total	Sq. Ft.	Land	Building
72, 74	Fannie Cable	$13,200	9,258	$9,200	$4,000
80	Hotel & R.R. News Co.	75,000	24,290	30,400	44,600
84	*City of Boston	10,000	3,445	3,900	6,100
98, 104	Suffolk Stor. Wareh'se Co.	60,000	25,826	29,000	31,000
106, 106A	Maddalena Bonfiglio	4,300	1,000	1,800	2,500
108, 110	Emma A. Paul	3,800	1,478	2,600	1,200
112, 112A	Etta P. Sullivan *et al.*	3,600	1,314	2,600	1,000
140, 144	Uncle Ned's Loan Co.	7,700	2,885	7,200	500
146, 148	Erasme Lahaise *et al.*	11,900	2,588	3,900	8,000
150	Daniel Lucas	2,700	1,128	1,700	1,000
152	Millie C. Condon	2,700	1,148	1,700	1,000
	Cor. Hampton Court.				
156	Phoebe L. Helliwell	3,800	1,885	2,800	1,000
158, 162	Harris Frank	6,300	3,525	5,300	1,000
172	Simeon Gilson hrs. *et al.*	2,700	1,160	1,700	1,000
r. 172, 174	Simeon Gilson hrs. *et al.*	700	864	700	
174	Simeon Gilson hrs. *et al.*	3,000	1,160	2,000	1,000
176	E. C. Roundtree *et al.* trs.	3,400	1,595	2,400	1,000
178	Volunteer Co-op. Bank	3,500	1,613	2,500	1,000
180	Anna C. Palmer	2,600	1,652	2,500	100
182	George W. White	3,000	1,650	2,500	500
184	Home Owners Loan Corpn.	3,500	1,667	2,500	1,000
186	Arthur J. Bennett	3,500	1,685	2,500	1,000
188	Joseph Silk	3,100	1,703	2,600	500
190	Joseph P. Washington tr.	3,600	1,735	2,600	1,000
192	Josiah Wise	3,600	1,739	2,600	1,000
194	Workingmen's Co-op. Bank	3,600	1,757	2,600	1,000
196	Volunteer Co-op. Bank	3,600	1,774	2,600	1,000
198	Mary McHenry	2,800	1,792	1,800	1,000
200	Home Owners Loan Corp.	2,800	1,809	1,800	1,000
202	Workingmen's Co-op. Bank	2,100	1,827	1,800	300
204	Mildred T. Benjamin	2,800	1,845	1,800	1,000
206	John J. Mulligan	2,900	1,862	1,900	1,000
208	George H. Davis *et al.*	2,900	1,800	1,900	1,000
210	Minnie C. Warwick	2,900	1,898	1,900	1,000
212	Marguerite Mullen *et al.*	3,900	1,915	2,900	1,000
214	Laura E. Griffin	3,900	1,933	2,900	1,000
216	Home Savings Bank	3,900	1,950	2,900	1,000
218	Edmund N. Harding	4,000	1,968	3,000	1,000
220	Alexander Nicholson	4,000	1,986	3,000	1,000
222	Laura J. Davis	4,000	2,040	3,000	1,000
224, 224 *r.*	Henry G. Frost *et al.* trs.	5,000	2,037	3,600	1,400
384	Fred A. Wright	4,800	1,228	1,800	3,000
386	Fred A. Wright	4,800	1,215	1,800	3,000
	Cor. Dilworth.				
390	John Brazil	4,900	943	1,900	3,000

No.	Owner	Total	Sq. Ft.	Land	Building
392	George Peters *et al.*	$4,900	1,277	$1,900	$3,000
394	Ernest Foote *et al.*	5,000	1,377	2,000	3,000
396	Matthew Brown *et al.* trs.	50,000	16,361	16,400	33,600
	Cor. Watson.				
400	Manning, Maxwell & Moore Inc.	22,000	4,118	4,100	17,900
	NORTH HANOVER COURT				
1	Daniel Doherty hrs.	500	250	500	
2	†City of Boston	500	208	500	
3	†City of Boston	500	208	500	
4	John Zermani *et al.*	500	250	500	
5	John Zermani *et al.*	500	187	500	
6	John Zermani *et al.*	500	192	500	
7	Nicolo Garbarino	2,000	470	900	1,100
	NORTH HUDSON STREET				
3	Vincenzo Passero *et al.*	9,000	1,088	2,200	6,800
4	Joseph Straccia	6,000	809	1,600	4,400
5	Catherine L. Innella	5,000	800	1,600	3,400
6	Raffaele Colarusso *et al.*	5,000	799	1,600	3,400
	NORTH MARGIN STREET				
7	Carlo Gaspariello	15,000	1,833	7,300	7,700
9	Warren Inst. for Sav'gs	800	240	700	100
	Cor. Wiget.				
21	Paul Andolino	21,000	4,451	13,400	7,600
27, 29	Conveyancers T. I. & Mtge. Co.	5,400	657	2,300	3,100
35	Angelina Morreo	10,500	1,435	2,900	7,600
37	Mary F. Doherty dev.	5,000	1,570	3,100	1,900
39, 45	*City of Boston tr.	230,000	14,868	30,000	200,000
47A	Jennie Russo	9,500	1,695	3,400	6,100
47	Freeda Bukoff	9,500	1,609	3,200	6,300
49	†City of Boston	7,400	2,674	5,400	2,000
51	Sylvester Capobianco	8,500	2,560	5,100	3,400
53, 59	J. Hancock Life Ins. Co.	110,000	15,617	46,900	63,100
65	Nicola Minichiello *et al.*	6,500	831	2,500	4,000
69	Frank D'Ambrosio *et al.*	10,000	1,264	3,700	6,300
71-73	Vincenzo Bucci *et al.*	6,500	824	2,500	4,000
75	Nicola Locore *et al.*	5,000	607	1,800	3,200
79	Nunzio Gregorio	5,500	760	2,300	3,200
81	Dominick Torcellati	6,500	1,011	3,000	3,500
85	Felice Picillo *et al.*	3,500	500	1,800	1,700
87	Giuseppina Petrillo	5,000	540	1,900	3,100
95, 97	Dora Muollo	8,500	2,055	4,100	4,400

No.	Owner	Total	Sq. Ft.	Land	Building
	Cor. Stillman.				
50	Marino Lerro *et al.*	$10,000	1,068	$4,200	$5,800
56	Pasquale Palumbo *et al.*	9,000	1,330	4,000	5,000
58	Emplio Nicastro	9,000	1,330	4,000	5,000
60	Caroline Mercadante *et al.*	9,000	1,329	4,000	5,000
62	Giovanni Cataloni	9,500	1,064	3,100	6,400
64	Realty Inc.	11,000	1,650	4,900	6,100
66	Maria Panzica tr.	8,500	1,041	3,100	5,400
68	Lena Bacigalupo	9,500	1,024	3,000	6,500
70	Lena Bacigalupo	8,500	1,120	3,300	5,200
72	Angelo Agreppino *et al.*	5,500	1,002	3,000	2,500
74	Maria Faiella	8,500	1,130	4,500	4,000
76, 78	Giovanni Fabiano *et al.*	13,000	2,127	4,300	8,700
82, 84	Nicola Locore *et al.*	12,000	1,809	3,600	8,400
86	Amy F. Donnelly	2,200	1,106	2,200	
92	Valued with 169 Endicott St.				

NORTH MARKET STREET

	Cor. Commercial.				
1, 2	York & Whitney Co.	60,000	1,250	54,500	5,500
3, 4	York & Whitney Co.	42,000	1,100	36,300	5,700
5, 6	F. Peabody *et al.* trs.	40,000	1,100	34,100	5,900
7, 8	Leslie R. Hovey	40,000	1,100	34,100	5,900
9, 10	F. Peabody *et al.* trs.	40,000	1,100	34,100	5,900
11, 12	Mass. Hosp'l Life Ins. Co.	43,000	1,194	37,000	6,000
13, 14	John L. Hurley tr.	43,000	1,200	37,200	5,800
15, 16	Chas. J. Prescott tr. *et al.*	43,000	1,226	38,000	5,000
17, 18	John G. Chandler	43,000	1,225	38,000	5,000
19, 20	John G. Chandler	45,000	1,300	40,300	4,700
21, 22	Annie L. Lamb	45,000	1,300	40,300	4,700
23, 24	Arthur G. Wilkins	44,000	1,250	38,800	5,200
25, 26	Edward W. Grew *et al.* trs.	42,000	1,200	37,200	4,800
27, 28	Carolyn H. Smith *et al.*	45,000	1,254	38,900	6,100
29, 30	John G. Chandler	45,000	1,254	38,900	6,100
31, 32	John G. Chandler	45,000	1,254	38,900	6,100
33, 34	Arthur N. Maddison *et al.* trs.	50,000	1,254	38,900	11,100
35, 36	Francis V. Mead	44,000	1,250	38,800	5,200
37, 38	Geo. L. De Blois *et al.* trs.	44,000	1,250	38,800	5,200
39, 40	Mass. Hosp'l Life Ins. Co.	50,000	1,254	40,100	9,900
41, 42	Wm. H. Slocum *et al.* trs.	48,000	1,254	41,400	6,600
43, 44	E. Sohier Welch *et al.* trs.	51,000	1,250	43,800	7,200
45, 46	Old Colony Trust Co. tr.	77,000	1,425	69,800	7,200
	Cor. Merchants Row.				

No.	Owner	Total	Sq. Ft.	Land	Building

Formerly 47 to 64. Taken for approach to Sumner Tunnel.

NORTH RUSSELL STREET

11,	13 F. Peabody *et al.* trs.	$11,400	1,774	$4,400	$7,000
	15 F. Peabody *et al.* trs.	11,400	1,774	4,400	7,000
	17 E. Capodilupo *et al.*	11,400	1,774	4,000	7,400
	19 E. Capodilupo *et al.*	11,400	1,774	4,000	7,400
r.	29 Chas. Five Cts. Sav'gs Bk.	700	921	700	
	31 Charlestown Five Cents Savings Bank	12,000	2,500	5,000	7,000
	35 Realty Inc.	8,900	1,963	3,900	5,000
	37 Realty Inc.	8,900	1,837	3,900	5,000
	39 Joseph Goldstein *et al.*	8,300	1,300	2,600	5,700
	41 Gershon Resnick	7,600	1,300	2,600	5,000
	*Frances E. Willard Set.	3,400	1,958	3,400	
	49 Benny Berkman *et al.*	8,100	1,400	2,800	5,300
	51 Joseph Chaiet *et al.*	7,400	1,022	2,000	5,400
r.	51 *Frances E. Willard Set.	600	327	600	
	53 Convey'rs T. I. & M. mtgee.	9,000	1,790	3,600	5,400
	55 Convey'rs T. I. & M. Co. mtgee.	9,000	1,824	3,600	5,400
	57 Convey'rs T. I. & M. Co. mtgee.	9,000	1,344	2,700	6,300
59,	61 Rebecca Kaufman	16,200	1,685	4,200	12,000
	Cor. Eaton.				
	10 *Benoth Israel Sheltering House.	Valued at 199 Cambridge St.			
	14 Louis Kornfield	13,800	2,159	4,400	9,400
16,	18 George M. Castaldo	17,000	2,548	5,000	12,000
	22 Maurice Victor	23,500	2,379	4,600	18,900
24,	30 *Beth Amedrish Ag. Ans. Sfard	72,200	8,558	20,800	51,400
	32 T. Finkelstein *et al.* trs.	6,900	979	1,900	5,000
	34 Wolf Zimmerman *et al.*	14,600	3,017	6,100	8,500
	Cor. Russell Place.				
	34A Anna Capodilupo *et al.*	13,000	2,049	4,100	8,900
	34B Anna Capodilupo *et al.*	13,000	2,004	4,000	9,000
36,	36A Zelda Zippen	8,000	1,009	2,000	6,000
	Cor. Parkman.				
	42 Louis Klaman	4,500	2,243	4,200	300
	46 Mamie Korolick	13,500	1,790	4,500	9,000

No.	Owner	Total	Sq. Ft.	Land	Building
11, 17	*U. S. of America. Valued on Atlantic Avenue				
131	Mass. Chain Store Terminals Inc. lessee	$500,000	58,179	$174,000	$326,000
N. Side	*City of Boston	31,000			31,000
50, 154	N. Y., N. H. & H. R. R. Co. Piers 1, 2 & 4	3,602,000	1,527,490	3,300,700	301,300
Pier 5	*Com. of Mass.	5,629,000	900,000	2,569,000	3,060,000
212, 234	Boston Fish Market Corp. les.	2,857,500	1,190,700	1,501,100	1,356,400
	N. E. Side.				
245, 249	Boston Fish Market Corp.	53,600	6,400	8,600	45,000
	*Com. of Mass.	625,000	1,200,000	625,000	
	*Com. of Mass.	7,040,700	2,673,989	6,952,400	88,300
	S. W. Side.				

NORWAY STREET

	S. W. Side.				
1	First Church of Christ, Scientist	3,800,000	82,276	493,600	3,306,400
7	B. H. Leighton *et al.* trs.	14,000	1,569	6,300	7,700
9	B. H. Leighton *et al.* trs.	65,000	4,543	18,200	46,800
11	B. H. Leighton *et al.* trs.	35,000	3,011	15,000	20,000
99	Lowell 5 Cts. Sav. Bank	50,000	5,355	10,700	39,300
103	Lowell 5 Cts. Sav. Bank	50,000	5,402	10,800	39,200
111	Jos. L. Presbrey *et al.* trs.	25,000	3,400	6,800	18,200
115	Jos. L. Presbrey *et al.* trs.	25,000	3,825	7,700	17,300
	Cor. Stoneholm.				
56	B. H. Leighton *et al.* trs.	14,400	2,872	14,400	
	Cor. Edgerly Road.				
100	William R. Welch tr.	16,000	2,140	4,300	11,700
102	William R. Welch tr.	7,500	2,098	4,200	3,300
104	William R. Welch tr.	7,500	2,028	4,100	3,400
106	William R. Welch tr.	7,500	2,057	4,200	3,300
108	William R. Welch tr.	7,500	2,095	4,200	3,300
112, 138	H. J. Seiler Co.	55,000	13,655	27,300	27,700
	Cor. Whipple.				

NORWICH STREET

1	Bennett B. Bristol	1,100	825	700	400
3	Bennett B. Bristol	1,100	750	500	600
5	Bennett B. Bristol	1,000	900	500	500
7	Bennett B. Bristol	900	600	400	500
9	Domenica Venuti	1,900	862	500	1,400
11	Lena De Sisto	1,500	1,029	600	900

No.	Owner	Total	Sq. Ft.	Land	Building
11A	Walter H. Scott	$700	1,196	$700	
15	V. Pilibosian	3,300	1,363	800	2,500
17	Rebecca Kamm	1,500	1,611	1,000	500
19	Allison B. Strout	1,100	979	600	500
21	Robert J. Andrews *et al.*	800	1,031	800	
	Cor. Meander.				
2	See 8 Mystic Street.				
4	Andrew Daly	800	1,000	600	200
8	Annie B. Connor	900	1,250	800	100
10	William B. Johnson	700	1,050	600	100
12	Ethel M. Daly	2,500	1,200	700	1,800
14	Ethel M. Daly	2,300	1,200	700	1,600
18	†City of Boston	400	720	400	
20	†City of Boston	1,000	1,280	1,000	
	Cor. Meander.				

NOYES PLACE

7	Francesco Marrone *et al.*	2,500	760	1,100	1,400
9	Stephanna Costa	4,500	815	1,200	3,300
11	Pasquale Repucci	4,500	819	1,200	3,300
13	Guiseppe Belmonte *et al.*	4,000	719	1,100	2,900
15	Cesidio D'Antonio	4,500	1,021	1,500	3,000
2	Filippo Clemente	2,500	739	1,100	1,400
4	Filippo Clemente	2,300	699	1,000	1,300
6	†City of Boston	1,000	669	1,000	
8	Frank Marrone	3,200	805	1,200	2,000
10	Nicoletta Freta *et al.*	3,000	682	1,000	2,000
12	Tomasso Martiginetti *et al.*	3,000	638	1,000	2.000

O

OAK PLACE

No.	Owner	Total	Sq. Ft.	Land	Building
2	Morris Greenhood	$3,500	1,375	$2,700	$800
3	Morris Greenhood	3,500	1,375	2,100	1,400
4	Nidie J. Bithoni	3,500	1,375	2,100	1,400
5	Rose Battani	3,500	1,386	2,100	1,400
6	Nora Ayoub *et al.*	3,000	1,421	2,100	900

OAK STREET

17,	25	Home Savings Bank	12,000	1,375	5,200	6,800
	29	Catherine J. Flynn	5,500	1,070	3,700	1,800
	31	Rose Thomas	4,500	1,050	2,400	2,100
	33	Thomas Letorney	5,000	1,050	2,400	2,600
	35	Mildred E. Horan	4,500	1,039	2,300	2,200
	37	John T. Murad	4,500	993	2,200	2,300
	55	James J. Burke	4,000	960	2,400	1,600
	57	John Gaston *et al.* trs.	4,000	960	2,400	1,600
	59	Delia Deeb	4,000	960	2,400	1,600
	61	Anna R. Murphy *et al.*	7,000	1,125	3,400	3,600
		Cor. Tyler.				
65,	71	*City of Boston	105,000	17,540	43,800	61,200
	73	William H. Sullivan *et al.*	3,000	832	1,700	1,300
	75	William H. Sullivan *et al.*	3,000	832	1,700	1,300
	77	Abdallah A. Hanna	5,500	1,069	2,700	2,800
		Cor. Hudson.				
	83	Jamily E. Homsey	3,500	1,220	2,400	1,100
	85	Mary Aboozbeeb	4,000	1,000	2,000	2,000
	87	Raymond M. Leasher *et al.*	4,000	1,000	2,000	2,000
	89	Kasalie Aboozbeeb	4,000	960	1,900	2,100
	91	Edward F. McNamara	4,000	964	1,900	2,100
	93	Annie G. McNamara	5,000	1,208	3,600	1,400
		Cor. Albany.				

		Cor. Ash.				
	18	Nazha Francis	5,000	953	3,300	1,700
	20	Hannah G. Levis	5,000	953	2,900	2,100
	24	Michael Arouchon	4,000	910	2,700	1,300
28,	30	Fred Martin	8,000	1,145	4,600	3,400
	32	Caffa Zarthar	3,700	1,092	2,500	1,200
	34	Emily J. Horan	7,500	1,092	2,500	5,000
	36	Philip M. Horan *et al.*	4,000	1,145	2,600	1,400

No.	Owner	Total	Sq. Ft.	Land	Building
	Cor. Harrison Ave.				
50	Thomas F. Brannan	$4,000	1,296	$3,900	$100
52	Anna C. Brannan	2,600	1,040	2,600	
54	Thomas F. Brannan	2,600	1,040	2,600	
56	James J. Burke	2,800	1,105	2,800	
58	Hassiby Handy	2,800	1,105	2,800	
60	Rahmy Monsour	3,300	1,300	3,300	
	Cor. Tyler.				
70	Alfred George	17,000	3,150	9,400	7,600
74	York Realty Inc.	1,400	723	1,400	
76	York Realty Inc.	1,400	723	1,400	
78	York Realty Inc.	1,400	723	1,400	
80	York Realty Inc.	2,900	963	2,900	
	Cor. Hudson.				
88	Rose Sabby	4,500	906	1,800	2,700
90	Gabriel Cahaly	4,000	912	1,800	2,200
92	Joseph P. Bell *et al.*	4,000	912	1,800	2,200
94	John Gaston *et al.* trs.	4,500	1,145	3,400	1,100
	Cor. Albany.				

OHIO STREET

5	Court L. Wheeler	2,700	812	1,600	1,100
6	Mary M. Gabriel	2,700	847	1,700	1,000
7	William Clark	2,700	863	1,700	1,000
8	William Clark	2,700	869	1,700	1,000

OLIVER PLACE

3, 4	Charles P. Curtis	4,600	2,296	4,600	
5	Wong Gen *et al.* trs.	2,100	1,052	2,100	
6	Edward Twitchell hrs. *et al.*	2,100	1,052	2,100	
9	Lee You *et al.*	2,600	1,040	2,100	500
10	Michael Eblan	2,500	991	2,000	500
11	Lee You *et al.*	2,300	893	1,800	500
12	Sadie Karem	2,200	852	1,700	500
13	Mary A. Ansart *et al.*	2,100	805	1,600	500
14	Mary A. Ansart *et al.*	2,000	762	1,500	500
15	Valued at 60 Beach Street.				

OLIVER STREET

11-27	New Eng. Tel. & Tel. Co.	595,000	6,340	253,600	341,400
29-47	Federal Reserve Bank Valued 216, 238 Franklin Street.				
53	Charles H. Sherburne *et al.*	33,000	1,088	27,200	5,800
55, 57	C. W. Whittier *et al.* trs.	30,000	1,479	26,600	3,400
	Cor. Wendell.				
59, 61	Sandoz Chemical Wks. Inc.	50,000	2,657	39,900	10,100
65, 67	Trs. Mt. Auburn Cemetery	28,000	1,253	20,000	8,000
91	I. Bowditch *et al.* trs.	21,700	1,192	19,100	2,600

KALON (Washing powder) FOR BEST CLEANSERS—CALL CAPitol 9558 HERCULES KALON COMPANY, Inc. LAVITA (Scouring Powder)
25-26 Lewis Wharf Boston, Mass.

No.	Owner	Total	Sq. Ft.	Land	Building
93, 97	Frederick L. Jack	$55,500	3,055	$41,600	$13,900
99	Boston S. D. & T. Co. tr.	12,300	1,021	12,300	
107, 109	Boston S. D. & T. Co. tr.	44,000	3,691	40,600	3,400
115, 119	Boston S. D. & T. Co. tr.	44,000	3,397	40,800	3,200
123	Boston S. D. & T. Co. tr.	10,000	618	7,400	2,600
	Cor. Lane Place.				
r. 123	Boston S. D. & T. Co. tr.	5,000	503	5,000	
r. 123	Boston S. D. & T. Co. tr.	8,000	800	8,000	
	J. H. Flint *et al.* trs.	9,000	776	7,800	1,200
127, 133	H. D. Evans Steel Co.	40,000	2,836	28,400	11,600
135, 137	Chas. A. Loring	40,000	2,147	32,200	7,800
	Cor. Purchase.				
163, 167	Valued at 453, 463 Atlantic Ave.				

14, 18	M. P. Lewis *et al.* trs.	275,000	5,219	156,600	118,400
26, 28	W. L. Burrage *et al.* trs.	90,000	5,171	77,600	12,400
30, 32	Exchange Trust Co.	196,000	7,422	148,400	47,600
	Cor. Franklin.				
36, 40	A. W. Perry Realty Co.	Valued with 253, 275 Franklin St.			
	Cor. Wendell.				
44, 54	New Eng. Tel. & Tel. Co.	Valued at 156, 158 High St.			
	Cor. High.				
128-130	Osborne Wilkinson *et al.*	32,200	1,270	24,100	8,100
140, 144	Harold L. Niles *et al.* trs.	50,000	2,493	39,900	10,100
146, 150	C. W. Whittier *et al.* trs.	50,000	2,492	39,900	10,100
	Cor. Purchase.				
156, 164	Boston S. D. & T. Co. trs.	97,500	7,158	84,200	13,300

ONEIDA STREET

1	Vittoria Panella	4,000	900	1,100	2,900
3	Vincenzo Liuzzi	4,000	900	1,100	2,900
5	Home Savings Bank	4,000	900	1,100	2,900
7	Victoria Pannella	4,000	900	1,100	2,900
9	Home Savings Bank	4,000	900	1,100	2,900
11	Gaetana M. Canuata	4,000	900	1,100	2,900
13	Vencena Padula *et al.*	4,000	900	1,100	2,900
15	Sarah Kahn	4,000	900	1,100	2,900
17	Vincent Fanuele	4,000	900	1,100	2,900
19	Vincent Fanuele	4,000	900	1,100	2,900
21	Max Shriber	4,000	900	1,100	2,900
23	Livio Polidoro *et al.*	4,000	900	1,100	2,900
25	Antonio Angeramo	4,000	900	1,100	2,900
27	William Kaufman	1,200	900	1,100	100
29	Joseph Silk	1,100	900	1,100	
31	Warren Inst. for Savings	1,100	900	1,100	
33	Lawrence H. H. Johnson	1,100	900	1,100	

No.	Owner	Total	Sq. Ft.	Land	Building
35	Philomena De Lucia	$4,000	900	$1,100	$2,900
37	Rose Pearlman	3,500	900	1,100	2,400
39	Giovanni Di Salvatore *et al.*	4,000	900	1,100	2,900
41	Max Shriber	1,100	900	1,100	
43, 45	Barnet Krivitsky. See 211, 217 Albany St. Cor. Albany.				

4	Nicolo Vinomo *et al.*	4,000	900	1,100	2,900
6	Francesca Burlone	4,000	900	1,100	2,900
8	Antonio Restuccia *et al.*	4,000	900	1,100	2,900
10	Louisa Villone	4,000	900	1,100	2,900
12	Helen Miller	4,000	900	1,100	2,900
14	Celia Zoken	4,000	900	1,100	2,900
16	Antonio Serignamo	4,000	900	1,100	2,900
18	Luciano Signorino *et al.*	4,000	900	1,100	2,900
20	Carmela Luizzi	4,000	900	1,100	2,900
22	Fanny Tuck	4,000	900	1,100	2,900
24	Alice Zelickman	4,000	900	1,100	2,900
26	Conveyancers Title Ins. & Mtge. Co.	3,500	900	1,100	2,400
28	Santa Pandolfo *et al.*	4,000	900	1,100	2,900
30	Fannie Karasick	4,000	900	1,100	2,900
32	Fannie Karasick	4,000	900	1,100	2,900
34	John P. Edgar hrs.	4,000	900	1,100	2,900
36	Ethel Bilansky	4,000	900	1,100	2,900
38	Volunteer Co-op. Bank	4,000	900	1,100	2,900
40	Frank Di Maggio	2,500	900	1,100	1,400
42	Frank Di Maggio	2,500	900	1,100	1,400
44	Frank Di Maggio Cor. Albany.	4,000	900	1,800	2,200

OSWEGO STREET

1	Guiseppe Polita *et al.*	3,000	900	1,100	1,900
3	Convey'rs T. I. & Mtge. Co.	3,000	900	1,100	1,900
5	Antonio Massaro *et al.*	3,000	900	1,100	1,900
7	Louis Lesser	2,500	900	1,100	1,400
9	Eva Miller	1,100	900	1,100	
11	†City of Boston	1,100	900	1,100	
13	Albert Cohen	3,000	900	1,100	1,900
15	Rose Skalecki	3,000	900	1,100	1,900
17	Jefferson Realty Corp.	4,000	922	1,100	2,900
19, 23	*Aushi Poland Warsha	23,400	2,700	3,400	20,000
25	Co-op. Central Bank	1,100	900	1,100	

No.	Owner	Total	Sq. Ft.	Land	Building
41	Frank P. Manoli	$1,100	900	$1,100	
43	Sam Karasick	1,100	900	1,100	
45	George Paulakos	3,500	900	1,100	$2,400
47	William H. White trs.	3,000	900	1,100	1,900
49	Morris R. Spelfogel	3,500	900	1,100	2,400
51	Morris R. Spelfogel	3,500	900	1,100	2,400
53	Morris R. Spelfogel	3,500	900	1,100	2,400
55	Wheelwright Scientific Sch.	1,100	900	1,100	
57	Wheelwright Scientific Sch.	1,800	900	1,800	
	Cor. Albany.				
2	Philip Thorner	3,000	900	1,100	1,900
4	Philip Thorner	3,000	900	1,100	1,900
6	Alice Zelickman	3,000	900	1,100	1,900
8	Rebecca Holmes tr.	3,000	900	1,100	1,900
10	Flaviano Serafini	3,000	900	1,100	1,900
12	Mina Pure	3,000	900	1,100	1,900
14	Realty Inc.	4,000	900	1,100	2,900
16	Convey'ers T. I. & Mtge. Co.	4,000	900	1,100	2,900
34	Agnes Sobola	4,000	877	1,100	2,900
36	Harry S. Allen hrs.	4,000	877	1,100	2,900
38	P. B. Brigham Hosp'l	4,000	877	1,100	2,900

OTIS PLACE

	Cor. Brimmer.				
1	Georgie Lee	23,000	1,635	13,100	9,900
2	S. Prescott Fay	19,000	1,635	11,400	7,600
4	Webster & Atlas Nat'l Bank tr.	12,000	828	6,600	5,400
5	Justin W. Greiss	16,000	1,578	9,500	6,500
6	George W. Goddard	15,500	2,434	9,700	5,800
7	Amory Goddard	15,000	2,218	9,100	5,900
8	Chas. G. Loring *et al* trs.	15,000	2,143	10,700	4,300
10	Arthur Winslow	200,000	5,610	39,300	160,700
12	Lillian Schoedler	22,000	1,846	12,900	9,100
14	Black Point Corp.	32,000	2,372	19,000	13,000

OTIS STREET

7, 11	William Minot *et al.* trs.	120,000	4,176	108,600	11,400
13, 17	Peter Bent Brigham Hosp.	75,000	2,470	56,800	18,200
21, 25	W. B. P. Weeks *et al.* trs.	145,000	4,533	126,900	18,100
27, 29	W. B. P. Weeks *et al.* trs.	145,000	4,439	124,300	20,700
31, 33	Security System Co.	165,000	4,150	145,000	20,000
32, 36	E. Sohier Welch tr. *et al.*	385,000	10,412	291,500	93,500

No.	Owner	Total	Sq. Ft.	Land	Building
	(Formerly Butler Street)				
N. E. Side	Eas'n States Land Co.	$141,000	98,407	$141,000	
At End	Boston & Albany R. R.	41,200	41,202	41,200	

OXFORD PLACE

2,	3	Valued with 22, 24 Harrison Ave.				
	4	Rose A. Sampson	5,500	665	4,000	$1,500
	5	Catherine J. Flynn	4,200	665	2,700	1,500
	6	Wong Tan Sue *et al.*	4,000	655	2,600	1,400
	7	Louise T. Marr *et al.*	3,500	655	2,600	900
	8	Rose A. Sampson	3,500	646	2,600	900
	9	Adaline M. Marr	3,500	646	2,600	900
	10	Rose A. Sampson	3,500	655	2,600	900
	11	Yee Wah *et al.*	3,500	655	2,600	900

OXFORD STREET

13,	21	New Eng. Tel. & Tel. Co.	114,800	5,200	31,200	83,600
	23	Rose A. Sampson	5,200	1,040	5,200	
	25	Leverett A. Haskell T. T.	4,900	980	4,900	
10,	12	Chas. P. Curtis	10,100	2,025	10,100	
	14	Wong Gen *et* al. trs.	16,000	1,020	5,100	10,900
	16	Fannie Wiseman *et al.* trs.	7,000	1,027	5,100	1,900
18,	20	Realty Inc.	40,000	4,303	17,200	22,800
	22	Lee You *et al.*	7,000	1,040	5,100	1,900
	24	Lee You *et al.*	6,500	1,045	5,200	1,300
	26	Wong Toy Seek *et al.*	6,500	1,048	5,200	1,300
	28	Wong Nom *et al.*	6,500	1,035	5,200	1,300
	30	Wong Hing Sang *et al.*	6,500	1,035	5,200	1,300
	32	David Collins Seager *et al.*	6,800	1,058	5,300	1,500
34,	36	Yee Hing Foo. Valued at 60-62 Beach Street.				

P

PALMER STREET

No.	Owner	Total	Sq. Ft.	Land	Building
	Mary R. Connor	$100	100	$100	
9, 11	Mary R. Connor	8,000	2,500	3,500	$4,500
15, 17	George H. Connor	1,800	1,550	1,500	300
19	Mabel J. Daily	4,500	2,569	2,500	2,000
21	Mabel J. Daily	1,500	1,436	1,400	100
23	Wilfred Bolster *et al.* trs.	3,000	2,350	2,400	600
25	Wilfred Bolster *et al.* trs.	700	700	700	
14, 26	Berwick Cake Co.	153,000	20,092	35,200	117,800
30, 32	Maria Calesi	4,000	2,582	2,300	1,700

PARK DRIVE

(Formerly Audubon Road)

	Cor. Boylston.				
	R. W. Nickerson *et al.*	29,300	14,630	29,300	
11, 15	George A. Giles	235,000	18,187	41,000	194,000
	Junc. Peterborough.				
25, 31	Henry S. Reech	235,000	21,726	43,500	191,500
35	Grace A. Palmer	61,000	9,590	19,200	41,800
41	**Church of Jesus Christ	29,000	5,320	12,100	16,900
	Cor. Queensberry.				
51	Bristol County Trust	100,000	9,638	24,100	75,900
55	Ernest L. Hersum	53,000	6,676	13,400	39,600
61	Murray Diamond	53,000	9,551	19,100	33,900
65	Martin A. Barss	53,000	6,202	12,400	40,600
69	Martin A. Barss	53,000	6,218	12,400	40,600
73	Grace A. Palmer	56,000	6,297	12,600	43,400
77	Grace A. Palmer	55,000	5,837	11,700	43,300
r. 73, 77	†City of Boston	2,100	2,844	2,100	
81	Grace A. Palmer	55,000	5,819	11,600	43,400
85	Grace A. Palmer	55,000	5,822	11,600	43,400
r.	†City of Boston	3,100	3,091	3,100	
89	Grace A. Palmer	57,000	7,612	15,200	41,800
95	Grace A. Palmer	55,000	5,808	13,100	41,900
	Cor. Jersey.				
107	Lillian Fraser	35,000	3,696	9,200	25,800
111	Janet Grant	110,000	10,981	22,000	88,000
117	Lawrence Savings Bank	110,000	9,724	19,400	90,600
121	Lincoln Apartments Inc.	110,000	11,194	22,400	87,600
125	Ralph P. Evans *et al.* trs.	105,000	9,908	19,800	85,200

No.	Owner	Total	Sq. Ft.	Land	Building
131	Ralph P. Evans *et al.* trs.	$105,000	9,134	$18,300	$86,700
137	Ralph P. Evans *et al.* trs.	105,000	9,284	18,600	86,400
143	Ralph P. Evans *et al.* trs.	107,000	10,176	20,400	86,600
149	Park Investment Corp.	48,000	7,242	14,500	33,500
151	Park Investment Corp.	48,000	5,971	13,400	34,600
	Cor. Kilmarnock.				
	Charles G. Smith tr. *et al.*	38,000	51,254	38,000	
	Horace B. Shepard *et al.* trs.	21,000	15,546	21,000	
191	Brookline R. E. & Invt. Co.	48,000	6,743	13,400	34,600
195	Brookline R. E. & Invt. Co.	56,000	7,694	15,300	40,700
199	Brookline R. E. & Invt. Co.	56,000	8,885	17,700	38,300
203	Equit. Realty Hold'g Corp..	56,000	8,647	17,200	38,800
207	Equit. Realty Hold'g Corp.	53,000	6,814	13,600	39,400
211	Merrimack River Sav. Bk.	55,000	6,586	13,100	41,900
219	Slater, Glasser Realty Corp.	48,000	9,923	14,800	33,200
223	Slater, Glasser Realty Corp.	47,000	6,399	12,800	34,200
227	Harry Meshon	49,000	6,323	12,600	36,400
231, 235	Helen Summers	180,000	16,121	28,200	151,800
309	Sears, Roebuck & Co.	Valued at 201 Brookline Ave.			
	Cor. Peterborough.				
447	George Simches	34,000	7,125	8,900	25,100
451	B. A. Richardson Inc.	70,000	6,691	11,700	58,300
455	George H. Barker	14,500	3,774	7,500	7,000
457	S. Isabella Fuller	15,500	3,775	7,500	8,000
459	Ezra F. Pratt	11,000	3,774	7,500	3,500
461	Ezra F. Pratt	11,000	3,900	7,800	3,200
463	Columbian Nat. Life In. Co.	52,000	5,694	14,200	37,800
465	Brook-Adams Trust	55,000	4,917	13,500	41,500
499	James E. Ward *et al.*	14,500	4,095	8,200	6,300
503	James E. Ward *et al.*	15,500	4,411	10,000	5,500
	Cor. Ivy.				
509	Emma L. Coleman	80,000	7,216	14,400	65,600
515	Lee Apartments Inc.	20,000	3,154	4,700	15,300
519	Kewa Klenow	19,500	3,854	6,700	12,800
	Cor. Mountfort				
448	Worcester North Sav. Inst.	80,000	10,401	13,000	67,000
452	Worcester North Sav. Inst.	80,000	7,990	18,000	62,000
	Cor. Medfield.				
456	Philip K. Farrington	14,000	2,461	6,800	7,200
458	John B. Piscopo *et al.*	11,000	2,408	6,000	5,000
460	Joseph P. Lomasney	10,000	2,405	6,000	4,000
462	Ella C. Martin	10,000	2,418	6,000	4,000
464	E. Lillian Sullivan	10,000	2,404	6,000	4,000

No.	Owner	Total	Sq. Ft.	Land	Building
466	Frances T. Hill	$10,000	2,404	$6,000	$4,000
468	Grace M. Bryar	10,600	2,403	6,600	4,000
500	Emma M. Santoro	13,500	3,360	6,700	6,800
504	Emma M. Santoro	15,500	4,405	8,800	6,700
	Cor. Ivy.				
506, 512	Valued at 21, 27 Ivy St.				
514, 522	Edward J. Meagher *et al.*	125,000	25,473	36,900	88,100
	PARK SQUARE				
2	Valued at 176 Boylston St.				
2½	Geo. L. De Blois *et al.* trs.	65,000	1,835	64,300	700
3	Geo. L. De Blois *et al.* trs.	30,000	583	26,100	3,900
4	Geo. L. De Blois *et al.* trs.	48,000	1,494	43,800	4,200
5, 6	Franklin Savings Bank	222,000	4,330	121,300	100,700
7, 8	Louis Pieroni *et al.* trs.	250,000	6,199	167,400	82,600
9	Waldorf System Inc.	85,000	2,129	59,800	25,200
10	Boston, Worcester & N. Y. Street R'way Co.	90,000	2,296	68,900	21,100
12	W. L. Richardson *et al.* trs.	233,000	9,978	229,500	3,500
	Cor. 4, 6, 8 Broadway.				
18, 40	Valued on Boylston Street.				
	*City of Boston Emancipation Statue.	143,400	2,867	143,400	
	PARK STREET				
1	Edw. W. Grew *et al.* trs.	200,000	3,248	194,800	5,200
2	E. Sohier Welch *et al.* trs.	175,000	3,120	171,600	3,400
3	Warren Inst. for Savings	295,000	3,120	171,600	123,400
4	E. Sohier Welch *et al.* trs.	172,000	3,118	155,900	16,100
5	E. Sohier Welch *et al.* trs.	119,000	2,106	105,300	13,700
6	E. Sohier Welch *et al.* trs.	75,000	1,532	68,900	6,100
7, 8	Union Club of Boston, Inc.	350,000	6,148	276,600	73,400
r. 8	Am. Congregational Assn.	14,800	840	8,400	6,400
9	Edward N. Chase *et al.* trs.	225,000	4,100	205,000	20,000
	PARKER STREET				
420	Michael P. Gogos *et al.*	4,500	1,033	2,600	1,900
422	Katherine E. Zervas	5,500	1,033	2,600	2,900
424	Mary F. Kett	4,400	1,033	2,600	1,800
430, 434	Frank Cerbone	10,000	3,424	6,800	3,200
454	Annie J. Loughrey	16,000	3,902	7,800	8,200
456	William A. Gilligan *et al.*	12,000	1,838	2,700	9,300
458, 460	Agnes M. Tierney	6,500	1,672	2,700	3,800
Lot C.	N. E. Cons. of Music	9,900	9,870	9,900	
476	Mass. Society for Prevention of Cruelty to Ch'd'n	90,000	13,757	13,800	76,200
E. Side	N. E. Cons. of Music	17,200	17,172	17,200	
E. Side	F. R. Webber *et al.* trs.	2,300	5,000	2,300	

No.	Owner	Total	Sq. Ft.	Land	Building
E. Side	*City of Boston	$500,000	144,458	$57,800	$442,200
E. Side	*City of Boston	63,600	19,380	13,600	50,000
520	*Hellenic Assn. of Boston	200,000	23,283	23,300	176,700

PARKMAN STREET

3	Eleanor Venezia	10,500	1,482	3,000	7,500
5	Alex. Munczynski	10,500	1,276	2,500	8,000
7	Ida Hurwitz	9,200	1,140	2,200	7,000
9	Angelo Cefalo *et al.*	9,300	1,150	2,300	7,000
11	Angelo Cefalo *et al.*	9,300	1,168	2,300	7,000
13	Pauline R. Miller	11,800	1,406	2,800	9,000
15	*Mass. General Hospital	3,300	1,346	3,300	
17	Mass. General Hospital	10,500	1,440	2,900	7,600
19	Mass. General Hospital	9,000	1,340	2,700	6,300
21	Mass. General Hospital	9,000	1,340	2,700	6,300
23	Maurice Victor	16,500	1,340	2,700	13,800
25	Polly Gefen *et al.*	12,000	1,340	2,700	9,300
27	Mass. General Hospital	12,000	1,340	2,700	9,300
29	*Mass. Gen. Hospital	4,200	1,405	4,200	
	Cor. North Anderson.				

2	Walter Klaman	14,800	1,425	3,500	11,300
4	Rose Siegel	6,800	974	2,200	4,600
6	Simon Esket	7,200	860	1,800	5,400
8, 22	Taken by George R. White fund trustees. See 19, 25 Blossom Street.				
	Cor. Blossom.				
38	Rose Elms	3,800	716	1,400	2,400
42, 44	*Mass. Gen. Hospital. Valued on Cambridge St.				
	Cor. Cypress.				

PARMENTER STREET

11	A. C. Ratshesky *et al.* trs.	9,500	877	4,400	5,100
	*City of Boston	84,000	10,550	31,700	52,300
14	Realty Inc.	6,500	640	3,200	3,300
16	Realty Inc.	6,500	640	3,200	3,300
18	Angelo Giordano *et al.*	8,000	591	3,000	5,000
20	*Benev. Frat. of Churches	60,000	4,270	17,100	42,900
26	Maria Bagnuto	11,000	953	4,800	6,200
28	Louis B. Selib	9,500	950	4,800	4,700
30	Generoso Fabiano	9,500	844	4,200	5,300
32	*Benev. Frat. Churches	12,000	831	6,600	5,400

No.	Owner	Total	Sq. Ft.	Land	Building
5, 7	Hughin H. Riley	$2,500	1,254	$1,800	$700
9	Ruth Rosenbaum	3,000	825	1,300	1,700
11, 11A	Ruth Rosenbaum	3,700	833	1,700	2,000
	Cor. Albion.				
27	Burnett Rosnov	2,300	1,298	1,300	1,000
47	Annie E. Lambert	2,000	650	800	1,200
49	Henry Mazurkiewicz *et al.*	2,000	674	800	1,200
53	Louis W. Frazer	2,000	675	800	1,200
55	Louis W. Frager	2,000	676	800	1,200
59	Dora A. Dukes	2,000	678	800	1,200
61	Rose Mahoney	3,500	699	1,700	1,800
	Cor. Emerald.				

PEABODY STREET

5	Katherine E. Hurley	3,500	1,732	800	2,700
7	Gunnar H. Aberg	3,500	1,750	800	2,700
9	G. Earl Thompson	3,500	1,750	800	2,700
11	Astrid R. Asberg	3,500	1,750	800	2,700
15	Mary E. Kilday *et al.*	3,500	1,750	800	2,700
17	Mary Ellen Park	3,500	1,760	800	2,700
21	*House of Good Samar.	36,000	7,910	5,900	30,100
10	Danker & Donahue, Inc.	18,000	4,939	2,700	15,300
24	*Frederika Home Inc.	50,000	11,390	9,100	40,900

PEARL STREET

17, 19	N. E. Mut. Life Inc. Co.	185,000	4,639	162,400	22,600
21, 27	N. E. Mut. Life Inc. Co.	160,000	5,040	141,100	18,900
29, 31	N. E. Mut. Life Inc. Co.	60,000	2,561	51,200	8,800
33, 35	N. E. Mut. Life Ins. Co.	60,000	2,568	51,400	8,600
37, 39	Caroline R. Hill	45,000	2,490	39,800	5,200
41, 47	W. Atherton *et al.* trs.	200,000	6,110	183,300	16,700
	Cor. Franklin.				
69, 71	N. E. Tel. & Tel. Co.	66,500	3,022	66,500	
73, 75	N. E. Tel. & Tel. Co.	53,400	2,968	53,400	
77, 79	N. E. Tel. & Tel. Co.	52,500	2,916	52,500	
81, 83	N. E. Tel. & Tel. Co.	73,600	4,600	73,600	
85, 87	N. E. Tel. & Tel. Co.	42,700	2,514	42,700	
89, 91	N. E. Tel. & Tel. Co.	40,800	2,550	40,800	
93, 95	N. E. Tel. & Tel. Co.	84,100	5,262	84,100	
97, 99	N. E. Tel. & Tel. Co.	59,400	3,130	59,400	
101, 103	N. E. Tel. & Tel. Co.	61,100	3,058	61,100	
	Cor. High.				
109, 113	Valued at 119 High St.				
115, 121	Paul B. Watson *et al.* trs.	53,700	3,116	46,700	7,000
123, 127	Wm. Endicott *et al.* trs.	21,000	1,584	17,700	3,300
129, 131	O. C. Trust Co. *et al.* trs.	20,000	1,543	17,000	3,000

C. W. Whittier & Bro. ***Real Estate Brokers***
82 DEVONSHIRE STREET SHAWMUT BANK BUILDING
Selling, Leasing and Management of Business Property a Specialty

No.	Owner	Total	Sq. Ft.	Land	Building
133, 135	Boston Lessees Inc.	$22,000	1,579	$17,400	$4,600
137, 139	Harold L. Niles *et al.* trs.	20,500	1,509	16,600	3,900
141, 143	Home Savings Bank	22,500	1,752	19,300	3,200
145, 147	John B. Viall	28,000	1,740	24,400	3,600
149, 151	Edwin A. Bayley *et al.*	31,500	1,807	28,900	2,600
	Cor. Purchase.				
157, 165	N. E. Trust Co. tr. *et al.*	120,000	8,150	120,000	
	Cor. Atlantic Avenue.				

6, 12	Converse Building Inc.	153,000	4,318	129,500	23,500
14, 42	Federal Reserve Bank Valued 216, 238 Franklin Street.				
	Cor. Franklin.				
48, 50	Joseph M. Smith hrs. *et al.*	54,500	1,940	50,400	4,100
52, 54	Paul B. Watson *et al.* trs.	40,000	2,208	35,300	4,700
56, 58	Paul B. Watson *et al.* trs.	45,000	1,983	37,500	7,500
	Cor. Wendell.				
60, 62	Warren B. P. Weeks *et al.* trs.	55,000	2,500	42,500	12,500
64, 66	Emily P. Denny *et al.*	53,000	3,620	36,200	16,800
68, 70	Geo. L. De Blois *et al.* trs.	45,500	3,520	35,200	9,800
72, 76	Geo. L. De Blois *et al.* trs.	49,500	3,520	42,200	7,300
78	Warren B. P. Weeks *et al.* trs.	50,000	3,520	42,200	7,800
80, 84	Jas. H. Proctor *et al.* trs.	52,000	3,700	44,400	7,600
88, 94	Mass. Hosp'l Life Ins. Co.	150,000	7,101	113,600	36,400
	Cor. High.				
100, 102	Post Publishing Co.	94,000	3,765	82,800	11,200
104, 106	Post Publishing Co.	45,000	2,450	41,600	3,400
108, 110	Post Publishing Co.	49,000	2,450	41,600	7,400
112, 114	Post Publishing Co.	50,000	2,450	41,600	8,400
116, 118	Post Publishing Co.	50,000	2,708	43,300	6,700
120, 122	Post Publishing Co.	46,000	2,610	39,100	6,900
124, 126	Post Publishing Co.	46,000	2,596	38,900	7,100
128, 130	Post Publishing Co.	45,000	2,711	38,000	7,000
132, 134	Post Publishing Co.	42,000	2,587	36,200	5,800
136, 138	Post Publishing Co.	44,000	2,562	35,800	8,200
140, 142	Post Publishing Co.	54,000	2,557	46,000	8,000
	Cor. Purchase.				
144, 154	Elizabeth A. Eames	160,000	9,937	129,200	30,800
156, 160	Henry L. Rice *et al.* trs.	210,000	10,867	173,700	36,300
	Cor. Atlantic Avenue.				

No.	Owner	Total	Sq. Ft.	Land	Building
5, 15	Valued at 1419,1431 Washington St.				
21	Maurice P. Casey *et al.*	$4,000	1,140	$1,700	$2,300
23	Chafie Azar *et al.*	4,000	1,140	1,700	2,300
6	Charles H. Ash *et al.*	4,400	1,225	2,400	2,000
8	Albert J. Benfield	4,300	1,150	2,300	2,000
10	Anna K. Anderson	4,300	1,150	2,300	2,000
14	Lizzie Simon	3,800	910	1,800	2,000
16	Mary Canney	3,800	913	1,800	2,000
18	Mary M. Doyle	3,800	910	1,800	2,000
20	Thomas E. Jenkins	3,600	910	1,800	1,800
22	Mary I. Seavey	4,300	1,174	2,300	2,000
24	Margaret M. Noone	4,300	1,234	2,500	1,800

PEMBERTON SQUARE

	*City of B'ton Ct. House	3,000,000	87,035	1,044,400	1,955,600
7, 25	Geo. L. DeBlois *et al.* trs.	520,000	11,536	230,700	289,300
29, 37	Arthur D. Hill *et al.* trs.	100,000	10,886	100,000	
12, 20	Reginald Foster *et al.* trs.	475,000	8,310	249,300	225,700
26, 28	Suffolk Savings Bank	25,000	2,300	20,700	4,300
30, 32	Reginald Foster *et al.* trs.	30,000	2,000	26,000	4,000
34, 42	Winslow Warren *et al.* trs.		Valued 39-43 Tremont St.		
44	Shawmut Investment Co.		Valued 47-53 Tremont St.		
48	Pavilion Inc.		Valued at 57 Tremont St.		
52	Houghton & Dutton Bldg. Inc.	52,000	2,336	30,300	21,700
56	Mary O. R. Means *et al.*	21,000	1,665	16,300	4,700
60	George P. Pilavios	18,000	1,592	15,100	2,900
62, 64	George P. Pilavios	18,000	1,643	15,600	2,400
68	George P. Pilavios	18,000	1,476	14,800	3,200
72	Valued at 5 Somerset St.				

PEMBROKE STREET

	Cor. Newland.				
11, 15	Louis F. Abbott	25,700	4,422	7,700	18,000
19	Bertha W. Russell	2,700	1,650	2,500	200
21	Joel B. Landy	5,000	1,530	2,300	2,700
23, 29	Stephen S. Bartlett *et al.*	3,700	4,368	3,200	500
	Cor. Pembroke Court.				
31	Mary Kaveney *et al.*	3,500	1,216	1,800	1,700
33	Mary Kaveney *et al.*	3,500	1,216	1,800	1,700
35, 45	Provident Instn. for Sav'gs	10,000	12,663	10,000	
47	Metry R. Harmoosh	6,000	1,809	2,700	3,300

No.	Owner	Total	Sq. Ft.	Land	Building
49	Metry R. Harmoosh	$6,000	1,809	$2,700	$3,300
51	Metry R. Harmoosh	6,000	1,808	2,700	3,300
53, 57	Metry R. Harmoosh	15,000	4,694	7,000	8,000
65	Simon Borowsky	5,400	1,628	2,400	3,000
67	Agnes E. Bigelow *et al.* trs.	5,400	1,628	2,400	3,000
69	Agnes E. Bigelow *et al.* trs.	6,000	1,700	3,000	3,000
85	Morris R. Frank	7,000	1,512	3,000	4,000
87	Clara La Combe	6,500	1,512	2,600	3,900
89	Alice A. Bemish	6,500	1,512	2,600	3,900
91	Martin T. Gallagher	6,500	1,440	2,600	3,900
93	Ruth J. Schuraman	6,500	1,512	2,600	3,900
95	Frederick J. Schuh *et al.*	6,500	1,406	2,500	4,000
97	Home Savings Bank	6,500	1,326	2,300	4,200
99	Abram H. Gentleman *et al.*	6,500	1,326	2,300	4,200
101	Bessie R. Sandler	6,500	1,326	2,300	4,200
103	Alex. Bush *et al.*	6,500	1,326	2,300	4,200
105	Alex. Bush *et al.*	6,500	1,326	2,300	4,200
107	James R. Sexton *et al.*	6,500	1,326	2,300	4,200
109	Jennie Riekenberg	6,500	1,302	2,300	4,200
111	Vera Andreesen	8,000	1,499	2,600	5,400
113	Rita S. Doane	8,000	1,476	2,600	5,400
115	Hester A. Jones	8,000	1,440	2,600	5,400
117	Catherine A. Powers	8,000	1,440	2,600	5,400
119	Helen E. Gaffey	8,000	1,440	2,600	5,400
121	Clarence B. Vaughan	8,000	1,440	2,600	5,400
123	William Laxson	8,000	1,440	2,600	5,400
125	Vera M. Elliott	8,000	1,440	2,600	5,400
127	John J. Gosling	8,000	1,584	2,800	5,200
129	Mary Leverone	8,000	1,600	3,200	4,800
131	Mary Leverone	8,000	1,600	3,600	4,400
133	Anna Anderson	8,500	1,600	3,600	4,900
135	Albertie V. M. Ingham *et al.*	8,500	1,680	3,800	4,700
137	Delia Lydon	8,500	1,680	3,800	4,700
139	Elizabeth Gaudet	9,500	1,680	4,200	5,300
141	Minnie A. Burlingame	12,000	1,760	5,300	6,700
	Cor. Warren Avenue.				
8	George A. Allison *et al.*	5,800	1,850	2,800	3,000
10	Annie Monteith	5,800	1,850	2,800	3,000
12	Rodaklia Talis	6,200	1,479	2,200	4,000
14	Thomas Saloney	8,000	1,587	2,400	5,600
84	R. Louise Townsend	7,000	1,656	2,100	4,900
86	Wellington O. Sawyer *et al.*	7,000	1,632	2,100	4,900
88	Martha C. Nelson	7,000	1,632	2,100	4,900

No.	Owner	Total	Sq. Ft.	Land	Building
90	William J. Stockman	$7,000	1,632	$2,100	$4,900
92	Joseph A. Doucette *et al.*	7,000	1,632	2,100	4,900
94	Della M. Quill	7,000	1,632	2,100	4,900
96	Bessie R. Sandler	7,000	1,675	2,100	4,900
98	Max Frank	7,000	1,584	2,000	5,000
100	Martin F. Kelley	7,000	1,656	2,100	4,900
102	Emma L. Sheehan	7,000	1,656	2,100	4,900
104	Joseph Ferry *et al.*	7,000	1,656	2,100	4,900
106	Blanche J. Long	7,000	1,656	2,100	4,900
108	Leontine Noury	7,000	1,512	1,900	5,100
110	Katherine F. McDonell	7,000	1,512	1,900	5,100
112	Clarence B. Vaughan	7,000	1,512	1,900	5,100
114	Isabelle Hartnett	7,000	1,512	1,900	5,100
116	Martin F. Kelley	7,000	1,512	1,900	5,100
118	Martin J. Connelly *et al.*	7,000	1,512	1,900	5,100
120	Mary A. H. Myatt	7,000	1,512	1,900	5,100
122	Mary A. H. Myatt	7,000	1,512	1,900	5,100
124	Alice Bowers	7,000	1,656	2,000	5,000
126	John Cuneo	7,000	1,940	2,200	4,800
128	Convey'rs T. I. & Mtge. Co.	7,500	1,848	2,300	5,200
130	Daisy E. Johnston	7,500	1,932	2,300	5,200
134, 138	Valued at 3 Columbus Square.				

PETERBOROUGH STREET

1, 5	Lillian Y. Chandler *et al.*	105,000	13,048	19,500	85,500
11	Ethelynde A. Small	55,000	6,548	9,800	45,200
19	Ethelynde A. Small	55,000	6,569	9,900	45,100
25	Inez L. Frantz	75,000	9,750	12,200	62,800
	Frieda S. Ullian	1,500	2,943	1,500	
31	C. M. Conant Co. Inc.	45,000	6,298	7,900	37,100
35	Frederick E. Ordway	36,300	5,187	6,500	29,800
39	Frederick E. Ordway	36,500	5,941	7,400	29,100
41	B. A. Richardson Inc.	36,500	5,954	7,400	29,100
45	B. A. Richardson Inc.	36,000	5,187	6,500	29,500
N. Side	Valued at 82, 86 Jersey Street.				
	Cor. Jersey.				
N. Side	Provident Inst. for Sav'gs	47,900	38,294	47,900	
	*City of Boston. See Kilmarnock Street.				
	Cor. Kilmarnock.				
105	Hasat R. E. Corpn.	75,000	7,394	10,100	64,900
109	Hasat R. E. Corpn.	73,000	7,490	8,600	64,400
115	Fenway Holding Co.	65,000	9,522	10,900	54,100
119	Fenway Holding Co.	65,000	9,337	10,700	54,300
125	Fenway Holding Co.	65,000	9,522	10,900	54,100

No.	Owner	Total	Sq. Ft.	Land	Building
133	Dorothea M. Chabby	$62,000	9,936	$11,400	$50,600
137	George Provas	65,000	11,366	13,700	51,300
	Suburban Realty Corpn.	43,100	28,731	43,100	
	Joseph Newman. Valued at 51, 65 Kilmarnock Street.				
Lot 4	Horace B. Shepard *et al.*	3,200	3,175	3,200	
Lot 3	Horace B. Shepard *et al.*	3,100	3,138	3,100	
Lot 2	Horace B. Shepard *et al.*	3,200	3,175	3,200	
Lot 1	Horace B. Shepard *et al.*	3,300	3,313	3,300	
16, 20	Clara M. Sibert	26,000	7,905	15,800	10,200
24, 30	Montgomery Realty Corp.	100,000	19,878	24,800	75,200
36	Frederick E. Ordway	37,000	5,600	7,000	30,000
40	Frederick E. Ordway	38,000	6,549	8,200	29,800
42	Frederick E. Ordway	38,000	6,548	8,200	29,800
46	Frederick E. Ordway	37,000	5,600	7,000	30,000
50	Grace B. Nadeau	95,000	9,664	16,900	78,100
	Cor. Jersey.				
	*Church of the Disciples	82,400	17,945	35,900	46,500
72, 74	Lillian Y. Chandler *et al.*	105,000	10,500	15,700	89,300
76	Highland Trust Co.	50,000	6,561	8,200	41,800
78	Frederick E. Ordway	50,000	6,418	8,000	42,000
80	Frederick E. Ordway	50,000	6,419	8,000	42,000
82	Frederick E. Ordway	50,000	6,423	8,000	42,000
84, 100	Harris Chicos	35,000	10,420	20,800	14,200
	Cor. Kilmarnock.				
120	Lowell Inst. for Sav'gs	42,000	6,094	6,100	35,900
124	Lowell Inst. for Sav'gs	43,000	7,661	7,700	35,300
	Suburban Realty Corpn.	29,500	23,607	29,500	

PHILLIPS COURT

4	Rose Gray	1,500	934	900	600
5	Rose Gray	1,400	932	900	500
6	Rose Gray	800	1,140	800	

PHILLIPS STREET

3	Rosie Gamarnick	13,000	1,659	5,000	8,000
5, 5A	Beatrice White	8,400	900	2,900	5,500
7	F. Goldsmith *et al.* trs.	7,200	743	3,000	4,200
	Cor. Garden.				
11, 13	Myer Krinsky tr.	$20,000	1,595	$6,400	$13,600
15	Theresa Rosenstein	9,000	783	2,700	6,300
17	Henry H. Litchfield *et al.*	3,200	783	2,700	500

No.	Owner	Total	Sq. Ft.	Land	Building
19	Lewis C. Price *et al.*	9,000	800	2,700	6,300
	*City of Boston	22,900	5,515	13,800	9,100
25	Home Savings Bank	6,500	1,056	3,200	3,300
27	William Howard White	8,500	1,005	3,000	5,500
29	Rebecca Kruminsky	6,500	1,000	3,000	3,500
31	Fannie Lexenburg	16,500	1,000	4,000	12,500
	Cor. Anderson.				
43, 47	*City of Boston	107,000	13,676	54,700	52,300
51	Esther Kupinsky	13,000	2,162	7,600	5,400
53, 55	Max Goldberg *et al.*	16,000	1,134	5,600	10,400
	Cor. Grove.				
59	Sadie Rosenfield	14,000	1,214	4,900	9,100
61	Home Savings Bank	5,000	865	2,500	2,500
63	Abraham Silverstein	5,000	800	2,400	2,600
65	Max Roverly hrs.	5,400	767	2,200	3,200
67	Dora Goldstein	7,000	753	2,300	4,700
69	George Adleson	9,000	1,205	3,600	5,400
71	Abraham Rubin	8,000	1,181	3,500	4,500
73	Rose Sawyer	9,000	1,209	3,600	5,400
75	Edward F. Chamberlain	4,800	747	2,200	2,600
77, 77A	Home Savings Bank	5,000	773	2,300	2,700
79	Rosa Zimmerman	8,000	1,680	5,000	3,000
81	Isaac Sprague, Jr. *et al.* trs.	12,500	825	2,500	10,000
83	Isaac Sprague, Jr. *et al.* trs.	12,500	828	2,700	9,800
	Cor. Lindall Court.				
r. 83	Isaac Sprague, Jr. *et al.* trs.	2,100	1,368	2,100	
85	Isaac Sprague, Jr., *et al.* trs.	37,000	2,660	13,300	23,700

	Cor. Irving.				
2	Mary J. Coburn hrs.	8,000	1,066	5,300	2,700
4	Mary Cohen	11,000	1,000	3,500	7,500
6	Mary Cohen	11,000	1,000	3,500	7,500
	Cor. Garden.				
14, 18	*Vilna Congregation	50,000	5,924	11,800	38,200
20, 20A	Franklin Sav'gs Bank	12,000	1,044	3,100	8,900
22, 22A	David B. Chaletzky tr.	5,000	1,044	3,100	1,900
24	Joseph A. Zerega	17,000	1,780	4,900	12,100
28	Benjamin Goldberg	7,000	1,320	3,900	3,100
r. 28	Fred Pasqua *et al.*	1,400	900	1,100	300
	Cor. Anderson.				
40, 42A	Francesco Vardaro *et al.*	15,000	2,912	8,000	7,000
44, 44*r.*	Eva Florence	8,000	1,961	4,900	3,100
48, 52	Irene G. Kaan	12,500	3,998	8,000	4,500

No.	Owner	Total	Sq. Ft.	Land	Building
	Cor. Grove.				
60	Samuel Israel	$12,000	949	$4,200	$7,800
62	Minnie Rosenberg	5,000	904	2,700	2,300
64	Sarah Goldman	7,500	902	2,700	4,800
66	Lillian S. MacLennan	6,300	884	2,600	3,700
68, 70	Benjamin Witznudel	19,000	3,070	10,700	8,300
	Cor. Phillips Court.				
74, 76	Abraham Silverstein	16,000	4,713	9,400	6,600
78, 78A	Home Savings Bank	5,500	2,401	4,800	700
80	Sprague & Co. Limited	3,800	1,459	2,900	900
	Cor. Primus Avenue.				
82, 88	Conveyancers Title Ins. & Mortgage Co.	100,000	9,730	29,200	70,800

PIEDMONT STREET

3, 9	Joseph F. Kessler. Valued at 71 Broadway.				
11	Edward R. Yendley	1,900	320	1,900	
15-17	Elizabeth F. Bowditch	70,000	7,570	45,400	24,600
19, 21	Realty Inc.	21,000	1,801	10,800	10,200
	Cor. Church.				
37, 41	Frederick C. Bowditch *et al.*	37,000	2,395	14,400	22,600
43	Walter E. Pendleton *et al.*	5,000	982	5,000	
45	†City of Boston	4,800	961	4,800	
10, 12	John A. Hope *et al.* trs.	18,000	1,325	7,200	10,800
14, 16	Mary B. Cobb	18,000	1,521	8,400	9,600
18, 20	William A. Rodday	7,500	951	4,800	2,700
22, 30	Mary B. Cobb	27,000	3,835	19,000	8,000
40, 44	Fannie C. Moller *et al.*	23,000	1,822	10,900	12,100
46	Realty Inc.	10,000	681	4,100	5,900
48, 50	P. & F. of Harvard College	16,000	1,279	7,700	8,300
52	Mary Gordon	7,500	648	4,000	3,500
54	P. & F. of Harvard College	8,000	653	4,000	4,000
56	P. & F. of Harvard College	8,000	658	4,000	4,000
58	P. & F. of Harvard College	8,000	663	4,000	4,000
60, 64	Valued at 108, 112 Arlington Street.				
	Cor. Arlington.				

PILGRIM ROAD

23	Charles F. Stone	18,000	15,933	16,000	2,000
31	Grace M. Edwards	30,000	27,286	27,300	2,700
39, 41	David L. Webster hrs.	55,000	9,488	11,900	43,100
47	Lucy Wheelock	20,000	6,729	8,400	11,600
55	Jacob Edwards hrs.	40,000	28,824	36,000	4,000
165	Mary J. Parks *et al.*	9,000	6,038	6,000	3,000

MEREDITH & GREW
INCORPORATED
40 CENTRAL ST., BOSTON
Tel. Hubbard 6772
122 BRIDGE STREET
Manchester, Mass.
Selling, Leasing
Managing, Appraising
REAL ESTATE

No.	Owner	Total	Sq. Ft.	Land	Building
171	*New Eng. Deaconess Hospital	$29,000	14,100	$9,800	$19,200
175	*New Eng. Deaconess Hospital	520,000	20,591	20,600	499,400
	Cor. Deaconess Rd.				
195, 197	*N. E. Deaconess Hosp'l	825,000	60,040	90,000	735,000
Lot 4	Simmons College	25,000	19,795	25,000	
46	*Simmons Female College	14,000	14,610	10,200	3,800
54	*Simmons Female College	14,000	15,000	10,500	3,500
72	*Simmons Female College	20,000	15,000	10,500	9,500
	Cor. Short.				
78, 94	*Simmons Female College	352,500	88,950	89,000	263,500
166	Mary L. Maloy	9,000	4,752	4,800	4,200
170	Elliott P. Joslin	14,000	10,296	8,200	5,800
194	Charles J. Fuller *et al.*	14,000	16,825	11,700	2,300
198	*Channing Home	44,000	11,279	14,000	30,000

PINCKNEY STREET

	Cor. Joy.				
1-5	Arnold J. Bowker	24,000	1,533	13,800	10,200
9-11	Andrew N. Winslow tr.	42,000	3,717	26,000	16,000
13, 15	Ernest A. Codman	35,000	3,960	23,800	11,200
17, 19 *r.*	Mary D. Blankenhorn	22,500	3,040	16,700	5,800
21	Gerardo M. Balboni	15,000	2,340	12,900	2,100
23	Mabel M. Eisner	24,000	2,340	12,900	11,100
25	Frank E. Buxton tr.	10,000	1,116	7,300	2,700
27	Frank E. Buxton tr.	10,000	1,065	7,000	3,000
29, 29½	Frank E. Buxton tr.	13,500	1,850	11,100	2,400
31	Russell F. Sheldon	18,000	1,875	11,200	6,800
33	Harry Skinner	11,000	1,180	7,700	3,300
35	Florence M. L. Rice	16,500	1,269	8,300	8,200
37	Andrew T. MacCoy *et al.*	12,500	1,260	8,200	4,300
39	Inst. for Sav'gs in Roxbury	13,500	1,225	8,000	5,500
41	Lillian R. Alford	18,500	1,755	11,400	7,100
43	Frank E. Buxton tr.	13,000	1,175	7,600	5,400
45	Mass. Savings Bank	16,500	1,130	7,300	9,200
47	N. E. Trust Co. tr.	16,000	2,380	13,000	3,000
49	John R. Elliott	13,000	1,760	9,700	3,300
51	Sarah E. Campbell	16,000	1,421	9,200	6,800
53	Charles R. Codman	16,000	1,288	8,300	7,700
55	Joseph T. Walker, Jr.	16,500	1,254	8,200	8,300
57	R. S. Codman *et al.* trs.	11,500	1,100	7,200	4,300
59	Arthur Magoun	10,000	1,100	7,200	2,800
61	Matthew Malone *et al.*	10,000	1,100	7,200	2,800

No.	Owner	Total	Sq. Ft.	Land	Building
63	James A. Brickley	$10,000	1,100	$7,200	$2,800
65	Ruth Cutter *et al.*	18,000	1,100	9,900	8,100
	Cor. Anderson.				
67	Gwendolen Livermore	16,000	1,665	10,800	5,200
69	Christie A. Hartwell	15,500	1,650	10,800	4,700
71	Amos L. Taylor tr.	14,500	1,656	10,800	3,700
73	Gladys L. Bazley	25,000	1,782	11,600	13,400
75	Vera Thacher	17,500	1,668	10,800	6,700
77	Francis E. Webster *et al.*	18,000	1,672	10,800	7,200
79	Robert W. Maynard *et al.*	17,000	1,656	10,800	6,200
81	Robert A. Ware	20,000	1,728	11,200	8,800
83	Gerald G. E. Street tr.	27,000	1,884	12,100	14,900
85	Gerald G. E. Street trust	26,000	1,884	12,100	13,900
87	Anita Davis-Chase	32,000	2,980	19,400	12,600
89	Nathaniel M. Safford, Jr.	34,500	2,936	19,100	15,400
91	Esther A. Gilman	16,500	1,701	11,000	5,500
93	Anne C. Wyman	25,000	2,040	13,100	11,900
95	Anna O'Brien	15,500	1,581	10,300	5,200
95 *r.*	Anna O'Brien	600	424	600	
97	N. E. Trust Co. *et al.* tr.	16,000	1,701	11,100	4,900
99	Everett S. Litchfield	18,000	1,588	10,300	7,700
101	Mary G. H. Wilson	23,000	2,771	18,000	5,000
103	E. Sohier Welch *et al.* trs.	16,500	1,700	11,000	5,500
105	Emily Barit	23,000	2,625	14,800	8,200
107	George A. Brooks	16,000	1,250	8,800	7,200
109	Seth T. Crawford	23,000	1,380	14,000	9,000
	Cor. West Cedar.				
111	Margaret O'Neill *et al.*	13,500	1,160	8,700	4,800
113	Charlotte V. Taylor	14,000	1,160	8,700	5,300
115	George A. Brooks	13,500	953	7,100	6,400
117	Anastatia E. Vogel	10,000	784	6,200	3,800
119	William Elliott *et al.*	9,500	742	6,100	3,400
121	Michael J. Walsh	9,500	725	6,000	3,500
123	Cyrus Sargeant *et al.*	17,500	782	9,400	8,100
	Cor. Charles.				
127	Webster & Atlas Nat'l Bk. tr.	6,500	500	4,000	2,500
129	Catherine M. Cronin	13,000	1,090	7,600	5,400
N. Side	N. Y. Life Ins. Co. Valued at 108 Revere Street.				
4	George A. Brooks	14,000	1,450	10,900	3,100
6, 8	Reba Paeff Mirinsky *et al.*	14,500	1,123	8,400	6,100
10	Louis F. Eley	16,000	1,126	8,400	7,600
12	Grace W. Geer *et al.*	10,500	1,126	8,400	2,100
14	Margaret L. Abercrombie *et al.*	12,500	1,196	9,000	3,500
16	Nettie C. Barker	10,500	1,000	7,500	3,000
18	Cyrus Sargeant *et al.*	13,500	913	6,800	6,700

No.	Owner	Total	Sq. Ft.	Land	Building
20	Langdon L. Ward *et al.*	$9,000	636	$4,800	$4,200
22	James T. Kelley *et al.*	8,000	575	4,300	3,700
24	Talbot Aldrich *et al.*	9,000	816	6,100	2,900
26 to 36	Valued on Mt. Vernon Street.				
38	James W. Craig *et al.*	30,000	1,662	10,800	19,200
40	Catherine F. Forristall	11,700	1,121	7,300	4,400
42	Ledru J. Brackett *et al.*	14,500	1,159	7,500	7,000
44	Edith P. Gowing	13,400	1,197	7,800	5,600
46	Harriott M. Kendall	12,500	1,146	7,400	5,100
48	Frances M. Taylor	20,000	1,350	8,800	11,200
50	Edith B. Brown *et al.*	18,000	1,350	8,800	9,200
52	William J. Herman *et al.*	17,500	1,429	9,300	8,200
54	Teresa M. Tiffany tr.	15,500	1,344	8,700	6,800
56	Emily M. Treadwell	10,500	650	4,200	6,300
58	Sarah R. Kurinsky	17,000	1,728	11,200	5,800
60	Graydon Stetson *et al.*	19,000	1,225	7,800	11,200
62	Lilith W. Dodge	16,000	1,551	10,100	5,900
64	Madeline L. Tirrell	13,000	1,573	10,200	2,800
66	Catherine S. Huntington	15,000	1,600	10,400	4,600
68	Mary L. McGill	14,000	1,458	9,500	4,500
70	Augusta Rivinius	13,000	1,379	9,000	4,000
72	Maria S. Briggs	13,500	1,426	9,300	4,200
74	Helen L. Bodge	10,000	1,050	6,900	3,100
74½	Margaret S. Henderson	5,500	1,638	3,300	2,200
76	Julius J. Hadley	11,000	1,167	7,600	3,400
78	Henry C. Brookings	11,500	1,234	8,000	3,500
	Cor. Louisburg Square.				
80	James Amory Sullivan	14,500	1,567	11,000	3,500
82	Joseph P. Loud	15,000	1,600	11,200	3,800
84	Elizabeth B. Jenks	11,500	524	4,200	7,300
86	Colum'n Nat Life Ins. Co.	12,500	548	4,500	8,000
	Cor. West Cedar.				
88	Francis J. V. Dakin *et al.*	18,000	1,064	8,500	9,500
90	Clarence B. Vaughan	12,000	1,064	8,500	3,500
92	Josie T. Haley	15,700	1,120	10,100	5,600
	Cor. Mt. Vernon Avenue.				
92A	John F. Driscoll	25,000	1,644	16,400	8,600
	Cor. Charles.				
94	Ellen S. H. Potter	15,000	1,508	9,000	6,000
96	George B. Davidson *et al.*	16,000	1,460	8,800	7,200
98	Christine Woollett	16,000	1,465	8,800	7,200
100	Joan T. Dick	15,000	1,572	9,400	5,600
112	Val. at 3 Brimmer Street				

PINE STREET

	South Side.				
	Boston Elevated Ry. Co.	18,000	2,886	14,300	3,700
5	Edward N. Brown	9,000	1,376	6,200	2,800

No.	Owner	Total	Sq. Ft.	Land	Building
7	Jacob Glick	$7,500	1,352	$6,100	$1,400
9	Daniel G. Slattery	7,000	1,209	5,400	1,600
	North Side.				
	Boston Elevated Ry. Co.	28,000	7,008	21,000	7,000
8	*Rufus F. Dawes Hotel Asso.	88,600	9,307	18,600	70,000
12	†City of Boston	2,600	1,283	2,600	
14	†City of Boston	2,600	1,300	2,600	
16	Flaviano Serafini	4,500	1,316	2,600	1,900
18	Safronio Afentakis *et al.*	4,000	1,040	2,100	1,900
20	B. B. Bristol *et al.* trs.	3,000	635	1,300	1,700
	PITTS STREET				
11	Frank Cordaro *et al.*	11,000	1,908	5,700	5,300
15	Guiseppe Ferlito *et al.*	10,000	1,750	5,300	4,700
19	Joseph Sicari	11,000	1,560	4,700	6,300
23	Guisseppi Sicari	7,000	1,500	4,500	2,500
25	Home Savings Bank	12,000	1,616	4,800	7,200
29	Frank W. Moschitto *et al.*	12,000	1,635	4,900	7,100
33	Frank W. Moschitto *et al.*	12,500	1,637	4,900	7,600
37, 39	Robert W. Oliver	7,000	1,943	5,800	1,200
41, 45	Boylston A. Beal *et al.* trs.	30,000	3,625	10,900	19,100
47, 49	Midtown Realty Trust	20,000	2,812	8,400	11,600
51, 57	William Zakon tr. Val. with 54, 58 Chardon St.				
59, 61	Val. with 60, 64 Chardon St.				
63, 65	Daniel B. Badger	34,100	3,795	11,400	22,700
67, 69	Daniel B. Badger	21,700	2,598	7,800	13,900
73, 75	Daniel B. Badger	32,800	3,200	12,800	20,000
8, 10	†City of Boston	12,000	3,006	12,000	
12	Salvatore Lo Giudice	5,000	1,133	4,000	1,000
14	Sarafino Gattuso	8,500	1,134	3,400	5,100
18	Carlton D. Jacobs tr.	5,500	1,140	3,400	2,100
20, 22	Ellen W. Garvey	7,000	1,900	5,700	1,300
24	Ellen W. Garvey	4,500	1,200	3,600	900
26	John A. Ginty T. T.	4,500	1,271	3,800	700
28, 30	†City of Boston	2,200	1,080	2,200	
	Cor. Pitts Court.				
32, 36	C. W. Whittier *et al.* trs.	33,000	4,100	12,300	20,700
38	C. W. Whittier *et al.* trs.	4,800	1,600	4,800	
	Cor. Standish Court.				
r. 38	C. W. Whittier *et al.* trs.	1,000	1,000	1,000	
40, 42	Paul Andolino *et al.*	8,000	1,302	3,900	4,100
r. 42	Paul Andolino *et al.*	1,300	1,677	1,300	
44, 46	Paul Andolino *et al.*	64,000	9,051	28,500	35,500
	Cor. South Margin.				
	PITTSBURGH STREET				
12, 56	Boston Wharf Co.	311,700	56,558	152,700	159,000
	Boston Wharf Co.	200	500	200	

No.	Owner	Total	Sq. Ft.	Land	Building
21, 37	Boston Wharf Co.	$232,000	30,464	$82,200	$149,800
E. Side	Boston Wharf Co.	51,000	12,404	33,500	17,500
East Side.					
9	*City of Boston	58,000	8,964	31,300	26,700

PLEASANT STREET PLACE

1, 3	Animal Rescue League	Valued on Stuart Street			

PLYMOUTH COURT

N.E.S.	Annie Waldman	300	963	300	
	Annie Waldman	600	1,637	600	
	Richard A. O'Hearn	700	2,131	700	
4	Annie Waldman	800	1,350	500	300
6	Annie Waldman	600	1,600	600	
8	Annie Waldman	500	1,471	500	
10	Henry J. Donigan	900	1,444	400	500
S. W. Side.					
	Christina Maier	500	1,427	500	

PLYMPTON STREET

1, 3	George E. Gould	6,000	4,932	3,900	2,100
	Otis A. Shepard	5,200	6,555	5,200	
	Frank L. Whitcomb *et al.* Inc.	1,600	1,816	1,600	
	Frank L. Whitcomb *et al.* Inc.	5,300	5,610	5,000	300
	Star Brass Mfg. Co.	3,100	3,740	3,100	
67	Star Brass Mfg. Co.	8,000	7,588	6,200	1,800
	Otis A. Shepard	2,900	3,570	2,900	
8, 10	*City of Boston	40,000	8,500	12,700	27,300
22	Frank L. Whitcomb *et al.* Inc.	9,300	4,250	4,300	5,000
34	Price & Nisson Inc.	4,500	2,640	2,400	2,100
52	Morris Appel *et al.*	8,000	3,083	3,100	4,900
64	Valued at 91 Wareham St.				

POND STREET PLACE

2	Amato Cataldo	2,300	595	900	1,400
3	Generoso Cincotti *et al.*	2,000	595	600	1,400
4, 5	Maria De Feo	4,600	1,202	1,200	3,400

POPLAR COURT

4 Valued at 53 Spring Street.
6 Valued at 11 Kennard Avenue.
9 Valued at 13 Kennard Avenue.

No.		Owner	Total	Sq. Ft.	Land	Building
1,	3	George D. Shaw	$6,500	1,650	$2,500	$4,000
	5	George D. Shaw	2,400	800	800	1,600
2,	6	George D. Shaw	11,800	1,911	3,800	8,000
	12	George D. Shaw	2,200	701	700	1,500
	14	George D. Shaw	2,200	760	700	1,500
	16	George D. Shaw	2,200	753	700	1,500

POPLAR STREET

		Cor. Chambers.				
	1	Maria Morello	12,000	1,247	3,000	9,000
	3	*W. E. Hebrew Free Sch.	8,500	1,200	3,000	5,500
	5	Wyoming Inc.	10,000	1,300	2,000	8,000
	7	Harry Leshevsky	5,800	1,300	2,000	3,800
	9	Louis Geisinger	4,600	816	1,200	3,400
	11	Louis Geisinger	4,600	841	1,300	3,300
13,	15	Fannie Tarlinsky	5,400	1,200	1,800	3,600
		*City of Boston	27,000	5,924	11,800	15,200
19,	21	John Goldberg *et al.*	4,600	1,100	1,700	2,900
	23	John Goldberg *et al.*	5,500	1,700	2,600	2,900
	25	Convey'rs T. I. & M. Co.	9,500	1,250	1,900	7,600
	27	Ida Kligman	6,900	1,128	1,700	5,200
	29	Realty Inc.	5,500	1,190	1,800	3,700
	31	Realty Inc.	4,700	1,200	1,800	2,900
	33	Peter Bent Bringham Hos.	5,500	1,200	1,800	3,700
	35	Wyoming Inc.	6,400	1,243	1,900	4,500
37,	39	Dryco Properties Inc.	17,200	3,083	4,600	12,600
49,	51	Samuel Lipper *et al.*	18,300	3,648	5,500	12,800
	55	Henry Lesser		Valued at 38-~~44~~ Spring St.		
		Cor. Spring, 38-44.				
	65	Mass. Plate Glass & Ins. Co.	6,400	1,300	2,000	4,400
	67	Eutino Reppucci *et al.*	7,100	1,400	2,100	5,000
	71	Realty Inc.	3,100	1,418	2,100	1,000
	73	Jacob L. Green *et al.*	6,300	1,100	1,700	4,600
	75	Etta Rapaport	4,000	973	1,500	2,500
	77	Home Savs. Bank	6,200	1,000	1,500	4,700
	79	Ida Harlover	6,800	1,020	1,500	5,300
	81	Celia Shapiro	3,600	754	1,100	2,500
	83	Celia Shapiro	8,800	1,356	2,000	6,800
	85	Mensha Shwartzman	9,300	1,975	3,000	6,300
87,	89	**Sarah Horowitz	7,200	2,227	6,300	900
	93	Samuel Cline *et al.*	6,300	1,305	2,000	4,300
	95	Realty Inc.	4,700	1,048	1,600	3,100
	16	Home Savings Bank	7,100	1,470	2,200	4,900
	18	William J. Stober	9,200	1,480	2,200	7,000

No.	Owner	Total	Sq. Ft.	Land	Building
20	Realty Inc.	$9,300	1,433	$2,200	$7,100
22	Realty Inc.	9,300	1,456	2,200	7,100
24	Nathan Slotnick	3,500	1,462	2,200	1,300
26	Joseph Bogdanowicz *et al.*	9,100	1,400	2,100	7,000
28	Hilda Mezikofsky	8,600	1,400	2,100	6,500
30	Midtown Realty Trust	8,000	1,400	2,100	5,900
32	Boston Penny Sav. Bank	8,000	1,400	2,100	5,900
34	Lena Witznudel	8,700	1,400	2,100	6,600
38	Harris Shapiro	9,500	1,400	2,100	7,400
40	Henry H. Litchfield *et al.*	3,200	1,500	2,200	1,000
42	Samuel Lebowich	4,600	1,404	2,100	2,500
46	Eva Black	8,400	1,441	2,200	6,200
48	Ellen T. Collins	6,300	1,489	2,300	4,000
50	Abraham D. Meltzer	9,300	1,490	2,300	7,000
52	Frank Riseman *et al.*	9,300	1,500	2,300	7,000
54	Pentucket Savs. Bank	9,300	1,520	2,300	7,000
56	Boston Five Cents Sav. Bk.	11,200	1,560	2,300	8,900
60	Amato Cataldo	8,200	786	1,200	7,000
62, 64	Alta Cohen	8,000	1,226	2,500	5,500
	Cor. Spring.				
66, 68	Annie Krim	5,800	1,040	2,500	3,300
70	James W. Warner	3,400	800	1,600	1,800
72	Jacob Pollack	3,400	709	1,400	2,000
74	Henry D. White *et al.* trs.	4,400	709	1,400	3,000
76	Helen D. Sibley	3,400	710	1,400	2,000
78	Jenny Katcoff	3,400	710	1,400	2,000
	Cor. Kennard Ave.				
82, 84	Norton F. Ginsburg	10,900	1,482	3,000	7,900
86	Norton F. Ginsburg	5,000	737	1,500	3,500
88	Norton F. Ginsburg	5,000	732	1,500	3,500
92	J. I. Fitzgerald *et al.* trs.	1,300	503	1,200	100
94	J. I. Fitzgerald *et al.* trs.	1,000	414	900	100
	Cor. Brighton.				
100	Valued at 121, 123 Brighton Street.				
102	Giuseppe Prestandrea	6,500	1,292	1,900	4,600
104	Giuseppe Prestandrea	7,000	1,615	2,400	4,600

PORCELAIN PLACE

2	Oliver Realty Corp.	800	779	800	
3	Oliver Realty Corp.	700	727	700	
4	Oliver Realty Corp.	1,200	1,211	1,200	

PORTER STREET

8	Job E. Gaskin tr.	3,500	710	1,100	2,400
10	Job E. Gaskin tr.	3,500	713	1,100	2,400

WM. H. DOLBEN
161 DEVONSHIRE STREET
TELEPHONE HANcock 4871

MORTGAGES - LEASING - SELLING
and Management of
Residential, Commercial
and Industrial Properties

PORTER STREET

No.	Owner	Total	Sq. Ft.	Land	Building
12	Krikor E. Manookian	$1,200	588	$900	$300
14	Rose Gibran	1,500	576	900	600
16	Helen M. Moir	2,000	571	900	1,100
18	†City of Boston	1,100	571	900	200
20	Doris Morrison	1,800	668	1,000	800
22-38	Valued on Tremont Street.				
40	Samuel B. Doggett	2,000	637	1,000	1,000
42	August Johnson	1,000	639	1,000	
44	Mary Sacchetti	2,800	639	1,000	1,800
46	Nicola Arena	2,400	639	1,000	1,400
48	Arthur Rosenstein	2,400	640	1,000	1,400
50	Annie Rogowsky	2,400	643	1,000	1,400
52	Annie Rogowsky	2,400	955	1,500	900
56	Christus A. Pattago	1,500	417	600	900
58	Christus A. Pattago	2,300	612	1,500	800
	Cor. Corning.				
45, 47	Ellen Taylor	6,000	1,834	2,700	3,300
49	Anna Chalfen tr.	2,500	970	1,400	1,100

PORTLAND STREET

9	I. Bowditch *et al.* trs.	22,500	728	18,200	4,300
11½, 11	Margaret H. McMackin	20,000	736	16,200	3,800
15, 17	Middleborough Sav. Bank	45,000	1,472	17,700	27,300
19, 37	Union Savings Bank	150,000	7,949	103,300	46,700
39, 49	Home Savings Bank	135,000	5,282	52,800	82,200
51	Marcus M. Kimball *et al.* trs.	35,000	2,416	26,000	9,000
53, 55	Harry H. Ham *et al.* trs.	30,000	2,720	17,800	12,200
57, 59	Esther Diemont *et al.*	30,000	816	17,900	12,100
61, 63	Elson M. Blunt	28,000	2,081	22,900	5,100
	Cor. Sudbury.				
71, 77	Louis Arvedon	45,000	2,771	29,000	16,000
79, 83	Suffolk Savings Bank	50,000	2,727	31,000	19,000
85, 89	Max Sharf	43,000	2,775	31,000	12,000
91, 95	Peter Bent Brigham Hosp.	45,000	3,021	30,200	14,800
97	Robt. H. Gardiner tr.	18,000	1,534	15,300	2,700
99, 103	Charles W. Whittier	50,000	2,021	32,300	17,700
	Cor. Market.				
121, 123	F. Chamberlain *et al.* trs.	200,000	11,848	118,500	81,500
129, 131	Wm. D. Sohier *et al.* trs.	95,000	4,451	66,700	28,300
	Cor. Traverse.				

Wm. Pease O'Brien
Commercial Real Estate 209 Washington St.

No.	Owner	Total	Sq. Ft.	Land	Building
133, 137	Geo. L. DeBlois *et al.* trs.	$64,000	4,924	$54,000	$10,000
139, 147	Sadie Weinreb	33,000	3,829	30,600	2,400
151, 153	Francis D. Donoghue	15,200	1,730	12,100	3,100
155	Ben A. Elfman	27,400	3,483	24,300	3,100
169, 171	Simon Barnard	28,400	3,051	18,400	10,000
173, 179	Sanford F. Petts	55,900	3,708	26,000	29,900
197, 201	Suffolk Savs. Bank	60,000	3,911	35,200	24,800
2, 4	Simon Vorenberg	50,000	1,470	42,000	8,000
6, 16	Harvey N. Shepard tr.	115,000	6,325	82,000	33,000
20	Cyrus Sargent *et al.*	19,000	3,346	16,700	2,300
22, 24	Cyrus Sargent *et al.*	14,000	1,011	12,000	2,000
26	Aaron Levine tr.	20,000	1,000	16,000	4,000
28, 30	Cyrus Sargent *et al.*	16,000	1,196	14,000	2,000
32	Simon Vorenberg	20,000	1,504	20,000	
34	Suffolk Savings Bank	32,000	1,450	24,000	8,000
	Cor. Elm Place.				
36	Suffolk Sav. Bank	40,000	1,674	30,900	9,100
38	Timothy Noonan	62,000	3,761	33,800	28,200
40, 42	T. Noonan & Sons Co.	40,000	1,449	19,000	21,000
44, 48	N. E. Trust Co. tr.	90,000	4,502	67,500	22,500
68, 78	Robert Saltonstall	151,000	5,291	121,700	29,300
	Cor. Sudbury.				
80, 90	Boston Five Cts. Sav. Bk.	110,000	11,611	92,900	17,100
94, 100	Simmons College	115,000	4,995	52,500	62,500
102	C. W. Whittier *et al.* trs.	16,000	1,201	13,200	2,800
104, 106	Rebecca R. Fox	20,000	1,343	16,800	3,200
108, 112	Edwin D. Brooks *et al.* trs.	40,000	2,400	36,000	4,000
114, 120	Marie F. Barry	275,000	13,506	162,200	112,800
	Cor. Chardon.				
130, 132	Wolf Moskowitch	28,000	1,000	20,000	8,000
	Junc. Merrimac.				
134, 142	Timothy F. Callahan *et al.* trs.	125,000	6,000	96,000	29,000
	Cor. Traverse.				
146, 160	Trs. of Tufts College	185,000	19,000	152,000	33,000
174	P. Bent Brigham Hosp.	180,000	8,753	70,000	110,000
178, 184	P. Bent Brigham Hosp.	130,000	8,146	73,300	56,700
186, 190	Valued at 81-89 Causeway Street.				
	Cor. Causeway.				

POST OFFICE SQUARE

	*U. S. of America	8,500,000	48,382	4,838,200	3,661,800
10	Mabonico Corpn.	2,000,000	14,958	1,196,600	803,400
rear	Mabonico Corpn.	65,000	1,373	41,200	23,800

No.	Owner	Total	Sq. Ft.	Land	Building
1	Carmella Gravellese	$4,000	1,033	$1,600	$2,400
3	Catello Manfra *et al.*	4,000	1,002	1,500	2,500
5	Guy Taschetta tr.	2,500	628	900	1,600
7	Guy Taschetta tr.	2,500	658	1,000	1,500
9	Salvatore Bandanza	2,700	690	1,000	1,700
2	Ray C. Johnson	4,800	1,106	2,200	2,600
4	Pasquale Inbriano *et al.*	5,000	1,164	2,300	2,700

PRIMUS AVENUE

1, 7	Conveyancers Title & Ins. Co. Included with 82, 88 Phillips St.				

PRINCE STREET

1	Gaetano Grande	13,500	1,200	7,200	6,300
3	Carmela Vara	6,500	1,008	4,000	2,500
5	Frank Barassi	7,500	942	4,700	2,800
7	Felicita Rizzo	10,000	1,100	6,600	3,400
19, 23	Valued with 312, 324 Hanover Street.				
25, 29	Leandro J. Costa	6,000	1,520	6,000	
31, 35	*Order of St. Francis	100,000	10,545	31,600	68,400
37, 39	R. C. Archp. of Boston	25,000	3,172	12,700	12,300
	*City of Boston	53,000	16,138	48,400	4,600
	*City of Boston	250,000	18,986	56,800	193,200
67, 69	Arthur D. Cassell	14,500	1,924	7,700	6,800
79	Realty Inc.	20,000	1,600	8,000	12,000
81	Guiseppe Rizzuto	16,000	1,537	7,700	8,300
83, 85	Annie Spotniz	17,000	1,503	6,000	11,000
	Cor. Margaret.				
87	Anthony Sacco *et al.*	23,000	2,396	9,600	13,400
89	Consiglia Giarla	20,000	2,349	7,000	13,000
91, 93	Mass. Savings Bank	43,000	5,404	16,200	26,800
93½, 95	Convey'rs T. I. & M. Co. mtgee.	18,000	1,771	5,300	12,700
97	Michael Pasquale *et al.*	9,000	1,154	3,500	5,500
99	Luigi Gaeta *et al.*	9,000	1,196	3,600	5,400
99½	Theresa Caggiano *et al.*	8,500	1,195	3,600	4,900
101	Michele Casoli *et al.*	19,000	2,000	8,000	11,000
	Cor. Snow Hill St.				
105, 107	Gennaro Moscato	12,000	1,002	4,000	8,000
109	Edward Cardillo	12,000	1,261	3,800	8,200
125	†City of Boston	73,700	49,103	73,700	
2	Carmine A. Vara	10,500	990	5,900	4,600
4	J. S. Bernardini *et al.*	9,500	974	5,400	4,100
6	Angelo Cavagnaro hrs.	9,000	1,000	5,500	3,500

No.	Owner	Total	Sq. Ft.	Land	Building
8	Yolando M. Castaldo	$10,500	998	$7,000	$3,500
22, 24	Leandro J. Costa	8,000	940	3,800	4,200
26, 28	Louise M. Angelina Zolla	20,000	1,596	6,400	13,600
30, 32	Louise M. Angelina Zolla	26,000	2,998	12,000	14,000
34, 38	Eliza Traiser *et al.*	34,000	2,416	9,700	24,300
40, 42	Emilia Dello Russo	7,500	883	4,400	3,100
	*City of Boston	131,000	25,492	76,500	54,500
46, 52	Agostino D. Stefano	18,000	1,876	8,400	9,600
54, 56	Warren Inst. for Sav'gs	27,000	3,300	13,200	13,800
58	Warren Inst. for Sav'gs.	13,000	1,500	7,500	5,500
	Cor. Salem.				
74, 76	Filippo Clemente	33,000	2,300	25,300	7,700
78, 80	John C. Ford	18,000	1,906	7,600	10,400
82, 86	Warren Instn. for Sav'gs	32,000	3,800	15,200	16,800
88	Harold Beale	23,000	1,684	6,700	16,300
90	Francesca S. La Marca tr.	12,000	1,557	6,200	5,800
92	Francesca S. La Marca tr.	15,000	1,501	6,000	9,000
94	Convey'rs T. I. & M. Co.	10,000	1,566	6,300	3,700
96	Pasqualantonio Aldorasi	8,500	1,231	4,900	3,600
98	Pasqualantonio Aldorasi	8,000	1,205	4,800	3,200
	Cor. Thacher.				
104	Biagio Roberto *et al.*	8,000	1,335	4,000	4,000
106	Luise Bertucci	12,000	1,580	4,700	7,300
110	Mary A. Doherty *et al.*	5,000	1,112	3,300	1,700
112	Gaetano Tranquellino	5,000	705	2,100	2,900
114	Assunta Nazzaro	6,500	1,040	3,100	3,400
116, 118	Salvatore Nuzzo *et al.*	7,000	979	2,900	4,100
120, 122	Guiseppa Gaeta	7,000	972	2,900	4,100
124	Adelina Capodilupo	11,000	1,447	4,300	6,700
126	Concetta D'Alelio	14,000	2,049	6,100	7,900
130	N. Meminola *et al.*	6,500	527	1,600	4,900
134	Michele Torra *et al.*	9,000	853	2,600	6,400
136	Salvatore Bruno	13,500	1,766	5,300	8,200
138	Francesco Yulla *et al.*	14,000	1,491	5,200	8,800
	Cor. Lafayette Avenue.				
140	Michele Salvati *et al.*	14,500	1,745	7,000	7,500
142	Guiseppe Rosetti	8,500	1,149	3,200	5,300
144	Rosaria Orlandella	9,000	1,698	4,600	4,400
146	Rosario Orlandella	7,500	1,238	3,400	4,100
148½, 150	First Realty Co.	13,000	2,400	6,600	6,400
152, 154	John J. Bench	12,000	2,576	7,000	5,000
156, 158	John J. Bench	12,000	2,575	7,000	5,000
160	Convey'rs T. I. & Mtge. Co.	13,000	2,196	6,000	7,000
162	Jessy Anfiero	7,000	830	2,600	4,400
164, 166	Michael Valvo *et al.*	6,500	1,000	3,000	3,500

EDWARD H. MARCHANT Plumber
12 PROVINCE COURT
Phones Hancock 9400 and 9401 Night Calls at Residence, President 0804

No.	Owner	Total	Sq. Ft.	Land	Building
9-13	Valued at 13-21 Causeway Street.				
15	Abraham Witten	$2,600	1,038	$1,600	$1,000
17, 19	Nancy Palumbo *et al.*	4,000	1,962	3,000	1,000
21	Catherine Farley	1,200	653	1,000	200
23	Ch'town Five Cts. Savs. Bk.	2,400	712	1,400	1,000
2, 4	Valued at 136 Staniford Street. Cor. Merrimac.				

PROVIDENCE STREET

	Junc. Columbus Ave.				
10, 54	Hotels Statler Co., Inc. Valued 9-61 Columbus Avenue				
23, 45	Valued on Boylston Street.				
49	Trs. Wom's E. & I. Un.	53,000	1,465	32,100	20,900
65, 67	Ernest Manahan	36,000	1,384	30,400	5,600
117, 135	Valued on Boylston Street.				

PROVINCE STREET

5, 13	N. E. Trust Co. tr.	60,000	1,507	54,300	5,700
15, 17	N. E. Trust Co. tr.	76,800	1,921	61,500	15,300
19, 25	N. E. Trust Co. tr.	89,000	2,227	71,300	17,700
27, 31	E. Sohier Welch *et al.* trs.	25,000	651	22,800	2,200
33, 35	Valued at 8 Bosworth Street.				
37, 47	Valued at 9 Bosworth Street.				
16, 24	Fifty Associates	40,000	522	26,100	13,900
26, 28	Valued at 325, 333 Washington Street.				
38, 54	Valued at 23-29 Bromfield Street.				

PROVINCE COURT

8, 12	Charles F. Adams *et al.*	Valued at 11-21 Bromfield St.

PURCHASE STREET

19, 25	J. H. Soliday *et al.* trs.	85,000	4,772	66,800	18,200
29, 33	Mass. Hosp'l Life Ins. Co.	55,300	3,982	39,800	15,500
43, 47	John G. Davis *et al.*	40,000	2,787	27,900	12,100
49, 51	Chas. H. Sherburne *et al.* trs.	33,600	2,148	21,500	12,100
55, 61	Waldorf System Inc.	26,000	2,240	22,400	3,600
63, 83	Waldorf System Inc.	85,000	6,427	64,300	20,700
85	Ray C. Johnson	35,000	2,111	27,300	7,700
109, 111	Joseph M. Currier *et al.*	45,000	3,121	34,200	10,800
113, 115	James H. Flint *et al.* trs.	68,000	4,823	43,400	24,600
	Cor. Hartford.				
125, 127	Post Publishing Co.	51,000	2,860	42,900	8,100

WM. H. DOLBEN
161 DEVONSHIRE STREET
TELEPHONE HANcock 4871

MORTGAGES - LEASING - SELLING
and Management of
Residential, Commercial
and Industrial Properties

No.	Owner	Total	Sq. Ft.	Land	Building
137	Post Publishing Co.	$73,000	4,835	$62,800	$10,200
169, 175	Boston Five Cts. Sav. Bank	50,000	3,330	43,300	6,700
201, 207	Mass. Hosp'l Life Ins. Co.	45,000	3,172	22,000	23,000
209, 255	Valued at High Street.				
18, 50	Valued on Atlantic Avenue.				
54, 56	Trustees of Tufts College	58,000	3,831	42,100	15,900
62, 84	Valued on Atlantic Avenue.				
88	Valued 156, 164 Oliver Street.				
	Cor. Oliver.				
100, 104	John G. Davis *et al.*	91,000	5,380	72,700	18,300
114, 120	N. C. Candies Co.	24,200	3,859	23,200	1,000
124, 128	Chemical Realty Corp.	24,000	1,734	17,300	6,700
	Cor. Pearl.				
164, 170	N. E. Trust Co. tr. *et al.*	70,000	3,755	60,100	9,900
172, 178	Frank R. Chauvey	40,000	3,393	33,900	6,100
180, 186	Valued at 240 Congress Street.				
206	Edward H. Best & Co.	25,000	1,700	12,000	13,000
208, 210	Emor H. Harding *et al.* trs.	18,000	1,264	9,000	9,000
214, 216	Edward H. Best & Co.	24,000	1,508	10,500	13,500
218, 220	Edward H. Best & Co.	24,000	1,491	10,500	13,500
222, 224	Edward H. Best & Co.	24,000	1,535	10,800	13,200
226, 228	Andrew J. McGlinchey	24,000	1,538	10,800	13,200
230, 232	John Carter & Co., Inc	30,000	1,328	9,300	20,700
242, 244	John T. Baldwin *et al.* trs.	50,000	3,326	46,500	3,500
246, 248	Joseph E. Doherty Valued at 607 Atlantic Avenue.				
250, 252	Albert A. Knowles *et al.* Valued at 609 Atlantic Avenue.				
256, 258	J. E. Sagar Inc. Valued at 615 Atlantic Avenue.				
262, 268	Paul B. Watson *et al.* trs. Valued at 617, 619 Atlantic Avenue				

TABLE OF MEASUREMENTS

Linear	Surface
12 inches 1 foot	144 sq. inches 1 sq. foot
3 feet 1 yard	9 sq. feet 1 sq. yard
7.92 inches 1 link	10 sq. chains 1 acre
25 links 1 rod	160 sq. rods 1 acre
16.5 feet 1 rod	43,560 sq. feet 1 acre
4 rods 1 chain	40 sq. rods 1 sq. rood
10 chains 1 furlong	4 sq. roods 1 acre
8 furlongs 1 mile	4840 sq. yards 1 acre
320 rods 1 mile	640 acres 1 square mile
5280 feet 1 mile	

Q

QUEENSBERRY STREET

No.	Owner	Total	Sq. Ft.	Land	Building
	Cor. Park Drive.				
11	Emma L. Coleman	$85,000	7,908	$11,900	$73,100
15	Dwight M. Atwood	40,000	6,902	9,000	31,000
19	Dwight M. Atwood	40,000	6,932	9,000	31,000
25-29	Gertrude Rosen	80,000	13,800	17,900	62,100
31	Sara G. Moskow	44,000	6,902	9,000	35,000
35	Sara G. Moskow	44,000	6,903	9,000	35,000
37	Robert Berecher	4,500	1,381	1,800	2,700
	Cor. Jersey.				
51	Martin Adjemian	38,000	5,177	6,500	31,500
55	Andre A. Barss	38,000	5,176	6,500	31,500
59, 75	Joseph A. MacDonald Inc.	140,000	30,371	45,500	94,500
Lot 8	First Nat. Bank of Boston	2,100	3,451	2,100	
Lot 7	First Nat. Bank of Boston	2,200	3,451	2,200	
Lot 6	First Nat. Bank of Boston	2,200	3,454	2,200	
Lot 5	John T. Rackett *et al.*	2,700	3,451	2,700	
Lot 4	John T. Rackett *et al.*	2,700	3,451	2,700	
Lot 3	John T. Rackett *et al.*	2,700	3,451	2,700	
	Edward Bean. Val. at 70, 80 Kilmarnock Street.				
	Cor. Kilmarnock.				
Lot 4	Horace B. Shepard *et al.*	3,200	3,175	3,200	
Lot 3	Horace B. Shepard *et al.*	3,000	3,037	3,000	
Lot 2	Horace B. Shepard *et al.*	3,000	3,037	3,000	
Lot 1	Horace B. Shepard *et al.*	3,100	3,122	3,100	
105	Boston Penny Sav. Bank	40,000	8,034	8,000	32,000
107	Boston Penny Sav. Bank	38,000	6,552	6,600	31,400
109	Boston Penny Sav. Bank	39,000	6,563	7,600	31,400
111	Boston Penny Sav. Bank	37,000	9,800	12,300	24,700
16	Lottie M. Atwood	40,000	8,132	10,200	29,800
20	Lottie M. Atwood	34,000	6,269	7,800	26,200
24	Dwight M. Atwood	34,000	6,811	8,500	25,500
28	Dwight M. Atwood	34,000	6,894	8,600	25,400
32	Dwight M. Atwood	34,000	6,896	8,600	25,400
36	Lottie M. Atwood	36,000	6,897	8,600	27,400
40	Lottie M. Atwood	58,000	7,591	15,200	42,800
	Cor. Jersey.				
48, 54	David Bloom	22,000	7,416	13,000	9,000
56	Niles Management Inc.	45,000	7,591	11,400	33,600
58	Niles Management Inc.	45,000	6,900	10,400	34,600
60	Albert Katz *et al.* trs.	46,000	7,743	11,600	34,400

No.	Owner	Total	Sq. Ft.	Land	Building
62, 66	Bessie Koffman	$215,000	27,994	$42,000	$173,000
74, 88	Rosenberg Properties Inc.	40,000	8,970	18,000	22,000
E. Side	Emily Shepard hrs.	7,600	7,590	7,600	
	Cor. Kilmarnock.				
94	Frieda B. Kates	50,000	6,574	8,200	41,800
98	Lowell Inst. for Sav'gs	31,000	6,046	6,000	25,000
100	Lowell Inst. for Sav'gs	32,000	7,386	7,400	24,600
102	Lowell Inst. for Sav'gs	34,000	9,299	9,300	24,700
104	Lowell Inst. for Sav'gs	35,000	9,772	9,800	25,200
106	Lowell Inst. for Sav'gs	36,000	10,844	10,800	25,200
112, 114	Leo Schlosberg	18,500	4,324	6,500	12,000

QUINCY COURT

3, 5	Antonio Camoscio *et al.*	5,000	1,700	2,600	2,400
7	Benniamino Dello Russo tr.	2,500	1,031	1,500	1,000
9	Guiseppe Ciarmitaro	2,400	904	1,400	1,000

R

RALEIGH STREET

No.	Owner	Total	Sq. Ft.	Land	Building
1	Edward W. Pierce 2nd *et al.* trs.	$40,000	5,830	$29,200	$10,800
	Cor. Bay State Road.				
2	Alice C. Dodge	30,000	3,750	18,800	11,200

RANDOLPH STREET

3, 13	J. C. Pushee & Sons, Inc.	29,000	13,680	15,700	13,300
23	J. C. Pushee & Sons, Inc.	19,400	9,108	10,500	8,900
25, 27	J. C. Pushee & Sons, Inc.	22,400	11,027	12,700	9,700
	J. C. Pushee & Sons, Inc.	4,300	3,722	4,300	
	J. C. Pushee & Sons, Inc.	6,100	5,275	6,100	
	J. C. Pushee & Sons, Inc.	5,900	5,042	5,900	
	Otis Shepard hrs.	200	232	200	
	Otis Shepard hrs.	6,100	5,275	6,100	
	Otis Shepard hrs.	6,100	5,275	6,100	
	Otis Shepard hrs.	6,100	5,275	6,100	
8, 28	The Reece Button-Hole Machine Co. Valued at 500-502 Harrison Ave.				
	Cor. Harrison Avenue.				

RANSOM COURT

4	†City of Boston	700	600	600	100
5	Minnie Levenson	700	600	600	100
6, 8	Valued on Leverett Street.				

REED STREET

	Cor. Flagg.				
25, 29	Florence L. Lurie	1,800	781	400	1,400
	Patrick J. Osborne	6,600	16,599	6,600	
53	*City of Boston	800	1,377	800	
	North West Side.				
87	Pasquale Orlando *et al.*	2,500	1,178	800	1,700
89	Nuziato Giamino	2,400	968	700	1,700
18	Venere Cappadona	3,200	1,200	1,200	2,000
20	Venere Cappadona	3,600	1,400	1,400	2,200
	Cor. Reed Terrace.				
24	Trimount Co-op. Bk.	2,100	1,567	1,100	1,000
	Cor. McLellan.				

No.	Owner	Total	Sq. Ft.	Land	Building
N. W. Side	*Rom. Cath. Archbishop	$45,000	24,268	$12,100	$32,900
	Cor. Thorndike.				
60	†City of Boston	600	762	600	
62	†City of Boston	600	760	600	
64	†City of Boston	600	760	600	
66	Julia H. Price *et al.*	2,600	767	600	2,000
	Cor. Fairweather.				
72	†City of Boston	600	767	600	
74	†City of Boston	600	760	600	
76	†City of Boston	600	760	600	
78	Giovanni Milardi *et al.*	2,300	768	600	1,700
	Cor. Thorndike.				

REED TERRACE

1	Katherine F. Ladd	1,900	1,300	900	1,000
2	Katherine F. Ladd	1,900	1,301	900	1,000
3	Katherine F. Ladd	2,100	1,553	1,100	1,000
4	Katherine F. Ladd	1,900	1,180	900	1,000
5	Katherine F. Ladd	2,200	1,579	1,200	1,000

RENFREW STREET

2-4	William H. Hughes	2,000	1,150	1,000	1,000
6	William H. Hughes	1,000	650	300	700
W. Side	William H. Hughes	700	1,493	700	
Lot 2	Helen G. Brigham	900	2,336	900	

REVERE STREET

	Cor. Irving.				
9	Conveyancers Title Ins. & Mtge. Co.	20,000	1,262	6,300	13,700
11	Louis Hefenbaum *et al.*	10,000	1,016	4,600	5,400
11½	Abraham Addis	10,500	1,077	4,800	5,700
15	David Sherman *et al.*	20,000	1,567	7,800	12,200
	Cor. Garden.				
17	Rosie Gamarnick	18,000	1,533	9,200	8,800
21	Jennie Cohen	14,000	914	3,900	10,100
23, 25	Ida Synofsky	16,000	1,610	7,200	8,800
	Cor. Rollins Place.				
29, 31	Laura Welenzik	16,000	1,692	7,600	8,400
33	Helen H. Crosby	$12,000	1,625	$7,300	$4,700

No.	Owner	Total	Sq. Ft.	Land	Building
35	Albert G. Hall *et al.*	15,000	1,120	5,000	10,000
37, 37A	Sarah Rosen	22,000	1,620	8,100	13,900
	Cor. Anderson.				
39	C. Hunneman *et al.* trs.	16,000	1,100	5,500	10,500
41	C. Hunneman *et al.* trs.	14,000	1,100	5,000	9,000
43	Jacob Kramer	11,000	1,100	5,000	6,000
45	Louis Gray	11,500	1,100	5,000	6,500
47	Louis Wald *et al.*	11,500	1,066	4,900	6,600
49	Nathan Schneider tr.	10,500	1,066	4,900	5,600
51	C. A. Bunker *et al.* trs.	7,500	1,072	4,800	2,700
55	Realty Inc.	20,000	1,319	6,000	14,000
61	Andrew N. Winslow tr.	23,000	1,320	6,600	16,400
	Cor. Grove.				
67	Conveyancers Title Ins. & Mortgage Co.	14,000	792	4,800	9,200
69	Conveyancers Title Ins. & Mortgage Co.	14,000	792	4,800	9,200
71	Mary A. Blakeman	9,500	1,137	6,800	2,700
73	James Neely	16,000	1,094	6,600	9.400
	Cor. Goodwin Place.				
75	Christine Woollett	8,000	794	4,700	3,300
77	Inst. for Sav'gs in Roxbury	11,800	787	4,800	7,000
77A	Isaac B. Kagan	19,600	1.630	9,700	9,900
	Cor. Sentry Hill Place.				
79	John P. Feeney	16,000	1,009	6,000	10,000
81	Annette Fenton	9,400	1,071	6,400	3,000
83	Mary E. Lafferty	9,500	930	5,500	4.000
85	Ann M. Hodges hrs.	10,500	920	5,500	5,000
	Cor. Bellingham Place.				
87	Laura E. Bennett *et al.*	13,800	1,265	8,800	5,000
89	Laura E. Bennett *et al.*	11,500	944	6,500	5,000
91	Laura E. Bennett *et al.*	11,500	944	6,500	5,000
93	*Trs. of Boston University	15,200	1,092	8,800	6,400
	Cor. West Cedar.				
99	Le Roy Phillips	11,000	682	4,400	6,600
101	Inst. for Sav. in Roxbury and Vicinity	11,000	682	4,400	6,600
103	Goddard M. White	12,500	682	4,400	8,100
105	Isabel White	16,000	680	6,800	9,200
	Cor. Charles.				
117	John R. Mason *et al.*	16,000	689	5,700	10,300
141	Herbert G. Fairfield *et al.*	25,000	1,190	11,900	13,100
	Embankment Road.				
40	Ida Segal *et al.*	16,000	1,325	7,900	8,100
46, 48	Valued at Myrtle Street.				
50	Bessie Rosenstein	8,500	710	3,500	5,000
52	State Street Trust Co.	10,000	600	3,000	7,000
54	Margaret C. Mason	10,000	610	3,000	7,000

No.	Owner	Total	Sq. Ft.	Land	Building
64	Morris R. Frank	$20,000	1,040	$6,200	$13,800
	Cor. Grove.				
66	Harry E. Flather	7,500	652	3,900	3,600
68	Anna E. Mack	6,500	652	3,900	2,600
70	Esther B. Chalfen tr.	18,000	1,310	7,900	10,100
72	Ida Segal	15,000	1,305	7,800	7,200
74	Harry Frankel	11,500	652	3,900	7,600
76	Helen O. Poor	9,500	651	3,900	5,600
78	La Rue Brown	8,200	662	3,900	4,300
80	Sarah Kagan *et al.*	21,500	1,284	7,700	13,800
82	Hyman J. Levine	10,000	660	3,900	6,100
84	Walter M. McKim	8,500	660	3,900	4,600
86	Nellie F. Bennett	8,500	650	4,500	4,000
	Cor. Myrtle.				
90, 94	Henry C. Brookings	28,000	2,000	14,000	14,000
100	Lucille H. Davis	10,500	700	4,900	5,600
102	Abraham Furman	13,000	700	4,900	8,100
104	Louise H. Addis	9,000	700	4,900	4,100
106	Abraham Furman	18,000	700	8,400	9,600
	Cor. Charles.				
108	N. Y. Life Insurance Co.	392,400	56,060	392,400	
112	Valued at 122, 126 Charles St.				

RICHARDS STREET

	South Side.				
	Downer Kerosene Oil Co.	13,800	10,961	13,800	

RICHMOND STREET

3, 7	Mercantile Wharf Corp.	22,000	2,558	16,600	5,400
9, 13	Valued with No. 41.				
15, 31	Mercantile Wharf Corp.	33,500	5,758	27,300	6,200
41	Quincy Market Cold Storage and Warehouse Co.	350,000	32,089	160,400	189,600
	Cor. Fulton.				
89, 103	N. E. Trust Co. *et al.* trs.	125,000	19,046	100,000	25,000
107, 109	Vincenzina Di Bella	6,000	802	4,000	2,000
111, 113	Cosimo Raffoni *et al.*	6,500	846	4,700	1,800
115	Concettina Sacco	7,000	893	5,400	1,600
119-123	Vincenza Cirace tr.	33,000	2,200	26,400	6,600
	Cor. North.				
135, 137	A. C. Stabile *et al.* trs.	22,000	1,745	17,500	4,500
139, 145	Willoughby H. Stuart, Jr.	48,000	4,396	28,600	19,400
147, 149	Angela E. Gatti	12,000	880	7,500	4,500
151, 153	Louisa Gatti	15,000	891	8,900	6,100
82	Freeman J. Doe	29,000	2,300	23,000	6,000
84, 90	Freeman J. Doe	16,000	2,000	10,000	6,000
92, 98	Richm'd Live Poultry Co.	22,000	2,327	17,500	4,500

No.	Owner	Total	Sq. Ft.	Land	Building
100, 104	Fred Malatesta	$17,500	1,318	$11,200	$6,300
106, 108	New Eng. Tel. & Tel. Co.	86,000	3,636	36,300	49,700
142, 144	Luigi J. Soldani hrs. *et al.*	11,000	698	7,000	4,000
146, 148	Luigi J. Soldani hrs. *et al.*	11,000	716	7,200	3,800
150, 152	Luigi J. Soldani hrs. *et al.*	11,500	724	8,000	3,500

RIDGEWAY LANE

17	Valued at 19 Temple St.				
21	Carl Pearson	3,800	533	800	3,000
23	John F. Bergquist	3,700	540	800	2,900
25, 27	Valued on Temple Street.				

RINGGOLD STREET

1	Tarris Zine	3,500	1,134	1,400	2,100
2	Edward Abdallah	3,500	1,000	1,200	2,300
3	Joseph T. Meader	3,500	1,000	1,200	2,300
4	Charles J. Kelley Jr. T. T.	3,500	1,053	1,300	2,200
5	Lyman Croan *et al.*	3,500	1,000	1,200	2,300
6	Mary L. Whelan *et al.* trs	3,500	1,000	1,200	2,300
7	Mary L. Whelan *et al.* trs.	3,500	1,000	1,200	2,300
8	Naif Assef *et al.*	3,500	1,053	1,300	2,200
9	Sadie J. Maloof	3,500	640	1,300	2,200

Cor. Hanson.

RIVER STREET

	Cor. Byron.				
16	Marie C. Touchet *et al.*	24,000	1,190	8,300	15,700
22	Alma Lutz	30,000	1,925	15,400	14,600
	Cor. Chestnut.				
32	Harriot B. Newhall	10,000	723	5,400	4,600
34	John Wylde	10,000	677	5,000	5,000
36	Ransom S. Pingree	10,000	634	4,700	5,300
40, 44	Byron Eng. Corp.	80,000	2,935	26,400	53,600
	Cor. Lime.				
50	Jas. O. Porter *et al.*	11,000	760	6,100	4,900
52	Leonora S. Little	14,500	1,260	8,900	5,600
56	Otto M. Martensen *et al.*	16,500	1,278	9,000	7,500
70, 72	Mary C. Briggs	8,400	1,200	6,600	1,800
27, 57	Valued on Charles Street.				
59	Inst. for Sav'gs in Roxbury and its Vicinity	16,000	900	5,900	10,100
77	L. Vernon Briggs *et al.* trs.	2,900	458	2,200	700

RIVER STREET PLACE

2	Elizabeth R. Jackson	4,100	430	1,600	2,500
3	Edith B. Cabot	5,000	425	2,100	2,900

No.	Owner	Total	Sq. Ft.	Land	Building
	Cor. Pilgrim Road.				
100, 110	Lucy Wheelock	$60,000	8,095	$16,200	$43,800
114, 122	Pilgrim Real Estate Inc.	300,000	29,549	44,300	255,700
132	Frederick G. Hall *et al.* trs.	40,000	6,978	14,000	26,000
S. E. Side	Charles F. Stone	6,300	4,999	6,300	
S. E. Side	Grace M. Edwards. Val. at 31 Pilgrim Rd.				
154	Andrew G. Webster *et al.* trs.	50,000	10,638	21,200	28,800
160, 164	Andrew G. Webster *et al.* trs.	70,000	15,277	30,500	39,500
S. Side	Est. of Edwards. Val. at 55 Pilgrim Rd.				
200	Elias Field	25,000	6,644	13,000	12,000
206, 208	Cape Ann Sav'gs Bank	75,000	6,537	13,000	62,000
210, 214	Esther Neckes	210,000	14,279	28,500	181,500
266	See 1, 9 Autumn Street.				
S. E.	*Winsor School	270,000	104,974	115,500	154,500
306	Millie R. Soire	130,000	8,349	16,700	113,300
352	Royal Apartments Inc.	55,000	9,077	9,000	46,000
360	Royal Apartments Inc.	55,000	7,144	7,100	47,900
364	The Stanley Trust	55,000	7,147	7,100	47,900
368	Morris Hershorn tr.	62,000	6,981	7,000	55,000
376	Royal Apartments Inc.	39,600	5,262	5,200	34,400
378	Ruth V. Northrup	34,000	4,783	6,000	28,000
380	Ruth V. Northrup	34,000	4,404	5,500	28,500
382	Manhattan Realty Co.	34,000	4,260	5,400	28,600
384	John Young	32,500	4,253	5,400	27,100
386	John Young	33,000	4,348	5,900	27,100
390	George Scott	37,400	6,781	10,200	27,200
394	George Scott	55,700	8,277	13,200	42,500
	Cor. Huntington Ave.				
N. Side	*City of Boston	500,000	980,758	490,000	10,000
N. Side	*City of Boston	180,000	360,100	180,000	
N. Side	*City of Boston	139,400	278,897	139,400	
S. Side	*Cong. Adath Israel	800,000	64,900	129,800	670,200

ROCHESTER STREET

1	Progressive Workmen's Credit Union of Malden	4,000	900	1,100	2,900
3	Mary Cook	4,000	900	1,100	2,900
5	Samuel Tatelman	4,000	900	1,100	2,900
7	Morris Luftman *et al.*	4,000	900	1,100	2,900
9	Ida Golden	4,000	900	1,100	2,900
11	Salvatore Marghieri *et al.*	4,000	900	1,100	2,900
13	Salvatore Marghieri *et al.*	4,000	900	1,100	2,900
15	Harry Schlesinger tr.	3,500	900	1,100	2,400
17	Attleboro Sav. Bank	1,100	900	1,100	
19	E. Bridgewater Sav. Bk.	1,100	900	1,100	

No.	Owner	Total	Sq. Ft.	Land	Building
21	Guiseppe Agostino *et al.*	$1,100	900	$1,100	
23	Nathan Lesberg	1,100	900	1,100	
25	W. Rox. Co-op. Bank	1,100	900	1,100	
27	W. Rox. Co-op. Bank	1,100	900	1,100	
29	John Bille	1,100	900	1,100	
31	Home Savings Bank	1,100	900	1,100	
33	Home Savings Bank	1,100	900	1,100	
35	Katherine McCarthy	1,100	900	1,100	
37	David McCarthy hrs.	1,100	900	1,100	
41	Maurice Silverstein	4,000	883	1,100	$2,900
43	Valued at 247-251 Albany Street.				
2	Morris Magid	4,500	900	1,100	3,400
4	Patrick J. Swift	3,000	900	1,100	1,900
6	Patrick J. Swift	3,000	900	1,100	1,900
8	Samuel Poverman	3,000	900	1,100	1,900
10	Samuel Poverman	4,000	908	1,100	2,900
12	Ephraim Wise	4,000	900	1,100	2,900
14	Harry Schlesinger tr.	3,500	900	1,100	2,400
16	Harry Schlesinger	4,000	900	1,100	2,900
18	Realty Inc.	3,000	900	1,100	1,900
20	Realty Inc.	3,000	900	1,100	1,900
22	Irene Zimmerman	1,100	900	1,100	
24	†City of Boston	1,100	900	1,100	
26	†City of Boston	1,100	900	1,100	
28	Trimount Co-op. Bank	3,800	900	1,100	2,700
30	Eva Applebaum	3,500	900	1,100	2,400
32	Trimount Co-op. Bank	3,800	900	1,100	2,700
34	Molly Rosen	4,000	900	1,100	2,900
36	Merrimac River Sav. Bk.	4,000	900	1,100	2,900
38	Boston S. D. & Tr. Co. tr.	1,100	900	1,100	
40	Boston S. D. & Tr. Co. tr.	1,100	900	1,100	
42	David McCarthy hrs.	1,100	900	1,100	
	ROLLINS PLACE				
1	Jacob Reeves hrs.	6,500	595	2,400	4,100
2	Jacob Reeves hrs.	6,500	595	2,400	4,100
3	Clara H. Hilsmith	6,500	595	2,400	4,100
4	Edith Richards *et al.*	5,500	595	2,400	3,100
5	Jacob Reeves hrs.	6,500	595	2,400	4,100
6	Frances T. Taber	6,500	595	2,400	4,100
	ROLLINS STREET				
7	Annie George	4,000	1,669	2,100	1,900
9	Sarah Khoury	3,600	1,320	1,700	1,900

No.	Owner	Total	Sq. Ft.	Land	Building
11	Helen Joseph	$3,600	1,320	$1,700	$1,900
15	Theodore Melnichuk *et al.*	3,400	1,210	1,500	1,900
17	Sadie A. Dowe	3,500	1,276	1,600	1,900
19	Napoleon R. Richards *et al.*	3,400	1,155	1,500	1,900
21	Najiebie A. Naddoff	3,400	1,155	1,500	1,900
23	Abram Brass	3,400	1,155	1,500	1,900
25	Home Owners Loan Corp.	3,400	1,155	1,500	1,900
27	Harlow H. Rogers T. T.	6,800	1,500	3,000	3,800
	Cor. Harrison Ave.				
10	Neif T. Bithoney	5,000	1,500	3,000	2,000
12	Abdullah A. Bithoney *et al.*	4,500	1,660	2,000	2,500
14	Margaret G. McCluskey *et al.*	4,500	1,660	2,000	2,500
16	Pauline Frenchko	5,000	1,982	2,500	2,500
18	Eva De Courcy	4,800	1,905	2,400	2,400
20	Clotilda Haddad	4,800	1,904	2,400	2,400
22	Serafin Pantages	3,400	734	900	2,500
24	Mary T. Rushton	3,500	769	1,000	2,500
26	Co-op. Central Bank	2,100	1,070	2,100	
	Cor. Harrison Ave.				

ROSE STREET

7	Salvatore Zirilli	4,500	919	1,100	3,400
9	Annie Dickerman	4,500	886	1,100	3,400
11	Warren Inst. for Sav'gs	4,500	886	1,100	3,400
15	George Dickerman *et al.*	4,500	886	1,100	3,400
17	Jacob Drost	4,500	886	1,100	3,400
19	City Inst. for Sav. in Lowell	4,500	886	1,100	3,400
21	City Inst. for Sav. in Lowell	4,500	886	1,100	3,400
23	City Inst. for Sav. in Lowell	4,500	886	1,100	3,400
25	City Inst. for Sav. in Lowell	4,500	886	1,100	3,400
27	Albert Portnoy	4,500	886	1,100	3,400
29	Albert Portnoy	4,500	886	1,100	3,400
31	I. G. Realty Co.	4,200	863	1,100	3,100
33	I. G. Realty Co.	4,500	907	1,100	3,400
35	Dora Cohen	4,500	886	1,100	3,400
37	Dora Cohen	4,500	886	1,100	3,400
39	Esther Schlesinger	4,500	886	1,100	3,400
41	Esther Schlesinger	4,500	886	1,100	3,400
43	Albert Portnoy	4,600	1,003	1,200	3,400
45	Albert Portnoy	4,700	1,023	1,200	3,500
47	Albert Portnoy	7,000	1,183	2,400	4,600
8	Giovanni Scibilia *et al.*	4,100	918	1,100	3,000
10	Domenico Inzodda	4,100	886	1,100	3,000
12	Angelo Gurciullo	4,100	886	1,100	3,000

No.	Owner	Total	Sq. Ft.	Land	Building
14	Thomas H. Tyler	$4,100	886	$1,100	$3,000
16	Thomas H. Tyler	4,100	886	1,100	3,000
18	Annie Dickerman	4,100	886	1,100	3,000
20	Annie Dickerman	4,100	886	1,100	3,000
22	Ruth V. Northrup	4,100	886	1,100	3,000
24	Antonio Lavelle	4,100	886	1,100	3,000
26	Carmelo La Badessa	4,100	886	1,100	3,000
28	Carmelo La Badessa	4,100	886	1,100	3,000
30	Antonio Zodda *et al.*	4,100	886	1,100	3,000
32	Antonio Zodda *et al.*	4,100	886	1,100	3,000
34	Annie Dickerman	4,100	886	1,100	3,000
36	Annie Dickerman	4,100	886	1,100	3,000
38	Jacob Klemens	4,100	892	1,100	3,000
40	Jacob Klemens	4,100	900	1,100	3,000
42	Kate Golden	4,100	1,033	1,300	2,800
44	Kate Golden	4,100	1,042	1,300	2,800
46, 48	Kate Golden	5,600	1,178	2,400	3,200

ROWE PLACE

2, 4	George S. Smith *et al.* trs.	27,000	2,054	22,600	4,400

ROXBURY STREET

11, 29	Jack Phillips	100,000	8,475	76,300	23,700
31, 33	F. A. Fitzsimmons *et al.*	4,700	929	4,200	500
35	Mary E. Fitzsimmons	1,600	313	1,400	200
37, 51	Eugene F. McAuliffe	27,000	6,459	19,400	7,600
	Cor. 838 Shawmut Ave.				
53, 63	Nathan Adlow	40,000	10,510	13,600	26,400
67, 79	Marion L. Gaffney	17,000	4,942	4,900	12,100
10, 16	Thos. F. Whalen	22,000	2,998	15,000	7,000
	2-8 Guild Row.				
50	J. H. Broderick Co., Inc.	50,300	11,570	30,300	20,000
	Roxbury Sta. U. S. P. O.				

RUGGLES STREET

9, 15	Fanny Goldsmith *et al.* trs.	24,000	8,158	12,200	11,800
	*City of Boston	76,600	27,516	13,800	62,800
41	Herman Lovett *et al.* trs.	11,000	2,855	5,000	6,000
249	United Drug Co.	6,000	5,115	5,100	900
253	Louis J. Zuagg	5,500	5,500	3,600	1,900
257, 263	United Drug Co.	12,000	6,620	5,000	7,000
267, 271	Marie P. Davis	5,000	4,485	3,600	1,400

No.	Owner	Total	Sq. Ft.	Land	Building
275, 277	Marie P. Davis	$3,400	3,195	$2,200	$1,200
281	Joseph A. McDonald Inc.	28,000	10,500	5,300	22,700
287, 289	Anna Stripp	5,100	3,125	2,500	2,600
291, 295	Valued at 2, 8 Field Street.				
301	Frederick C. Bleiler *et al.*	4,900	6,567	3,900	1,000
N. Side	†City of Boston	2,400	4,717	2,400	
323, 325	Frederick J. Reiser	5,000	2,703	2,700	2,300
	Cor. Parker.				
22, 28	Fanny Goldsmith *et al.* trs.	24,000	13,086	7,600	16,400
32	Boston S. D. & T. Co. trs.	5,200	9,080	5,200	
r. 32	Boston S. D. & T. Co. trs.	3,400	6,835	3,400	
	Foot of Hall Court.				
36	Samuel Novick	1,400	1,977	1,400	
38	Samuel Novick	2,400	3,490	2,400	
250	Mildred V. Benjamin	3,500	1,465	1,000	2,500
252	Alexander Nicholson	3,500	1,600	1,000	2,500
254	Elias Markovitch *et al.*	3,500	1,600	1,000	2,500
256	Julia F. Wennerberg	3,500	1,600	1,000	2,500
258, 260	Elias Markovitch *et al.*	4,000	1,750	1,200	2,800
	Cor. Dempster.				
264, 266	James M. Plakas	3,500	1,245	900	2,600
268	Jeanette J. Plakas	3,000	1,273	800	2,200
270	Arthur W. Sarty *et al.*	3,000	1,273	800	2,200
272	J. George Haberboosh *et al.*	3,000	1,273	800	2,200
274	Nora T. Donegan	3,000	1,273	800	2,200
276	Peter Coras	3,000	1,273	800	2,200
278	Patrick O'Keefe	3,000	1,273	800	2,200
280, 282	George Cheros	3,000	1,360	1,000	2,000
	Cor. Holly.				
284, 286	Zaroohi Z. Der Zakarian	3,400	1,233	900	2,500
288	Denos A. Anderson	2,800	1,276	800	2,000
290	Olga Charos	2,800	1,276	800	2,000
292	Hiram E. Bailey *et al.*	2,800	1,276	800	2,000
294	Chris Casteris	2,800	1,276	800	2,000
296	George Kyrias	2,800	1,276	800	2,000
298	Catherine E. Stathakes	2,800	1,276	800	2,000
300, 302	Alice V. Watson *et al.*	3,500	1,278	1,000	2,500
	Cor. Halleck.				
306	Gulf Oil Corporation	11,000	5,401	5,400	5,600
S. Side	Patrick J. Breen	7,500	21,535	7,500	
318	Constantinos A. Merageas	2,800	1,680	1,200	1,600
320	Rena Iatropoulos	2,200	1,680	1,200	1,000
322	Theodora Patsiades	4,000	1,680	1,200	2,800
Lot 27	John L. Yiannacopoulos	1,200	1,680	1,200	
S. Side	Fred J. Reiser	1,500	1,938	1,500	

No.	Owner	Total	Sq. Ft.	Land	Building
1	Valued with 34 No. Russell Street.				

RUTLAND PLACE

1	Trimount Co-op. Bank	$800	374	$400	$400
2	Trimount Co-op. Bank	800	374	400	400
3	Trimount Co-op. Bank	800	374	400	400

RUTLAND SQUARE

3	William Laxson	4,500	1,548	1,500	3,000
5	Home Owners Loan Corp.	4,500	1,505	1,500	3,000
7	Margaret A. Richardson	4,500	1,506	1,500	3,000
9	Julia Casey *et al.*	4,500	1,505	1,500	3,000
11	Nora Sullivan	4,500	1,506	1,500	3,000
13	Mary E. Wilson	4,500	1,507	1,500	3,000
15	Catherine R. Runnels *et al.*	4,500	1,507	1,500	3,000
17	Davida A. Anderson	4,500	1,507	1,500	3,000
19	Adolph M. Pettet *et al.*	4,500	1,508	1,500	3,000
21	Henry W. Lewis	4,500	1,508	1,500	3,000
23	Margaret A. Richardson	4,500	1,298	1,300	3,200
25	Ralph W. Tichen *et al.*	6,000	1,750	1,700	4,300
27	Sarah J. Sinnott *et al.*	6,000	1,724	1,700	4,300
29	Annie V. Keeler	6,000	1,725	1,700	4,300
31	Evelyn M. Dana	6,000	1,725	1,700	4,300
33	Joseph Rosenthal	6,000	1,724	1,700	4,300
35	Evelyn M. Raymond	6,000	1,727	1,700	4,300
37	Marion A. MacMillan	6,000	1,726	1,700	4,300
39	Joseph Rosenthal	6,000	1,727	1,700	4,300
41	Isabella Friedman *et al.*	6,000	1,727	1,700	4,300
43	Peoples Baptist Church	6,000	1,723	1,700	4,300
45	Frances R. Walker tr.	6,000	1,728	1,700	4,300
47	Home Owners Loan Corp.	6,000	1,724	1,700	4,300
49	E. Josephine Westcott *et al.*	6,000	1,729	1,700	4,300
51	Helga B. Johnson	6,000	1,729	1,700	4,300
53	Edwin L. Glover *et al.*	6,000	1,730	1,700	4,300
55	Wilhelmina E. MacFarlane	6,500	2,221	2,200	4,300
57	Deeran J. Gulesian	7,000	1,871	1,900	5,100
59	Frances E. Gardner	7,000	1,871	1,900	5,100

4	Patrick T. Muldoon *et al.*	5,500	1,560	1,600	3,900
6	O. C. Trust Co. tr. *et al.*	5,500	1,560	1,600	3,900
8	George N. Treantafil	5,500	1,560	1,600	3,900
10	Sarah J. Wheaton	5,500	1,562	1,600	3,900

No.	Owner	Total	Sq. Ft.	Land	Building
12	Effie L. Macomber	$5,500	1,562	$1,600	$3,900
14	Convey'rs T. I. & M. Co.	5,500	1,562	1,600	3,900
16	Mary L. Muldoon	5,500	1,563	1,600	3,900
18	Wilhelmina C. Wahllof *et al.*	5,500	1,563	1,600	3,900
20	Anna Deltour	5,500	1,563	1,600	3,900
22	Charles R. Hardy *et al.*	5,500	1,564	1,600	3,900
24	John J. Creedon	6,000	2,076	2,000	4,000
26	Mary B. Withington	6,000	1,530	1,500	4,500
28	Marie K. Gadd	6,000	1,739	1,700	4,300
30	Louis S. Sularie	6,000	1,739	1,700	4,300
32	Oliver P. Gordon *et al.*	6,000	1,739	1,700	4,300
34	Mary A. Brown	6,000	1,740	1,700	4,300
36	Lorena F. Bird	6,000	1,740	1,700	4,300
38	Bessie R. Sandler	6,000	1,741	1,700	4,300
40	Mary A. Meagher	6,000	1,741	1,700	4,300
42	Lillian B. Elliott	6,000	1,741	1,700	4,300
44	Evelyn M. Valiquet	6,000	1,742	1,700	4,300
46	Albert J. Benfield	6,000	1,742	1,700	4,300
48	Oscar Long *et al.*	6,000	1,743	1,700	4,300
50	Hester A. Jones	6,000	1,743	1,700	4,300
52	Hester A. Wood	6,000	1,609	1,600	4,400
54	Winifred Wesley	7,500	2,099	2,100	5,400
56	Stella Baranowski	7,500	2,164	2,200	5,300

RUTLAND STREET

1	Irving Saunders *et al.* trs.	2,600	1,000	2,500	100
3	Irving Saunders *et al.* trs.	6,300	1,156	2,300	4,000
5, 5A	Irving Saunders *et al.* trs.	5,000	943	1,700	3,300
7, 7A	Irving Saunders *et al.* trs.	5,000	938	1,700	3,300
9	Leo A. Turcotte	4,000	1,100	1,900	2,100
11	George O. Harris	4,000	1,100	2,000	2,000
	Cor. Newland.				
27	Mary Folsom	4,000	775	1,500	2,500
29	Helena Harrigan	3,800	742	1,300	2,500
31	Joseph Finnocchiaro *et al.*	3,800	783	1,300	2,500
33	Madeline M. Eicke	3,200	1,150	2,000	1,200
*	City of Boston	29,900	7,850	11,800	18,100
45	*Boston Children's Soc.	8,600	1,800	3,600	5,000
47	Adeline L. Horgan *et al.*	5,700	1,800	2,700	3,000
49	Arthur J. Carlberg *et al.*	5,700	1,800	2,700	3,000
51	Cecilia Stevens	5,000	1,800	2,700	2,300
53	Joseph Emanuels	5,000	1,800	2,700	2,300
55	Raymond Pierce *et al.*	5,800	1,890	2,800	3,000

No.	Owner	Total	Sq. Ft.	Land	Building
57	Raymond Pierce *et al.*	$5,800	1,890	$2,800	$3,000
59	Abraham Domaney	5,800	1,890	2,800	3,000
61	American Legion Post 105	4,800	1,890	2,800	2,000
63	Mary Lyons	5,800	1,890	2,800	3,000
65	Lena G. Curren	5,800	1,890	2,800	3,000
67	Elias G. Ashley *et al.*	5,800	1,890	2,800	3,000
69	Clara L. Rhodenizer	6,800	1,890	2,800	4,000
71	Arlington Five Cents Sav'gs Bank	5,000	1,800	2,800	2,200
73	Home Savings Bank	5,000	1,890	2,800	2,200
75	Nellie T. Shea	5,800	1,800	2,800	3,000
77	Charles J. Cleveland *et al.*	5,800	1,777	2,800	3,000
79	Theodore E. Clark	6,100	1,770	3,100	3,000
4	Workingmen's Co-op. Bank	4,200	1,121	1,700	2,500
6	Rebecca H. Logan	4,200	1,123	1,700	2,500
8	Louis Frazer	3,700	1,128	1,700	2,000
10	Angelina Trainor	4,200	1,139	1,700	2,500
12	Salwa Solomon Lutfy *et al.*	4,000	1,030	1,500	2,500
14	Inez Callender	4,600	1,029	2,100	2,500
	Cor. Cumston				
16	George B. Peters	3,000	1,080	2,000	1,000
18	George B. Peters	2,800	1,080	1,800	1,000
20	Helen W. Hardy	3,700	950	1,700	2,000
22	Rose George Assaf	3,800	756	1,300	2,500
24	Rose George Assaf	4,500	729	2,000	2,500
	Cor. Shawmut Ave.				
	Cor. Newland.				
32	*South End Music School	34,400	11,345	19,400	15,000
48	*So. End House Assn.	26,700	14,560	21,700	5,000
58	Albina C. O'Keefe	5,500	1,810	2,700	2,800
60	Morris R. Frank	5,500	1,810	2,700	2,800
62	Arthur C. Hooper	5,500	1,810	2,700	2,800
64	Mary D. Keating	5,500	1,800	2,700	2,800
66	Frederick W. MacDonald	5,500	1,810	2,700	2,800
68	James O'Keefe	5,000	1,900	2,900	2,100
70	Trustees of the Neil McNeil Endowment Fund	5,000	1,900	2,900	2,100
72	Trustees of the Neil McNeil Endowment Fund	5,000	1,900	2,900	2,100
74	Louis Frazer	5,000	1,900	2,900	2,100
76	Louis Frazer	5,000	1,900	2,900	2,100
78	O. C. Trust Co. *et al.* trs.	5,000	1,980	3,000	2,000
80	Workingmen's Co-op. Bk.	5,000	1,991	3,500	1,500

No.	Owner	Total	Sq. Ft.	Land	Building
	Cor. Mystic.				
1	Greenleaf Paul	$1,300	798	$800	$500
3	Greenleaf Paul	400	780	400	
5	Greenleaf Paul	400	780	400	
7	Lena De Sisto	400	780	400	
Lot 13	†City of Boston	200	800	200	
Lot 14	†City of Boston	200	800	200	
Lot 15	†City of Boston	200	800	200	
15	Francis M. McMinch	400	800	400	
17	Emma J. Finnegan	900	800	400	500
19	Jack Stanley Berch	400	800	400	
21	Lincoln H. Jones	400	800	400	
23	†City of Boston	400	800	400	
25	Lincoln H. Jones	400	800	400	
27	Minnie C. Bishop	400	800	400	
N. Side	James P. Mackin *et al.*	400	800	400	
	G. Willard Bartlett	400	800	400	
	Emily A. Hamill	400	800	400	
	Bernard Doherty hrs.	400	800	400	
	Harlow H. Rogers T. T.	400	800	400	
	Jas. McLaughlin devs.	400	800	400	
20	Margaret T. Cavanagh	400	800	400	
22	Laura J. Wiley	400	800	400	
24	Jas. McLaughlin devs.	400	800	400	
Lots 33, 34	Ellen G. Spillane	300	1,600	300	
30	Adelbert L. Hudson	1,000	800	600	400
32	Adelbert L. Hudson	1,000	800	600	400
34	Emma J. Finnegan	1,100	950	700	400

S

ST. ALBAN'S ROAD

No.	Owner	Total	Sq. Ft.	Land	Building
5	Michael J. Shea hrs.	$7,600	2,025	$1,100	$6,500
15	Joseph K. Finn	7,500	3,644	1,500	6,000
W. Side	Joseph K. Finn	2,000	4,080	1,600	400
29	T. J. Wiley Branch *et al.*	10,500	10,123	3,000	7,500
31	T. J. Wiley Branch *et al.*	8,500	2,676	1,500	7,000
37	Katherine M. Kelly	8,400	2,524	1,400	7,000
41	Elizabeth Chandler	8,300	2,406	1,300	7,000
45	Elizabeth Chandler	8,300	2,338	1,300	7,000
49	Elizabeth Chandler	8,700	3,375	1,700	7,000
20	John J. McCarron	7,000	4,115	1,600	5,400
Lot B	Frank C. Kelley *et al.*	8,000	3,820	1,500	6,500
28	Elizabeth C. McInerney	7,900	6,363	1,900	6,000

ST. BOTOLPH STREET

5, 7, 9	Valued at 6, 8 Irvington Street.				
	Cor. Irvington.				
19	William A. Muller *et al.* trs.	8,500	2,210	4,400	4,100
21	William A. Muller *et al.* trs.	8,500	2,198	4,400	4,100
23	William A. Muller *et al.* trs.	8,500	2,203	4,400	4,100
25	William A. Hanson	8,500	2,192	4,400	4,100
27	William A. Muller *et al.* trs.	8,500	2,200	4,400	4,100
29	William A. Muller *et al.* trs.	8,500	2,191	4,400	4,100
31	William A. Muller *et al.* trs.	8,500	2,200	4,400	4,100
33	William A. Muller *et al.* trs.	8,500	2,179	4,400	4,100
35	William A. Muller *et al.* trs.	8,500	2,201	4,400	4,100
37	E. Louise Clark *et al.*	8,500	2,188	4,400	4,100
39	William A. Muller *et al.* trs.	8,500	2,201	4,400	4,100
41	William A. Muller *et al.* trs.	8,500	2,158	4,400	4,100
43	Arthur C. Inman *et al.*	8,500	2,166	4,400	4,100
45	Marianne B. Burquet	9,000	2,245	4,500	4,500
47	Home Savings Bank	9,000	2,263	4,500	4,500
49, 53	Garrison Hall Inc.	63,200	3,500	7,000	56,200
	Cor. Garrison.				
61	Harwood A. Davenport	15,000	2,608	6,500	8,500
63	F. R. Galloupe *et al.* trs.	15,000	2,598	6,500	8,500
65	Karl W. Ostrom *et al.*	15,000	2,598	6,500	8,500

No.	Owner	Total	Sq. Ft.	Land	Building
67	Clara E. G. Brown	$15,000	2,600	$6,500	$8,500
69	George R. Howard	15,000	2,600	6,500	8,500
79	William A. Hardwick *et al.*	8,500	2,136	5,300	3,200
81	Catherine D. Delano *et al.*	8,500	2,136	5,300	3,200
83	Elizabeth S. Newkirk	8,500	2,136	5,300	3,200
85	Amerta W. Rhodes	8,500	2,136	5,300	3,200
87	Stephen A. Sabotnok	8,500	2,136	5,300	3,200
89	Frederick A. Goodwin	8,500	2,136	5,300	3,200
91	Boston Safe Dep. & Tr. Co. tr.	8,500	2,185	5,500	3,000
93	Katherine V. Hope	8,500	2,133	5,300	3,200
95	Caroline A. Swallow	8,500	2,165	5,400	3,100
99	Michael T. McGreevey	17,000	3,494	12,200	4,800
	Cor. West Newton.				
101, 103	Sally D. Jones	21,000	3,103	10,900	10,100
107	Urbana M. Smith	8,800	2,300	4,600	4,200
109	John Abbott *et al.* trs.	8,300	2,300	4,500	3,800
111	Sarah E. Stavers	8,300	2,155	4,300	4,000
113	Joseph W. Ridley *et al.*	8,500	2,147	4,300	4,200
115	Millard S. Knapp	8,500	2,198	4,400	4,100
117	William J. Stober	13,700	2,500	5,000	8,700
119	Martha Wolf	13,700	2,500	5,000	8,700
121	Augusta Mueller	13,700	2,500	5,000	8,700
123	Rachael Ehrenfried	15,000	2,500	6,300	8,700
125	Powers Regulator Co.	15,000	2,500	6,300	8,700
127	Henry D. White	15,000	2,500	6,300	8,700
129	Levi L. Oliver *et al.*	15,000	2,500	6,300	8,700
131	Mary F. Alebord	15,000	2,500	6,300	8,700
133	Clara E. G. Brown	15,000	2,498	6,900	8,100
	Cor. Cumberland.				
	*City of Boston	96,500	16,000	48,000	48,500
159	Ivan J. Martin	8,000	2,250	3,900	4,100
161	Teresa A. Pellegrini	8,000	2,200	3,900	4,100
169	Warren 5c Sav'gs Bank	8,000	2,218	3,900	4,100
171	Pressie M. Ferguson	8,000	2,207	3,900	4,100
173	Warren 5c Sav'gs Bank	8,000	2,213	3,900	4,100
175	Frances G. Reith	8,000	2,010	3,500	4,500
177	Frances G. Reith	8,000	1,993	3,500	4,500
179	Frances E. Gardner	8,000	1,996	3,500	4,500
181	Clara J. Bergman	8,000	2,003	3,500	4,500
183	Franklin Sav. Bank	8,000	1,996	3,500	4,500
185	Frances E. Gardner	8,000	1,991	3,500	4,500
187	James Manning	8,000	1,997	3,500	4,500
189	Dorchester Sav. Bank	12,000	2,200	4,400	7,600
191	Whitman Sav. Bank	12,000	2,200	4,400	7,600
193	Whitman Sav. Bank	12,000	2,200	4,400	7,600

No.	Owner	Total	Sq. Ft.	Land	Building
195	Daniel O'Brien *et al.*	$12,500	2,200	$4,400	$8,100
197	Edward J. O'Brien	9,000	2,200	4,400	4,600
199	Della A. Bagley	9,000	2,200	4,400	4,600
201	William Harris	9,000	2,200	4,400	4,600
203	Albert Lind *et al.*	10,000	2,200	5,000	5,000
205, 211	John D. Biagi	35,000	3,222	25,700	9,300
	Cor. Massachusetts Avenue.				
241	*Industrial School for Crippled Children	262,500	39,428	90,000	172,500
267	Samuel J. Armstrong	9,000	1,379	3,400	5,600
269	Morris Greenhood	9,000	1,448	3,600	5,400
	Cor. Gainsborough.				
2	General Land Corpn.	55,000	13,529	33,900	21,100
4, 6	Black & White Taxi Service Co.	55,000	11,876	35,600	19,400
8, 10	Valued at 18, 20 Irvington Street.				
	Cor. Irvington.				
12	Theodore M. Clark hrs.	8,000	2,000	4,500	3,500
14	Theodore M. Clark hrs.	7,500	2,000	4,000	3,500
16	Theodore M. Clark hrs.	7,500	2,000	4,000	3,500
18	Theodore M. Clark hrs.	7,500	2,000	4,000	3,500
20, 32	Sidney L. Beals *et al.* trs.	45,000	10,801	21,000	24,000
	Cor. Harcourt.				
38	Janet M. Lowe	50,000	5,401	13,500	36,500
42, 44	Vesper L. George School	44,000	5,400	13,500	30,500
52	The Musicians' M. R. Soc. of Boston	80,000	9,000	27,000	53,000
	Cor. Garrison.				
60	*Trs. of Boston University	295,000	12,960	45,400	249,600
80	*Trs. of Boston University	17,000	1,701	5,100	11,900
84	*Trs. of Boston University	50,000	3,881	11,600	38,400
86	William A. Muller *et al.* trs.	13,700	2,940	6,600	7,100
88	William A. Muller *et al.* trs.	11,800	2,047	5,000	6,800
90	William A. Muller *et al.* trs.	11,800	2,047	5,000	6,800
92	Mary F. Alebord *et al.*	11,800	2,046	5,000	6,800
94	Emma J. Carr	13,200	2,089	5,200	8,000
96	Boston S. D. & T. Co. tr.	12,400	2,794	8,400	4,000
	Cor. West Newton.				
102	Hattie B. Baird	7,500	1,563	3,100	4,400
104	Baraket Farah	7,500	1,563	3,100	4,400
106	Francis G. Reith	7,500	1,451	2,900	4,600
108	Frances E. Gardner	7,500	1,451	2,900	4,600
110	Azilia Lecuyer	7,500	1,451	2,900	4,600
112	Mary A. Sears	7,500	1,451	2,900	4,600
114	Frances E. Gardner	7,500	1,451	2,900	4,600

No.	Owner	Total	Sq. Ft.	Land	Building
116	Alf C. Lootz *et al.*	$7,500	2,231	$4,500	$3,000
	Cor. Durham.				
122	Lillian L. Pezrow	8,000	1,575	3,100	4,900
124	Antonio Tomagno	8,500	1,575	3,100	5,400
126	Edwin A. Quinn	8,000	1,575	3,100	4,900
128	Louis H. Sears *et al.*	8,000	1,500	3,000	5,000
130	Mary E. Dobson	8,500	1,575	3,100	5,400
132	Winifred E. Morris	8,500	1,575	3,100	5,400
134	Patrick J. Roche *et al.*	8,500	1,575	3,100	5,400
	Cor. Cumberland.				
136	Inst. for Sav. in Roxbury	12,000	3,037	6,100	5,900
138	H. O. Loan Corpn.	8,000	2,137	3,700	4,300
140	Frances E. Gardner	8,000	2,137	3,700	4,300
142	Millard A. Westover *et al.*	8,000	2,137	3,700	4,300
144	Longfellow Inc.	17,000	2,127	3,700	13,300
146	Longfellow Inc.	17,000	1,797	3,600	13,400
150	Longfellow Inc.	45,000	5,526	13,900	31,100
	Cor. Blackwood.				
158	Alice B. Arnaud	12,000	2,885	5,800	6,200
160	Estelle J. Mackay	9,500	1,799	3,200	6,300
162	Home Owners Loan Corp.	9,500	1,801	3,200	6,300
164	Frederick D. Burns hrs.	9,500	1;819	3,200	6,300
166	Peter W. Kane	10,000	2,158	3,800	6,200
168	Rebecca E. Trenholm	9,500	1,776	3,200	6,300
170	Rebecca E. Trenholm	9,500	1,801	3,200	6,300
172	Mary A. Kane	9,500	1,809	3,200	6,300
174	Chas. A. Woodsworth *et al.*	13,000	2,873	5,700	7,300
	Cor. Albemarle.				
196	David L. Rand	18,000	2,790	8,400	9,600
198	Cape Cod Five Cents Sav. Bank	18,000	2,070	7,000	11,000
200	Elmer G. Larson	17,000	1,890	8,500	8,500
238-262	Boston Garden Corp.	300,000	86,521	108,200	191,800
264	Morris Greenhood	8,000	1,160	2,900	5,100
266	Morris Greenhood	8,000	1,148	2,900	5,100
	Cor. Gainsborough.				
S. Side	St. Botolph Holding Co.	300	238	300	

ST. CECELIA STREET

1, 3	Valued 1020, 1022 Boylston St.				
30	Roman Cath. Archbishop	8,000	1,400	4,200	3,800

ST. CHARLES STREET

1	William Coughlin *et al.*	5,000	1,200	2,400	2,600
3	William E. Kerans	5,000	1,200	2,400	2,600
5	Elizabeth Riach	5,000	1,360	2,700	2,300
7	Elizabeth Riach	5,000	1,360	2,700	2,300
9	Arthur W. Hanson	5,000	1,360	2,700	2,300

No.	Owner	Total	Sq. Ft.	Land	Building
11	Margaret O'Donnell	$5,000	1,360	$2,700	$2,300
13	Harry P. Norton *et al.*	5,000	1,360	2,700	2,300
15	Patrick McKenna	5,000	1,360	2,700	2,300
2	Joseph P. Sullivan tr.	4,500	1,122	1,700	2,800
4	Anna Duval	4,500	1,122	1,700	2,800
6	Embler J. Reynolds *et al.*	4,500	1,122	1,700	2,800
8	Annie E. Keeler	4,500	1,156	1,700	2,800
10	Etta G. Neylon	4,500	1,122	1,700	2,800
12	Thomas E. Folger	4,500	1,122	1,700	2,800
14	Alice B. Curtin	4,500	1,156	1,700	2,800
16	Ada L. Curtin *et al.*	4,500	1,156	1,700	2,800
18	Catherine A. Groark	4,500	1,156	1,700	2,800
20	Mary F. Connor *et al.*	3,500	1,156	1,700	1,800
	N. Y., N. H. & H. R. R. Co.	1,500	1,041	1,500	

ST. GERMAIN STREET

15	Co-operative Central Bank	7,000	1,195	2,800	4,200
17	Celia Shurdet	6,500	1,100	2,800	3,700
19	Mary E. Walsh	6,500	1,100	2,800	3,700
21	Flora M. Perry	6,500	1,100	2,800	3,700
23	Wm. J. Creed	7,000	1,100	2,800	4,200
25	Winifred Grierson	6,500	1,100	2,800	3,700
27	Albertha Smith *et al.*	7,500	1,237	3,100	4,400
29	James R. Bonner *et al.* trs.	7,500	1,237	3,100	4,400
31	Robert F. McNeil *et al.*	7,500	1,237	3,100	4,400
33	Robert F. McNeil *et al.*	7,500	1,237	3,100	4,400
35	Oscar C. Miles *et al.*	7,500	1,237	3,100	4,400
37	Arthur Nichols	7,500	1,238	3,100	4,400
39	Delia M. Curtin	7,500	1,237	3,100	4,400
41	Timothy T. Toomey	7,500	1,237	3,100	4,400
43	Eric Peterson	7,000	1,100	2,800	4,200
45	Eric Peterson	7,000	1,100	2,800	4,200
47	Eric Peterson	7,000	1,100	2,800	4,200
49	Julius I. Andrews *et al.*	7,000	1,100	2,800	4,200
51	Charles N. Vance *et al.*	7,000	1,100	2,800	4,200
53	William J. Walters *et al.*	7,000	1,100	2,800	4,200
55	Robert F. McNeil *et al.*	7,000	1,100	2,800	4,200
57	John E. Shankle *et al.*	7,000	1,100	2,800	4,200
59	Thomas W. Headley *et al.*	7,000	1,100	2,800	4,200
61	Ellen J. Lashley	7,000	1,100	2,800	4,200

No.	Owner	Total	Sq. Ft.	Land	Building
63	Eric Peterson	$7,000	1,100	$2,800	$4,200
65	Eric Peterson	7,000	1,100	2,800	4,200
67, 69	Mass. Savings Bank	70,000	3,572	14,300	55,700
	Cor. Dalton.				
8	Margaret Finnegan	9,000	1,150	4,600	4,400
10	James Gillis	7,500	1,200	3,600	3,900
12	Margaret M. Cogavin	7,000	1,200	3,000	4,000
14	Claude H. Fleming	7,000	1,200	3,000	4,000
16	Myron P. Lewis	7,000	1,200	3,000	4,000
18	Agnes B. Flynn	7,000	1,200	3,000	4,000
20	Catherine Preston	7,000	1,200	3,000	4,000
22	Josephine E. Bowers	7,000	1,200	3,000	4,000
24	Julia Cullinane	7,000	1,200	3,000	4,000
26	Frances M. Borlenghi	7,000	1,200	3,000	4,000
28	Julia A. Riley	7,000	1,200	3,000	4,000
30	Margaret Haley	7,000	1,200	3,000	4,000
32	Mary F. Kett	7,500	1,200	3,000	4,500
34	Edward H. Carter	7,500	1,200	3,000	4,500
36	Ernest Davenport *et al.*	7,500	1,200	3,000	4,500
38	Mary F. Kett	7,500	1,200	3,000	4,500
40	Thure G. Osterburg	7,500	1,200	3,000	4,500
42	Catherine G. Colbritt	7,500	1,200	3,000	4,500
44	Catherine G. Colbritt	7,500	1,200	3,000	4,500
46	Charles M. Dickson *et al.*	7,500	1,200	3,000	4,500
48	Sarah E. Milton	7,500	1,200	3,000	4,500
50	Harriet J. Tynes	7,500	1,200	3,000	4,500
52	John M. Flemister	7,500	1,204	3,000	4,500
54	Gerda E. Linn	7,500	1,192	3,000	4,500
56	Mike D. Melnechuk *et al.*	7,500	1,203	3,000	4,500
58	Pailoon H. Mardigian	9,000	1,475	3,700	5,300
60	Cleofe Anastasi	9,000	1,479	3,700	5,300
62	Sarah A. Sherman Est.	9,000	1,475	3,700	5,300
68, 70	Eric Peterson	30,000	3,000	12,000	18,000
	Cor. Dalton.				

ST. JAMES AVENUE

5, 51	The Park Sq. Bldg. Inc.	4,000,000	45,440	954,200	3,045,800
	Cor. Berkeley.				
85	Effie A. Nowell	23,000	2,500	20,000	3,000
87	Mary A. Holland	23,000	2,250	18,000	5,000

No.	Owner	Total	Sq. Ft.	Land	Building
89	N. Winthrop Robinson *et al.* trs.	$23,000	2,250	$18,000	$5,000
91	Julia D. Swasey	23,500	2,400	19,200	4,300
93	Darwin E. Gardner *et al.*	23,500	2,400	19,200	4,300
95	Leslie McG. Bremer	23,500	2,250	18,000	5,500
97	James C. Ayer *et al.* trs.	22,500	2,250	18,000	4,500
99	James C. Ayer *et al.* trs.	22,500	2,100	16,800	5,700
101	James C. Ayer *et al.* trs.	22,500	2,400	19,200	3,300
103	James C. Ayer *et al.* trs.	22,500	2,400	19,200	3,300
107	James C. Ayer *et al.* trs.	30,000	2,600	26,000	4,000
109	James C. Ayer *et al.* trs.	43,000	2,500	35,000	8,000
	Cor. Clarendon.				

S. Side Reconstruction Finance Corpn. Valued on N. Side Stuart St.

110, 114	Denman W. Ross (The Ludlow)	260,000	11,000	165,000	95,000
138, 148	Moses Williams *et al.* trs.	3,000,000	54,934	1,812,800	1,187,200
	Cor. Dartmouth. (Copley-Plaza)				

ST. MARY'S STREET

6, 8	H. G. Davis Inc.	40,000	10,191	15,300	24,700
24	James Fitzpatrick	40,000	4,950	6,200	33,800
	*City of Boston	163,200	42,565	42,500	120,700
90	Harold Rustin *et al.* trs.	52,000	9,133	18,300	33,700
Lot 2	William A. Davidson	3,500	1,761	3,500	
100, 102	William A. Davidson	36,000	3,986	11,000	25,000
	Cor. Beacon.				
124	Ada M. Jones	11,500	2,184	5,000	6,500
126	Ada M. Jones *et al.*	10,000	2,229	4,500	5,500
128	Frank J. Dowling	9,500	2,530	5,000	4,500
130	Lydia J. Dale devs.	10,000	2,237	4,500	5,500
132	Lulu P. Lambert	10,000	2,222	4,500	5,500
134	Anna B. Washburn	9,500	1,899	4,300	5,200
	Cor. Medfield.				
142, 146	Harvey E. Marvel	75,000	29,634	23,700	51,300
	Junc. Brookline Branch R. R.				

ST. PAUL STREET

25	Noyes Buick Co.	200,000	53,592	53,500	146,500

No.	Owner	Total	Sq. Ft.	Land	Building
23	Wm. D. Poole *et al.* trs.	$12,000	1,590	$3,200	$8,800
25	Wm. D. Poole *et al.* trs.	12,500	1,984	4,000	8,500
27	Wm. D. Poole *et al.* trs.	19,000	2,632	5,900	13,100
	Cor. Symphony Road.				
39	Margaret E. Ryan	9,000	1,869	3,700	5,300
41	Lucie A. Emerson	9,000	1,869	3,700	5,300
43	Harold W. Simpson *et al.*	9,000	1,869	3,700	5,300
45	Cecelia E. Sternberg	9,000	1,532	3,100	5,900
47	Charles H. Welch *et al.*	9,000	1,532	3,100	5,900
49	St. Stephen St. Assn. Inc.	9,000	1,526	3,100	5,900
51	Mary J. Slye	9,500	1,867	3,700	5,800
53	Eva L. Harrison	9,500	1,871	3,700	5,800
55	Della V. Curran	9,500	1,870	3,700	5,800
57	Marie A. St. Leger. Valued at 57 Gainsborough St.				
	Cor. Gainsborough.				
	*R. C. Archbishop	97,000	20,731	57,000	40,000
81	Boston Students U., Inc.	16,000	3,001	6,800	9,200
83	Boston Students U., Inc.	16,000	2,998	6,800	9,200
87	Marjorie N. Davenport	115,000	8,522	17,000	98,000
97	Boston Management Corp.	95,000	6,672	13,300	81,700
109	The Stanley Trust	49,000	4,828	9,700	39,300
115	Lowell Inst. for Savings	110,000	9,659	19,300	90,700
121	Annie Gordon	75,000	7,200	16,200	58,800
Lot A.	A. W. Perry Realty Co.	15,400	12,539	15,000	400
Lot C	Bos. Stor. Warehouse Co.	1,700	3,359	1,700	
Lot B	Bos. Stor. Warehouse Co.	2,300	4,593	2,300	
Lot D	A. W. Perry Realty Co.	3,000	2,114	3,000	
	Bos. Stor. Warehouse Co.	47,500	45,391	45,400	2,100
	Cor. Forsythe.				
18	Columbian N. L. Ins. Co.	8,500	1,669	3,300	5,200
20	Lucetta F. Sangster	8,000	1,619	3,200	4,800
22	Mary A. Sears	8,000	1,622	3,200	4,800
24	Harriet J. Pickard *et al.*	8,000	1,618	3,200	4,800
26	Rose E. Roulstone *et al.*	8,000	1,619	3,200	4,800
28	Joseph W. McConnell *et al.*	8,000	1,620	3,200	4,800
30	Minnie B. Weygandt	8,000	1,622	3,200	4,800
32	Warren Inst. for Savings	8,500	1,616	3,200	5,300
34	Mary Bailey	8,000	1,623	3,200	4,800
36	Alice M. Andrews	8,000	1,620	3,200	4,800
38	Arthur H. Paton	9,000	2,036	4,100	4,900
40	May L. Dawson	9,000	2,036	4,100	4,900
42	Marion V. Bray *et al.*	9,000	2,024	4,000	5,000
44	Lucretia P. Russell *et al.*	9,000	2,023	4,000	5,000
46	Edward F. Clark *et al.*	9,000	2,025	4,100	4,900
48	Gertrude McCarthy *et al.*	9,000	2,031	4,100	4,900

No.	Owner	Total	Sq. Ft.	Land	Building
50	Clarence B. Vaughan	$9,000	2,031	$4,100	$4,900
52	Minola B. Blood	9,000	2,020	4,000	5,000
54	Eva L. Smith	9,000	2,027	4,100	4,900
56	Minola B. Blood	16,000	2,097	10,500	5,500
	Cor. Gainsborough.				
68	Edward F. Clark *et al.*	10,000	2,331	4,700	5,300
70	J. Merrill Currier *et al.*	9,500	2,134	4,300	5,200
72	Edward F. Clarke *et al.*	9,500	2,137	4,300	5,200
74	Arthur F. White *et al.*	9,500	2,142	4,300	5,200
76	Frank L. McAllister *et al.*	9,500	2,138	4,300	5,200
78	Charles O. Amazeen hrs.	9,500	2,138	4,300	5,200
80	Ella R. Pierce	9,500	2,135	4,300	5,200
82	Mary S. Jones	10,500	2,136	4,300	6,200
84	Mabelle B. Gilman	10,500	2,138	4,300	6,200
86	Blanche Z. Woods	9,500	2,143	4,300	5,200
88	The B. F. Wood Music Co.	80,000	8,861	17,700	62,300
106, 122	Stephen Realty Co. Inc.	210,000	21,410	64,200	145,800

SALEM COURT

	Cor. Salem.				
6	*Lantern League of the Old North Church	700	704	700	
8	Raffaele Nassano *et al.*	3,500	665	700	2,800

SALEM PLACE

2	Cesari Fiorentini	4,500	900	1,800	2,700
3	John Anthony *et al.*	4,000	775	1,600	2,400

SALEM STREET

17, 27	Edward H. Rogers tr.	34,000	1,600	24,000	10,000
31, 33	Edward H. Rogers tr.	13,400	576	8,000	5,400
35, 37	Edward H. Rogers tr.	12,400	600	8,400	4,000
39	Edward H. Rogers tr.	38,600	1,700	27,200	11,400
	Cor. Cross.				
53, 55	Harry Freedman *et al.*	22,000	1,600	17,600	4,400
57	Jennie Freedman *et al.*	24,000	1,400	15,400	8,600
59, 61	Rose Alpert	14,500	622	6,800	7,700
63	Jacob S. Heller *et al.* trs.	23,000	1,346	13,500	9,500
1st *r.* 63	Rose Alpert	1,500	395	400	1,100
2d *r.* 63	Rose Alpert	2,000	465	500	1,500
65	Joseph Liansky	20,000	1,195	12,000	8,000

No.	Owner	Total	Sq. Ft.	Land	Building
67	Fanny Rubitsky	$19,000	1,200	$12,000	$7,000
69	Fanny Rubitsky	20,000	1,242	12,400	7,600
71	Mile Barron	16,000	1,140	11,400	4,600
73	Mile Barron	15,000	1,204	12,000	3,000
75, 81	Margaret Harkins	37,000	4,500	31,500	5,500
83, 95	Isaac C. Arkin *et al.* trs.	65,000	8,565	51,400	13,600
97	Annie Wasserman	15,000	1,700	11,900	3,100
99	Viola R. Pinanski	11,000	1,290	9,000	2,000
103, 105	Latin Realty Corp.	19,000	850	10,200	8,800
	Cor. Parmenter.				
107	Stabile Bank & Trust Co.	45,000	1,117	13,400	31,600
109	John J. Reardon	20,000	1,250	10,000	10,000
111	Columbian Natl. Life Ins. Co.	17,000	1,300	7,800	9,200
113	Viola R. Pinanski	12,000	1,300	7,800	4,200
115, 121	Viola R. Pinanski	53,000	4,828	24,100	28,900
123, 129	Maria G. Minucci	35,000	2,179	13,100	21,900
	*City of Boston	45,000	2,568	12,900	32,100
135	Warren Inst. for Sav'gs	10,000	1,000	4,000	6,000
137	Warren Inst. for Sav'gs	12,000	1,222	4,900	7,100
139, 141	L. A. Lebowich *et al.* trs.	45,000	4,382	26,300	18,700
	Cor. Prince.				
149	Convey'rs T. I. & M. Co. mtgee.	25,000	1,866	18,900	6,100
151, 153	Raffaele Iannacco	15,000	1,408	7,000	8,000
155	Marietta Ficociello	15,000	1,602	8,000	7,000
157	Raffaele Ciampa *et al.*	13,000	1,248	6,200	6,800
159	Maria Birano	13,000	1,156	5,800	7,200
161	Carolina Ciampa	12,500	1,262	6,300	6,200
163, 165	Alfonso Belmonte	12,500	995	5,000	7,500
167, 169	Teodoro Moschella	19,000	1,387	8,300	10,700
	Cor. North Bennet.				
171, 173	Valued at 39 No. Bennet Street.				
183	*Diocesan Bd. of Missions of Protestant Epis'l Ch.	25,000	2,495	10,000	15,000
	*Protestant Epis'l Ch. trs.	65,000	7,529	22,600	42,400
	S. E. Side.				
193	Protestant Epis'l Ch. trs.	8,500	1,068	3,200	5,300
193 *r.*	Protestant Epis'l Ch. trs.	4,500	600	1,200	3,300
195	Antonio Foppiano	7,000	850	2,600	4,400
197	Constantino Ferretti *et al.*	7,500	850	2,600	4,900
199	Giovanni DeSimone *et al.*	10,500	1,037	3,100	7,400
201	Theresa Fucci	10,000	966	2,900	7,100
203	Pasquale Pagliuca *et al.*	9,000	767	2,300	6,700
205	Antonio Bacigalupo *et al.*	7,000	793	2,400	4,600
207	Angelina Juiliano	8,000	807	2,400	5,600
209	Michael Angelo Accettullo *et al.*	7,500	820	2,500	5,000

No.	Owner	Total	Sq. Ft.	Land	Building
211, 213	Francesco Bacigalupo	$11,000	850	$3,400	$7,600
	Cor. Charter.				
	Cor. Endicott.				
2, 4	N. Eng. Trust Co. *et al.* trs.	31,500	1,071	23,600	7,900
6, 8	N. Eng. Trust Co. *et al.* trs.	14,000	610	9,200	4,800
10, 12	David Borowski	16,500	1,028	12,300	4,200
16, 18	Mary F. Doherty dev.	16,000	900	10,800	5,200
20, 22	Salvatore Caso	18,000	1,152	13,800	4,200
24, 26	Domenico F. Lucozzi tr.	16,000	1,000	12,000	4,000
28	Jean Feldman	16,000	840	10,100	5,900
	Cor. Salem Place.				
30	Rachel Grover *et al.*	16,000	1,000	12,000	4,000
32, 34	Ellen Doherty *et al.*	15,000	900	10,800	4,200
36, 38	Henry Heller tr.	28,000	1,037	20,700	7,300
	Cor. Cross.				
50	Giuffre's Fish Mkt. Inc.	26,400	961	19,200	7,200
52, 56	Shafran Realty Co.	34,000	1,610	19,300	14,700
	Cor. Morton.				
58, 60	Julius Paipert	14,000	659	9,900	4,100
62	Annie Shafron *et al.*	12,000	611	7,300	4,700
64, 66	Israel M. Citron	34,000	2,319	20,900	13,100
68, 70	Sophie Feldman	23,000	1,942	15,500	7,500
74, 76	Josephine Damore *et al.*	27,000	1,527	15,300	11,700
	Cor. Stillman.				
78, 82	Margaret Harkins	16,500	992	9,900	6,600
84 *r*, 84	Antonio Martignetti *et al.*	19,000	1,683	10,100	8,900
88, 90	Col. Nat. Life Ins. Co.	30,000	1,766	14,100	15,900
	Cor. Wiget.				
92, 96	Convey'rs T. I. & M. Co. mtgee.	24,000	1,496	12,000	12,000
98	Paolo Tavilla	21,000	1,021	9,200	11,800
	Cor. Bartlett Place.				
100, 102	Maria De Stefano	45,000	3,400	23,800	21,200
104	Alec Feldman	24,000	1,720	17,200	6,800
	Cor. Cooper.				
106, 110	Latin Realty Corpn.	29,000	1,451	16,000	13,000
112	Orazio Bevilacqua *et al.*	21,500	2,393	16,700	4,800
	Cor. Jerusalem Place.				
114	Robert Waldman	7,500	417	4,200	3,300
116	Henry Heller tr.	19,000	1,319	10,600	8,400
	Cor. Baldwin Place.				
120	Rosina R. Petraglia	28,000	1,900	15,200	12,800
122	Alice G. Twigg	12,000	2,080	10,500	1,500
126	Alice G. Twigg	9,000	1,127	6,800	2,200
128	Corrado Valvo *et al.*	21,000	1,360	10,900	10,100

FIELD & COWLES
INSURANCE
40 Broad Street Telephone HUBbard 7880

No.	Owner	Total	Sq. Ft.	Land	Building
	Cor. Noyes Place.				
130	Carolina Ciampa	$17,000	953	$9,500	$7,500
	Cor. Prince.				
142	Boston Edison Co.	93,000	3,780	22,700	70,300
144	Myer Wasserman *et al.*	9,000	1,260	6,300	2,700
146	Warren Inst. for Sav'gs	12,000	1,272	6,400	5,600
148	Warren Inst. for Sav'gs	11,500	1,225	6,100	5,400
150	Paolina Clemente	13,000	1,387	6,900	6,100
152	Philip Puccia	17,000	1,601	8,000	9,000
154	Angelo Vozzella *et al.*	13,500	1,365	6,800	6,700
156	Linda Addonizio	15,500	1,365	6,800	8,700
158	Andrea Boschetto tr.	25,000	1,830	9,200	15,800
160	Rose Polcari	28,000	2,460	14,800	13,200
	Cor. Sheafe.				
162	Cleonice De Ieso *et al.*	18,000	1,200	6,000	12,000
164	Giovanni Cotino	10,000	900	3,600	6,400
166	Giambatista Biggi	17,500	1,785	7,100	10,400
170	Consolato Fusco	14,000	1,100	4,400	9,600
172	Florinda Bevilaqua	14,000	1,080	4,300	9,700
174	Luigi Perriello tr.	15,000	1,100	4,400	10,600
176	Luigi Perriello tr.	12,000	1,150	5,800	6,200
	Cor. Hull.				
178, 180	Giarolomo Porcella *et al.*	25,000	2,442	9,800	15,200
182	Francesco Cuneo *et al.*	9,000	990	3,000	6,000
184	Emilio Puopolo	9,500	990	3,000	6,500
186	Dominico Pizzi	9,000	991	3,000	6,000
190, 192	Rosario Folino	22,000	4,557	13,700	8,300
194	Pietro Giuggio *et al.*	14,000	1,293	3,900	10,100
196	Rachela Porciello	14,000	1,258	3,800	10,200
198	Concetta Cobuccio	11,000	1,225	3,700	7,300
200, 202	John Leo *et al.*	15,000	1,375	5,500	9,500
	Cor. Charter.				

SALUTATION STREET

9-15	*Soc'y M. E. Church	13,500	3,300	6,600	6,900
17, 19	Marianna Toscano	18,000	2,877	5,800	12,200
21	Domenico Saraceni *et al.*	4,000	1,220	1,800	2,200
25	Felicia Bordonara *et al.*	2,700	884	1,500	1,200
29	Angela Monaco	3,100	867	1,500	1,600
35	Angelo Veneziano	3,500	887	1,600	1,900
37	Assunta Buonopane	3,500	886	1,500	2,000
39, 41	Joseph Urcinolo *et al.*	9,500	1,941	4,800	4,700
10	Benjamin O'Neil *et al.*	3,800	825	3,300	500

SANFORD PLACE

1	†City of Boston	1,500	826	700	800

OBRION, RUSSELL & CO. INSURANCE
108 Water St., Boston
Telephone LAFayette 5700
of Every Description
111 Broadway, New York
Telephone BARclay 75540

No.	Owner	Total	Sq. Ft.	Land	Building
3, 5, 7	Mary Lederman	$2,500	2,244	$900	$1,600
2	†City of Boston	1,300	650	500	800
4, 6, 8	Mary Lederman	2,400	1,994	800	1,600

SAVOY STREET

11	Louis Cherkofsky	6,700	3,745	3,700	3,000
15	Louis Cherkofsky	2,500	889	1,100	1,400
17	John J. McSweeney	1,800	802	1,000	800
19	John J. McSweeney	1,800	802	1,000	800
23	John J. McSweeney	1,400	630	800	600
6, 10	Ellen Atlas	1,200	1,606	1,200	
12	John W. Suter	1,900	1,100	1,300	600
14	Valued with 1234, 1264 Washington Street.				
16	Mary E. Crawford tr.	1,600	1,063	1,300	300
18	Mary E. Crawford tr.	1,600	1,150	1,400	200
20	John J. McSweeney	3,300	1,875	2,300	1,000
N. Side	John J. McSweeney	1,100	918	1,100	

SCHOOL STREET

1-11	Valued at No. 283 Washington Street				
13, 15	Post Publishing Co.	216,000	3,020	199,600	16,400
17, 21	Post Publishing Co.	209,000	2,991	197,400	11,600
23, 29	Wm. O. Taylor *et al.* trs.	700,000	15,268	503,800	196,200
	Cor. City Hall Avenue.				
	*City of Boston—City Hall	2,200,000	25,915	1,943,600	256,400
10, 14	W. C. Baylies *et al.* trs.	135,000	1,405	119,400	15,600
18, 22	Bost. Five Cts. Sav. Bk.	325,000	3,413	273,000	52,000
24, 30	Bost. Five Cts. Sav. Bk.	1,600,000	11,853	1,126,000	474,000
	Cor. Province.				
42, 52	L. E. Waterman Co.	900,000	5,817	552,600	347,400
	Cor. Chapman Place.				
60	G. J. Sherrard Co.	2,700,000	23,677	1,420,000	1,280,000
	Cor. Tremont.				

SCOLLAY SQUARE

	Cor. Cornhill.				
1, 9	Geo. L. De Blois *et al.* trs.	106,000	1,550	100,800	5,200
11	*City of Boston	93,000	640	89,600	3,400
	Cor. Brattle.				
17, 19	Harry Swartz *et al.* trs.	115,000	1,255	106,600	8,400
21, 23	Harry Swartz *et al.* trs.	85,000	1,486	74,300	10,700
27, 35	M. Williams, Jr. *et al.* trs.	145,000	3,150	132,300	12,700
37, 41	George W. Goddard *et al.*	120,000	1,165	104,900	15,100
	Cor. Hanover.				

No.	Owner	Total	Sq. Ft.	Land	Building
45-49	Dorothy Barnett	$55,000	509	$45,800	$9,200
51-57	No. 57 Scollay Sq. Inc.	70,000	1,497	52,200	17,800
59-65	Harriet M. Laughlin *et al.*	80,000	4,726	80,000	

Cor. Pemberton Square.

2, 8	Moses Williams *et al.* trs.	275,000	2,562	259,300	15,700
10, 12	E. Sohier Welch *et al.* trs.	150,000	1,693	140,100	9,900
14, 16	Annie Judge	125,000	1,700	110,500	14,500
18	F. R. Bangs *et al.* trs.	100,000	1,657	98,400	1,600
20	F. R. Bangs *et al.* trs.	100,000	1,640	98,400	1,600
22, 24	F. R. Bangs *et al.* trs.	100,000	1,626	97,600	2,400
26	F. R. Bangs *et al.* trs.	100,000	1,617	97,000	3,000
28	Arthur D. Hill *et al.* trs.	135,000	1,613	129,000	6,000
32, 34	Arthur D. Hill *et al.* trs.	125,000	1,600	116,600	8,400
36	Arthur D. Hill *et al.* trs.	135,000	1,979	127,600	7,400
38-54	P. B. Brigham Hosp.	500,000	8,410	473,000	27,000
56, 64	New England Theatres Inc.	600,000	17,359	381,900	218,100

Cor. Howard.

70 Valued at 2 Cambridge Street.

Junc. Cambridge.

SCOTIA STREET

17, 27	Boston Edison Co.	185,000	8,678	26,000	159,000

10, 12	*City of Boston	14,000	3,190	6,400	7,600
14, 16	Francis E. Leland	12,000	2,661	5,300	6,700
18	Francis E. Leland	11,000	2,545	5,100	5,900
20	Boston Edison Co.	6,000	1,535	3,100	2,900
22	Magna M. Johnson	6,000	1,485	3,000	3,000
24	Jennie Nelson	6,000	1,435	2,900	3,100
26	Jennie Nelson	6,000	1,385	2,800	3,200
28, 30	Louise H. Cram	25,000	5,013	10,000	15,000
38	Frederick J. Westcott	55,000	11,188	33,600	21,400

SEARS STREET

7	John H. Joy	80,000	4,555	50,100	29,900
11, 17	Frank E. Guptill	131,000	9,540	95,400	35,600

*City of Boston. Valued at Milk Street.

Cor. Milk.

SEAVER PLACE

4½	Frances E. O'Brien	6,000	1,022	6,000	
4	Frances E. O'Brien	6,000	1,022	6,000	

No.	Owner	Total	Sq. Ft.	Land	Building
1	Barney Ezer *et al.*	$4,000	900	$1,100	$2,900
3	Barney Ezer *et al.*	4,000	900	1,100	2,900
5	Sholem Weiner	3,500	900	1,100	2,400
7	David Lemelman	4,000	900	1,100	2,900
9	Home Savings Bank	4,000	900	1,100	2,900
11	Sadie Kaizerman	4,000	900	1,100	2,900
13	Sadie Kaizerman	4,500	900	1,100	3,400
15	Sam Wiener *et al.*	3,500	900	1,100	2,400
17	Sam Wiener *et al.*	3,500	900	1,100	2,400
19	Annie Winer	3,500	900	1,100	2,400
21	Annie Winer	3,500	900	1,100	2,400
23	Michael Mastrangelo	3,500	900	1,100	2,400
25	Abraham Shriber	3,500	900	1,100	2,400
27	Amatonicola Zaccardi *et al.*	3,000	900	1,100	1,900
29	Home Savings Bank	3,000	900	1,100	1,900
31	Francesco Restuccia *et al.*	5,000	900	1,100	3,900
33	Everett M. Mulliken	3,000	900	1,100	1,900
35	Barnet Krivitsky	2,200	900	1,100	1,100
37, 39	Barnet Krivitsky	9,500	1,800	2,200	7,300
41, 43	Barnet Krivitsky. Valued at 211, 217 Albany Street.				
4	Mary Shriber	4,200	1,021	1,300	2,900
6	Mary Shriber	4,000	950	1,200	2,800
8	Max Shriber	4,000	950	1,200	2,800
10	Warren Inst. for Sav'gs	3,000	950	1,200	1,800
12	Sadie Kaizerman	4,000	950	1,200	2,800
14	Max Bilansky	3,000	950	1,200	1,800
16	Samuel Weiner *et al.*	3,000	950	1,200	1,800
18	Barney Kaizerman	4,000	950	1,200	2,800
20	Charles Christopoulos *et al.*	3,000	950	1,200	1,800
20½	Michael Mastrangelo	3,000	950	1,200	1,800
22	Michael Mastrangelo	3,000	900	1,100	1,900
24	Conveyancers T. I. & Mtge. Co.	3,000	950	1,200	1,800
26	Maurice L. Smith	3,000	950	1,200	1,800
28	Annie Weiner	4,000	950	1,200	2,800
30	Mt. Wash'n Co-op. Bank	3,000	939	1,200	1,800
32, 36	Israel Strymish	12,600	2,850	3,600	9,000
38	Sadie L. Ginsberg	1,200	950	1,200	
40	Shirkee Habouch	1,700	950	1,200	500

SENTRY HILL PLACE

1	Columbian Natl. Life Ins. Co.	7,700	734	3,600	4,100
2	Helen F. Hooper	7,700	672	3,300	4,400

No.	Owner	Total	Sq. Ft.	Land	Building
3	Sidney A. Lord	$7,700	720	$3,600	$4,100
4	Joel D. Harvey	7,000	790	3,200	3,800
5	Margaret Rogers *et al.*	7,400	990	3,900	3,500
6	Emma O. Pickard	6,300	812	4,000	2,300
7	Laura E. Bennett *et al.*	6,800	800	4,000	2,800

SHARON STREET

1	Francesco Mavilia *et al.*	3,700	1,634	2,000	1,700
3	Michael J. Driscoll *et al.*	3,500	1,560	1,600	1,900
5	Katherine Engel	3,500	1,558	1,600	1,900
7	Nora A. McCabe	3,500	1,558	1,600	1,900
9	Albert C. Hale *et al.*	3,600	1,558	1,600	2,000
11	Alice L. Sullivan *et al.*	3,500	1,560	1,600	1,900
13	Mary J. Roche	3,700	1,558	1,600	2,100
15	Pietro Ferrigno *et al.*	3,600	1,558	1,600	2,000
17	Goldie Abrams	3,600	1,558	1,600	2,000
19	Mary A. Barry	3,600	1,558	1,600	2,000
21	Bridget F. Fallon	3,300	1,558	1,600	1,700
23	Mary Hickey	3,500	1,558	1,600	1,900
25	Mary J. Murray	3,500	1,558	1,600	1,900
27	Lucy Bakarian tr.	3,600	1,558	1,600	2,000
29	Catherine Hannon	3,600	1,558	1,600	2,000
31	Zakar Zakarian	3,600	1,558	1,600	2,000
33	William J. Cronin *et al.*	3,600	1,558	1,600	2,000
35	Mary Hickey	3,500	1,558	1,600	1,900
37	Abraham Bravman	3,600	1,558	1,600	2,000
39	Gertrude Neelon	3,600	1,558	1,600	2,000
41	Lucy Bakarian tr.	3,400	1,558	1,600	1,800
43	John Bakarian	3,400	1,558	1,600	1,800
45	John Bakarian	3,400	1,558	1,600	1,800
47	Annie Berry	3,800	1,558	1,600	2,200
49	Annie Berry	4,700	1,724	1,700	3,000

2A	Christian Kuebler	6,000	1,326	1,700	4,300
2	Nicola Rando	3,600	1,562	2,000	1,600
4	Isaac Levy	3,500	1,562	1,600	1,900
6	Francesco Lepardo	3,400	1,672	1,600	1,800
8	Francis Giordano	3,300	1,562	1,600	1,700
10	Co-op. Central Bank	4,700	1,670	1,700	3,000
12	Alex Bush *et al.*	3,600	1,600	1,600	2,000
14	Josiah Wise	3,500	1,596	1,600	1,900
16	Domenico Gravina *et al.*	3,500	1,596	1,600	1,900

No.	Owner	Total	Sq. Ft.	Land	Building
18	Antonino Foti *et al.*	$3,500	1,600	$1,600	$1,900
20	Eleanor L. Waggett	3,500	1,600	1,600	1,900
22	Dora S. Obst *et al.*	3,500	1,596	1,600	1,900
24	William J. Cronin *et al.*	3,500	1,596	1,600	1,900
26	Edward Doherty *et al.*	3,500	1,600	1,600	1,900
28	James J. Tully	3,500	1,596	1,600	1,900
30	Gezela Davidson	3,300	1,596	1,600	1,700
32	Wm. J. Cronin *et al.*	3,500	1,596	1,600	1,900
34	Catherine F. Toland *et al.*	3,500	1,600	1,600	1,900
36	John Bakarian	3,500	1,596	1,600	1,900
38	Haganoosh Bakarian	3,500	1,600	1,600	1,900
40	Mary Shaheen	3,500	1,596	1,600	1,900
42	James Hegarty *et al.*	3,500	1,596	1,600	1,900
44	James J. Cassell *et al.*	3,500	1,596	1,600	1,900
46	Nora A. McCabe	3,100	1,596	1,600	1,500
48	Annie Berry	3,400	1,596	1,600	1,800
50	Joseph J. Karam	3,500	1,675	1,900	1,600

SHATTUCK STREET

55	*P. & F. of Harvard Col.	300,000	15,455	6,200	293,800
25	*P. & F. of Harvard Col.	Valued at 240 Longwood Ave.			

SHAWMUT AVENUE

59, 63	Valued at 165 Broadway.				
65, 67	Michael S. Rosenbaum	16,000	1,827	12,700	3,300
	Junc. Wheeler.				
69, 71	Mary C. Murphy tr.	18,000	1,870	15,000	3,000
73	Mary C. Murphy tr.	8,000	1,374	5,500	2,500
75	Mary C. Murphy tr.	7,200	1,032	4,100	3,100
77	*Morgan Memorial, Inc.	54,000	1,937	9,700	44,300
81	*Morgan Mem. M. E. Ch.	140,000	7,165	8,900	131,100
	Cor. Osborn Place.				
83, 91	*Morgan Memorial, Inc.	150,000	5,983	25,400	124,600
	Boston & Providence R. R. Corp.	16,300	4,660	16,300	
	N. W. Cor. Castle.				
101, 105	Harris Leshefsky	28,000	5,534	19,100	8,900
107, 109	Domenico DiSalva *et al.*	7,500	1,015	3,000	4,500
111, 115	Habib Shalbey *et al.*	15,000	2,086	6,300	8,700
	*City of Boston, Waite Sch.	74,000	16,341	49,000	25,000
127, 129	Roman Cath. Archbishop	4,500	975	3,000	1,500
131	*Holy Trinity Cath. Soc.	32,000	5,656	17,000	15,000
137, 139	*Roman Cath. Archbishop	8,000	1,254	4,400	3,600
141, 143	Roman Cath. Archbishop	7,500	1,254	3,800	3,700
145, 147	J. S. Cleveland *et al.* trs.	3,500	792	2,400	1,100
149, 151	Manuel Gulesian	7,700	1,161	3,500	4,200

No.	Owner	Total	Sq. Ft.	Land	Building
153, 155	Elmer G. Larson	$5,500	992	$3,000	$2,500
157, 159	Elmer G. Larson	5,500	980	3,000	2,500
161, 163	Elmer G. Larson	3,500	786	2,400	1,100
165	Federal Realty Corp.	3,200	630	1,900	1,300
167, 169	Eli Karas *et al.*	15,000	2,085	7,500	7,500
177, 185	Julia Miller	25,000	5,138	18,000	7,000
187	Adelaide Gulesian *et al.*	7,000	1,592	4,000	3,000
189, 191	Dora Slavinsky	4,500	1,614	4,000	500
193	William Bauer	5,000	972	2,400	2,600
195	Emma A. Amrhein *et al.*	5,500	1,106	2,800	2,700
197, 201	Edward S. Leiblein *et al.*	14,000	1,501	7,500	6,500
	Cor. Hingham.				
205, 209	Minnie Rosenfield	8,500	1,238	6,200	2,300
	Cor. Dover.				
211, 215	Geo. L. De Blois *et al.* trs.	20,000	2,803	14,000	6,000
219	Carrie Karas	6,500	1,403	3,500	3,000
221	George W. Doyle	7,500	2,494	6,300	1,200
223	Sarah Michael	6,000	1,700	4,300	1,700
225	Assad J. Maloof *et al.*	7,600	1,537	4,600	3,000
	Cor. Dwight.				
231	Home Savings Bank	7,500	1,032	3,600	3,900
233	Frank Williams	4,500	900	1,800	2,700
235	Shifky Moses	4,500	900	1,800	2,700
237	Frank Burrows *et al.*	4,500	926	1,800	2,700
239	Charl'town F. C. Sav. Bk.	4,700	900	1,800	2,900
241	Mary F. Reddican *et al.*	4,500	900	1,800	2,700
243	Workingmen's Co-op. Bank	4,500	900	1,800	2,700
245	Thomas George	4,500	900	1,800	2,700
247	Freeda Bukoff	4,500	900	1,800	2,700
249	Myron P. Lewis	4,500	900	1,800	2,700
251	Mariam Parnagian *et al.*	10,000	1,100	3,900	6,100
	Cor. Milford.				
253	Mary Khoury	8,500	1,214	4,200	4,300
255	Henry Fine	6,000	1,232	2,500	3,500
257	Home Savings Bank	6,000	1,518	3,000	3,000
259	Sadie Boonisar	6,000	1,561	3,100	2,900
261	Convey'rs T. I. & Mtge. Co.	6,000	1,507	3,000	3,000
263	Faldo J. Kadey	6,500	1,456	2,900	3,600
265	Rizkalla Samaha *et al.*	6,500	1,403	2,800	3,700
267	Abraham Nassif	6,500	1,344	2,700	3,800
269, 271	Charles Assad	10,800	1,275	4,500	6,300
	Cor. Hanson.				
275	Louis Abdou	7,100	1,468	4,000	3,100
277	Moses K. Shibley	6,700	1,583	3,200	3,500
279	Moses K. Shibley	6,700	1,560	3,100	3,600
281	Sadie Deeb	6,600	1,538	3,100	3,500
283	John Albert *et al.*	6,500	1,511	3,000	3,500
287	Zerhya Deeb	6,500	1,484	3,000	3,500

No.	Owner	Total	Sq. Ft.	Land	Building
289	Elizabeth Unis	$6,400	1,457	$2,900	$3,500
291	Mildred Bernard	5,800	1,430	2,900	2,900
293	John Saliba	6,500	1,535	3,800	2,700
	Cor. Waltham.				
301, 303	Annie C. Elias	27,000	7,071	17,700	9,300
305, 315	Thomas George	17,500	2,330	7,000	10,500
	Cor. Union Park.				
327, 329	Demetreos Lambrenos	8,000	1,967	3,900	4,100
331, 333	Ella T. Yavner	6,800	1,890	4,200	2,600
	Cor. Upton.				
335	Lila George	20,000	3,750	11,300	8,700
339	Agnes E. Bigelow *et al.* trs.	3,200	1,164	2,200	1,000
341, 343	Agnes E. Bigelow *et al.* trs.	6,400	2,700	5,400	1,000
345, 349	Diab Salami *et al.*	7,000	1,620	4,000	3,000
351, 363	Stephen S. Bartlett *et al.*	8,000	3,900	7,000	1,000
	Cor. West Dedham.				
365	Roger G. Maloof	4,800	940	3,800	1,000
367	Jacob Tatlebaum	3,600	940	2,800	800
369	Max Long	2,900	1,000	2,000	900
371	Mary E. Connolly *et al.*	3,000	1,000	2,000	1,000
373	Rose Gaffney	2,900	954	1,900	1,000
375	Teresa Blaher	2,900	954	1,900	1,000
377	William B. Lowe	2,900	954	1,900	1,000
379, 381	Bertha Deitsch	3,000	950	1,900	1,100
383, 387	Alice C. Dow	5,000	998	4,000	1,000
	Cor. West Canton.				
389, 393	Stephen F. Akiki	7,600	2,400	7,200	400
395	Elizabeth A. Schenk	6,000	1,928	5,300	700
397	*H. Toomayan *et al.* trs.	26,700	6,084	16,700	10,000
401	**H. Toomayan *et al.* trs.	6,800	1,994	5,400	1,400
407, 407A	Royal Arcanum	27,500	2,500	7,500	20,000
409	Royal Arcanum	10,000	2,558	5,000	5,000
411	Samuel Cowlie	6,600	2,500	5,000	1,600
413	Sadie Tower	6,600	2,500	5,000	1,600
415, 419	*Episcopal City Mission	35,400	5,125	15,400	20,000
	Cor. Pembroke.				
423	Realty Inc.	9,800	2,200	6,600	3,200
425	George E. Kenen	6,000	2,183	4,400	1,600
427	Frederica L. Cliff	6,000	2,110	4,200	1,800
429	Mary E. Brock	6,000	2,183	4,400	1,600
431	Charles C. Wright	6,000	2,183	4,400	1,600
433	Farrah G. Farrah *et al.*	6,000	2,183	4,400	1,600
435	Gus Vaitis	8,500	2,183	6,500	2,000
	Cor. West Newton.				

No.	Owner	Total	Sq. Ft.	Land	Building
437	Kaleel A. Kinan	$7,000	2,000	$6,000	$1,000
439	Rose T. Hakim tr.	6,500	2,241	4,500	2,000
441	Sam K. Maloof	6,500	2,241	4,500	2,000
443	Richard Germany *et al.*	6,500	2,241	4,500	2,000
445	Richard Germany *et al.*	6,500	2,241	4,500	2,000
447	Richard N. Germany	6,500	2,241	4,500	2,000
449	Katherine Ayoub	6,500	2,241	4,500	2,000
451	Helen M. Terrell *et al.*	6,500	2,241	4,500	2,000
453	*Tem. Home for Wk. Wom.	10,200	2,308	8,200	2,000
	Cor. Rutland.				
	*R. C. Archbishop of Boston	32,500	5,812	17,400	15,100
457	R. C. Archbishop of Boston	6,000	2,136	4,300	1,700
463	Mary A. Cunningham	3,800	1,164	2,300	1,500
465	Josephine E. McCarthy	3,500	1,167	2,300	1,200
467, 477	Jacob Zeber *et al.*	29,600	3,896	13,600	16,000
	Cor. West Concord.				
481	Alex Bush *et al.*	6,000	2,220	4,400	1,600
483	Ellen O'Connell *et al.*	6,000	2,220	4,400	1,600
485	Florence V. Murphy	6,000	2,220	4,400	1,600
499	Joseph Learner	5,400	2,200	4,400	1,000
501	Katherine A. Clarke	5,400	2,200	4,400	1,000
503	Alexander Holmes *et al.*	5,400	2,200	4,400	1,000
505	James A. Merrill	5,400	2,200	4,400	1,000
507	Katherine A. Merrill	5,400	2,200	4,400	1,000
	Cor. West Springfield.				
515, 515A	Mamie B. A. Sarkis *et al.*	6,400	1,450	4,400	2,000
517	*North End Dispensary	6,800	1,527	3,100	3,700
519	*North End Dispensary	6,800	1,524	3,100	3,700
521	Mary Hanna	5,300	1,443	3,300	2,000
525, 529	Marcin Pelka	8,800	2,350	6,800	2,000
	Cor. Massachusetts Avenue.				
541, 549	Alles & Fisher, Inc.	50,000	8,000	28,000	22,000
	Cor. Northampton.				
551	Bethel Pen. Apos. Church	6,600	1,442	3,600	3,000
553	Harriet M. Farrar *et al.*	4,800	1,365	2,800	2,000
555	Hubert C. Collins	4,800	1,365	2,800	2,000
557	Frances Chaletzky	4,200	1,578	3,200	1,000
559	Arthur L. Stone *et al.*	4,200	1,600	3,200	1,000
561A, 563	Saul Rosen	6,200	2,500	5,000	1,200
	Cor. Camden.				
581, 585	*City of Boston	94,200	55,898	94,200	
587, 593	**James B. Prescod *et al.* trs.	12,000	3,106	7,000	5,000
	Cor. Lenox.				
595, 597	Lillian L. Pezrow	10,000	3,948	8,800	1,200

No.	Owner	Total	Sq. Ft.	Land	Building
599	Paige Holder	$4,100	1,905	$3,100	$1,000
601	George Wilson *et al.*	4,100	1,935	3,100	1,000
603	†City of Boston	3,300	1,942	3,100	200
605	Mary E. Jackson	4,100	1,939	3,100	1,000
607	S. G. Allen *et al.* excrs.	4,100	1,938	3,100	1,000
609	†City of Boston	3,100	1,935	3,100	
611	†City of Boston	3,100	1,944	3,100	
613	†City of Boston	3,100	1,933	3,100	
615	David B. Chaletzky	4,000	1,964	3,100	900
617, 623	Charles Driver	11,000	5,092	7,600	3,400
	Cor. Sawyer.				
625	Hagop Ahigian tr.	3,800	880	1,800	2,000
627	George Soghigian	3,300	962	1,500	1,800
629	Thomas Timony *et al.*	3,200	1,033	1,700	1,500
631	Frank S. Winman *et al.*	3,200	1,046	1,700	1,500
633	John J. Mulligan	3,200	1,061	1,700	1,500
635	Herbert E. Dewar *et al.*	3,200	1,075	1,700	1,500
637, 639	Arthur A. Jones	4,000	1,123	2,000	2,000
	Cor. Kendall.				
641	Gay Farwell Steele	5,200	1,600	3,200	2,000
645	Gay Farwell Steele	5,100	1,400	3,100	2,000
647	John J. Mulligan	2,900	1,090	1,900	1,000
649	Josephine M. Coughlin	2,400	1,066	1,800	600
651	Robert Greer	2,900	1,056	1,800	1,100
653	Workingmen's Co-op. Bank	2,500	1,056	1,800	700
655	Joseph N. Smith	3,800	1,050	1,800	2,000
657, 659	Samuel Barsky	7,200	1,100	2,200	5,000
	Cor. Hammond.				
665	Annie Z. Sweet	5,700	2,767	4,200	1,500
667	A. Gertrude Johnson	6,000	1,200	2,100	3,900
669	A. Gertrude Johnson	6,000	1,205	2,100	3,900
671	Duncan A. Kildare	4,100	1,190	2,100	2,000
673, 675	James T. Smith	5,000	1,371	2,700	2,300
	Cor. Windsor.				
679	I. G. Realty Co.	10,700	2,518	5,700	5,000
681	Harry D. White	6,000	2,014	4,000	2,000
683	Harry D. White	6,000	2,018	4,000	2,000
685	Jesse Goode R. E. Trust, Inc.	6,000	2,022	4,000	2,000
687	Jesse Goode R. E. Trust, Inc.	6,000	2,022	4,000	2,000
689	Harry H. Kahn	6,000	1,984	4,000	2,000
691	Fannie Stone *et al.*	5,900	961	1,900	4,000
693	Fannie Stone *et al.*	7,100	1,250	3,100	4,000
	Cor. Sterling.				
697	Oscar Hollinsed	5,600	1,429	3,600	2,000
699	Thomas Timony *et al.*	4,700	1,350	2,700	2,000
701	Meyer Goldstein *et al.* trs.	4,800	1,384	2,800	2,000

No.	Owner	Total	Sq. Ft.	Land	Building
703	Dora M. Roth	$3,500	1,470	$2,900	$600
705	Thomas Timony *et al.*	4,700	1,341	2,700	2,000
707	Thomas Timony *et al.*	4,900	1,445	2,900	2,000
709, 719	*M. E. Church Ex. Soc.	35,600	6,260	15,600	20,000
	Cor. Williams.				
723, 733	Rox. Stor. Warehouse Co.	74,200	9,694	24,200	50,000
739, 745	Theresa Lovett	21,100	3,699	11,100	10,000
747	Theresa Lovett	7,600	1,768	3,600	4,000
749	Theresa Lovett	7,700	1,857	3,700	4,000
751	Theresa Lovett	7,700	1,844	3,700	4,000
753	Theresa Lovett	10,000	1,588	4,800	5,200
	Cor. Ruggles.				
755, 759	Mary Nichols	11,000	4,278	9,000	2,000
763	Mary S. Dean	6,200	3,576	5,400	800
769, 771	John A. Hope *et al.* trs.	15,000	5,981	9,000	6,000
775	*Boston Baptist Mission	17,500	6,330	9,500	8,000
779	Boston Baptist Mission	2,200	840	1,200	1,000
781, 783	Joseph Warren Co-op. Bk.	6,500	4,490	4,500	2,000
787	Bertha M. Andrews	3,000	1,937	2,500	500
789	Bertha M. Andrews	3,000	1,926	2,500	500
793	Gertrude L. B. Carter	3,800	1,973	3,000	800
795	John H. Carter	3,800	1,973	3,000	800
799	Lee H. Reavis *et al.*	5,800	2,220	3,800	2,000
	Cor. 35 Vernon.				
803	Abraham Frank	46,700	13,224	21,700	25,000
817	Lewis J. Lerner	46,000	17,070	26,000	20,000
827, 829	Lewis J. Lerner	46,700	23,774	29,700	17,000

2, 4	E. Sohier Welch *et al.* trs.	4,000	252	4,000	
8, 14	Leslie Hastings	25,000	2,083	25,000	
24	Leslie Hastings	17,500	1,518	17,500	
	Cor. Warrenton.				
26, 34	Valued on Warrenton Street.				
38, 42	Micah Cutler hrs.	12,000	916	9,200	2,800
46, 50	Isidor Meyer tr.	15,000	1,853	11,100	3,900
62, 66	Attleborough Sav. Bank	15,000	1,564	6,300	8,700
68, 74	Mary C. Murphy tr.	40,000	6,266	25,100	14,900
	Cor. Ohio.				
76, 82	Boraschi Cafe Inc.	8,000	1,190	4,800	3,200
	Cor. Corning.				
84, 86	Peter Trovato	8,000	1,087	4,300	3,700
	Cor. Castle.				
112	Walter A. Hopkins *et al.* trs.	200,000	16,240	67,000	133,000
116, 118	Bernard J. Widronack	16,300	3,252	7,300	9,000
120, 122	Bernard J. Widronack	15,400	2,858	6,400	9,000

No.	Owner	Total	Sq. Ft.	Land	Building
124, 126	Veronica Mileski tr.	$10,500	1,501	$3,800	$6,700
128, 130	Rocco Falcione *et al.*	10,500	1,495	4,500	6,000
	Cor. Cobb.				
*	Roman Cath. Archbishop	172,800	16,211	40,500	132,300
*	City of Boston Playground	48,000	21,952	43,000	5,000
156, 160	Nathan Chapman	8,200	976	2,900	5,300
170, 174	Lilly Miller	8,500	1,164	3,500	5,000
176, 178	Robert Bishop *et al.*	7,000	1,452	4,400	2,600
	Cor. Waterford.				
186, 188	Walton Lunch Co.	50,500	8,994	22,500	28,000
190, 192	Valued at 1095 Washington St.				
	Cor. Garland.				
194, 198	Mary Lynam	7,700	1,264	3,200	4,500
200, 208	Robert H. Shea	25,000	2,728	13,600	11,400
	Cor. Dover.				
210	Morris R. Frank *et al.*	15,000	1,447	10,000	5,000
212, 214	Morris R. Frank *et al.*	8,100	712	2,900	5,200
216	Alfiedo Santoni	6,300	1,339	3,700	2,600
220	Nellie Sullivan	5,700	1,142	2,300	3,400
222	Lois A. Fisk *et al.*	5,800	1,183	2,400	3,400
224	Theodore O. Jacobson *et al.*	5,600	1,085	2,200	3,400
226	Bolus T. Hadge	5,700	1,141	2,300	3,400
228	Realty Inc.	5,900	1,232	2,500	3,400
230	Nedria Habeeb *et al.*	6,300	1,150	2,900	3,400
	Cor. Groton.				
232, 234	Kange Mosie	8,000	1,509	3,800	4,200
236	Mary K. Elias	5,500	1,200	2,400	3,100
238	Annie G. Maloof	6,000	1,200	2,400	3,600
240	Frank Burrows *et al.*	5,500	1,200	2,400	3,100
242	Domenico Di Sciullo	7,100	1,200	3,000	4,100
	Cor. Briggs Place.				
246	Elias Kolel	5,600	1,200	3,000	2,600
248	Levi Furbush	5,000	1,200	2,400	2,600
250	Stephen G. Allen *et al.* trs.	5,000	1,200	2,400	2,600
252	Henry Fine	5,000	1,200	2,400	2,600
254	Henry Fine	5,500	1,200	3,000	2,500
	Cor. Bradford.				
256, 260	Kaled Saleh	28,500	3,402	8,500	20,000
262, 264	John S. Abraham *et al.*	8,000	1,473	2,900	5,100
266, 268	Emma K. Shibley	8,000	1,473	2,900	5,100
270	Nellie Laham *et al.*	8,000	1,473	2,900	5,100
272	Farish M. Botaish	8,000	1,512	3,000	5,000
274	John C. L. Dowling tr.	8,000	1,512	3,000	5,000
276A, 278	Solomon Moses	8,000	1,512	3,000	5,000
280	Hikel Jacob Botaish	8,000	1,512	3,000	5,000
280A	Moses Maloof *et al.*	5,100	1,212	2,400	2,700
282	Amelia Nore	5,100	1,212	2,400	2,700
284	Samuel Shaheen	5,100	1,217	2,400	2,700

No.	Owner	Total	Sq. Ft.	Land	Building
286	Convey'rs T. I. & Mtge. Co.	$5,600	1,240	$2,500	$3,100
288	Boston Penny Sav. Bank	5,600	1,240	2,500	3,100
290	Charles Shahood *et al.*	5,100	1,250	2,500	2,600
292	Abraham K. Fannoney *et al.*	5,100	1,235	2,500	2,600
294	Abraham K. Fannoney *et al.*	5,100	1,243	2,500	2,600
296	Bertha Dubow	5,600	1,157	2,300	3,300
296½	*Baikar Association, Inc.	25,000	3,150	9,400	15,600
	Cor. Waltham.				
298	Vartanoush Der Ghazarian	9,200	1,346	4,000	5,200
300	John E. Rahal *et al.*	5,000	1,386	2,800	2,200
302	Peter Shaheen	5,500	1,386	2,800	2,700
304	Michel N. Soffa	6,000	1,870	3,700	2,300
306	George W. Salomen	6,000	1,870	3,700	2,300
308	Ada Friedman	6,000	1,870	3,700	2,300
310	Thomas George	6,000	1,870	3,700	2,300
312	Lila George	7,000	1,870	3,700	3,300
314	John Abdou	11,000	1,855	5,500	5,500
	Cor. Union Park Street.				
316	Martha E. Gallert *et al.* trs.	12,400	2,495	7,400	5,000
318	Samuel J. Sullivan *et al.*	6,200	2,099	4,200	2,000
320	Max Frank	6,500	2,099	4,200	2,300
322	Manera Maloof	6,700	2,099	4,200	2,500
324	Home Owners Loan Corp.	6,700	2,099	4,200	2,500
326	Haroutun Valadian	6,600	2,062	4,100	2,500
328	Julius Dangel	5,400	1,435	2,900	2,500
330	William Laxson	5,300	1,415	2,800	2,500
332	Elizabeth Brady *et al.*	5,500	1,495	3,000	2,500
334	James A. Cotter	5,500	1,515	3,000	2,500
336	Julia M. Cronin	6,300	1,945	3,800	2,500
338	Michael C. Fannaras	5,300	1,324	2,600	2,700
340	Michael C. Fannaras	5,000	1,070	2,100	2,900
342, 346	Sadie Abdallah tr.	11,500	2,400	6,000	5,500
	Cor. Pelham.				
348	Josephine M. Karageozian	4,500	1,273	2,500	2,000
350	Joseph A. Batal	4,500	1,262	2,500	2,000
352	Joseph A. Batal	4,500	1,275	2,500	2,000
	Cor. West Dedham.				
362, 366	Lila Hodge	7,600	1,530	4,600	3,000
368	Anna S. Wilkins *et al.*	4,300	1,300	3,300	1,000
370	Josephine McDonald	3,500	1,060	2,600	900
372	Agnes Ferrara	3,500	1,000	2,700	800
374	Home Owners Loan Corp.	2,500	915	2,300	200
376	Elizabeth M. Keane	3,100	918	2,300	800
378	John Abbott *et al.* trs.	3,400	915	2,600	800
380, 384	Clara J. Nightingale	6,400	1,803	5,400	1,000
	Cor. West Canton.				

No.	Owner	Total	Sq. Ft.	Land	Building
390	Jeannette Stone	$5,500	1,350	$4,100	$1,400
392, 394	Abraham Sandler tr.	11,600	2,088	5,600	6,000
	Cor. Haven.				
446	Helen Glennon *et al.*	4,900	1,452	2,900	2,000
448	Mary Sayr	4,900	1,452	2,900	2,000
450	Anna F. Hayes	4,900	1,452	2,900	2,000
452, 452A	Joseph E. Jadoon *et al.*	7,800	1,584	4,800	3,000
	Cor. Rutland.				
454	See 24 Rutland St.				
456	Annie E. Harold	4,300	1,134	2,300	2,000
458	Mary Kelley	3,300	1,134	2,300	1,000
460	John J. Hasson	4,600	1,134	2,600	2,000
	Cor. Cumston Place.				
462	Pearl E. Jackson	4,200	1,417	3,200	1,000
464	Elinore Donoghue *et al.*	3,600	1,386	2,800	800
466	Amelia Ghiz	3,800	1,386	2,800	1,000
468, 470	John Joseph *et al.*	7,500	1,512	4,500	3,000
	Cor. West Concord.				
474	Josephine Sreda	11,400	1,104	4,400	7,000
476	Josephine Sreda	10,900	2,363	5,900	5,000
478	Delia B. Crowley	11,900	2,364	5,900	6,000
480	Convey'rs T. I. & Mtge. Co.	12,000	2,415	6,000	6,000
	Cor. De Blois.				
482, 490	Saul Rosen	16,800	1,956	6,800	10,000
	Cor. Worcester.				
494, 500	Warren Inst. for Sav'g	19,000	2,016	7,000	12,000
	Cor. Stevens				
502	Angelina M. Whalen *et al.*	4,100	1,345	3,100	1,000
504	Nettie D. Pack	4,700	1,348	2,700	2,000
506	Jennie Habeeb	4,000	1,022	2,000	2,000
508	Aida M. Bourne	4,000	1,028	2,000	2,000
510, 512	Mary A. Winslow tr.	3,500	1,160	2,000	1,500
	Cor. West Springfield.				
514, 516	W. Mark Noble, Jr. *et al.* trs.	5,000	1,314	3,700	1,300
518	Julia Francis	4,100	1,098	2,100	2,000
520	Maria Landrum	4,300	1,175	2,300	2,000
	Cor. Comet Place.				
540	Mary Hanley	3,800	796	1,800	2,000
542	William Hanley	3,800	796	1,800	2,000
544	Charles F. Pagani	4,000	1,017	2,000	2,000
546	George Sakers *et al.*	4,000	1,017	2,000	2,000
548	George B. Rittenberg	4,500	1,017	2,500	2,000
	Cor. Northampton.				
550, 552	Harris Frank	5,000	900	2,400	2,600
554	Harris Frank	4,200	900	2,000	2,200
556	Harris Frank	1,900	900	1,700	200
558, 558A	Harris Frank	1,900	900	1,700	200

You Do Not Pay Rent Years in Advance— Why Your Insurance?

WAMCO

Buy WAMCO *Insurance*
WILLIAM A. MULLER & CO., Corp.
99 Water St. Business Est. 1847 Boston

No.	Owner	Total	Sq. Ft.	Land	Building
560	Harris Frank	$1,900	900	$1,700	$200
562, 564	†City of Boston	4,900	2,950	4,900	
	Cor. Camden.				
572	Rose Gibran	3,200	2,700	2,700	500
574, 576	Bessie Kaplan	5,200	3,435	5,200	
578, 580	Bessie Kaplan	8,800	3,855	5,800	3,000
584, 586	Bessie Kaplan	7,200	2,330	4,700	2,500
588, 594	Cambridge Trust Co.	9,500	7,247	9,000	500
	Cor. Lenox.				
598, 606	Suffolk Sav'gs Bank	14,000	9,119	14,000	
608	Thomas A. Blake	7,900	2,307	4,400	3,500
610	Albert E. Costa	7,900	2,321	4,400	3,500
612	S. G. Allen *et al.* excrs	8,100	2,673	4,600	3,500
614	Debby Goodman	8,200	2,691	4,700	3,500
616	Katherine A. Clark	7,700	2,421	4,200	3,500
618	I. Goodman Co.	7,700	2,461	4,200	3,500
622	Jacob Kaplan	5,400	4,847	4,900	500
624, 626	Charles S. Nollman	6,000	2,411	4,600	1,400
628	Edward Moakley	2,600	1,335	2,600	
630, 632	N. E. Hosp'l for Women *et al.*	4,600	1,162	2,100	2,500
r. 634	Edward Moakley	2,000	4,875	1,200	800
634	Edward Moakley	4,000	1,406	2,700	1,300
636, 640	Charles S. Nollman	6,100	1,728	3,300	2,800
	Cor. Woodbury.				
644	Charles G. Way	8,000	5,050	7,600	400
648, 652	Charles G. Way	6,500	1,392	3,500	3,000
	Cor. Arnold.				
654, 658	Paula Barkshak	6,600	4,820	6,600	
660	Henry C. Meade *et al.*	3,100	1,131	2,100	1,000
662	Jesse Good R. E. Trust, Inc.	4,000	1,349	2,500	1,500
664	John J. Mulligan	3,000	1,314	2,500	500
666	Anna Z. Sweet	4,500	1,739	3,500	1,000
	Cor. Ball.				
670	John J. Mulligan	3,700	1,359	2,700	1,000
672	John J. Mulligan	3,100	1,197	2,100	1,000
674	Charles A. Gage	4,100	1,167	2,100	2,000
676	Edmund C. Rochester *et al.*	4,100	1,165	2,100	2,000
	*Twelfth Baptist Church	22,000	5,869	12,000	10,000
	Cor. Madison.				
686-692	Jesse Goode R. E. Trust Inc.	19,000	6,046	12,000	7,000
694	Alice L. Lynch	3,000	1,187	2,100	900
696	Amy E. S. Jones	3,000	1,140	2,000	1,000
698	Walter Donovan *et al.*	3,000	1,076	2,100	900
	Cor. Sterling.				
702, 704	Warren Inst. for Savings	6,400	1,366	3,400	3,000

No.	Owner	Total	Sq. Ft.	Land	Building
706, 708	Gertrude Sherman	$5,500	1,305	$2,600	$2,900
710	Simon Stone *et al.*	5,500	1,341	2,700	2,800
	*Seventh Day Adv. Assn.	12,000	2,496	5,000	7,000
714	Joseph Neustadt	5,200	1,354	2,700	2,500
716	Joseph Neustadt	5,100	1,297	2,600	2,500
718	Rebecca Turchon	5,000	1,227	2,500	2,500
720	Rebecca Turchon	7,500	1,806	4,500	3,000
	Cor. Williams.				
724	Sadie Kadish	12,000	1,903	4,800	7,200
726	Randall M. Holloway *et al.*	6,500	1,337	2,700	3,800
730, 734	Julius Carson	7,400	1,202	2,400	5,000
736	Holy Christian Church	4,000	2,140	3,700	300
738	*Holy Christian Church	4,600	2,492	4,400	200
740, 744	Lowell Five Cents Sav. Bk.	12,000	1,616	3,200	8,800
	Cor. Winthrop Place.				
746	Herman Lovett *et al.* trs.	16,000	4,405	8,400	7,600
750	Herman Lovett *et al.* trs.	13,500	4,705	8,500	5,000
	Cor. Ruggles.				
758	Samuel Novick	4,400	1,356	2,400	2,000
762, 766	Bertha Carp	18,000	2,974	5,200	12,800
770	John P. Harris	5,300	2,223	3,300	2,000
772, 774	I. G. Realty Co.	10,000	2,734	4,800	5,200
	John K. Sartwell	2,500	3,132	2,500	
782	George S. Clay *et al.*	5,000	3,036	3,000	2,000
784	Volunteer Co-op. Bank	2,500	1,740	1,700	800
786	Volunteer Co-op. Bank	2,400	2,000	2,000	400
788	Michael Kearns	3,800	2,956	3,000	800
r. 792	Annie Gould	2,200	1,473	1,500	700
792	Mary E. O'Hara	3,200	1,750	2,600	600
r. 794	James Doherty *et al.*	1,900	1,395	1,400	500
794	Inst. for Savings in Roxbury	5,500	1,668	2,500	3,000
796	Hilma M. Callahan	4,900	2,948	4,400	500
	Cor. Vernon.				
806	F. C. Church, Jr., *et al.*	30,300	14,126	28,300	2,000
808	Shell Union Oil Corp.	17,600	7,318	14,600	3,000
S. Side	Boston El. R'way Co.	19,000	12,650	19,000	
832	Jessie Sennett	5,000	2,025	4,000	1,000

SHAWMUT STREET

9, 11	The Mass. Gen. Hospital	28,000	2,688	27,000	1,000
13, 15	Hairenik Association	60,000	3,183	57,300	2,700
17	Honora E. Quealey *et al.*	7,500	702	5,600	1,900
19	Cyrus Sargeant *et al.*	7,300	700	5,600	1,700
	Cor. Church.				
6	Albert H. Eichorn *et al.*	3,500	760	3,300	200
8, 14	Included with 15, 17 Piedmont Street.				

No.	Owner	Total	Sq. Ft.	Land	Building
16	Florence E. Pratt	$7,000	777	$5,200	$1,800
18	Helen E. Goodnow	8,500	744	5,100	3,400
20	A. Eric Sasburg	10,000	830	5,800	4,200
22	Elizabeth M. Sullivan *et al.*	5,500	402	2,800	2,700

SHEAFE STREET

5	Fannie Rossetti	11,000	1,082	2,200	8,800
7	Rosario Pedi *et al.*	11,000	1,080	2,200	8,800
9	Pietro Moschella *et al.*	4,500	1,100	2,200	2,300
11	Pietro Moschella *et al.*	16,500	2,748	5,500	11,000
13	Adamo Abruzzese	10,500	1,900	3,800	6,700
15	Salvatore Masiello	9,500	1,700	3,400	6,100
17	Generoso Cella	8,000	1,203	2,400	5,600
19	Antonio Di Angelis *et al.*	8,000	1,203	2,400	5,600
21	Conchetta Cataldo	7,500	1,112	2,400	5,100
23	Mary Palermo	7,500	1,203	2,400	5,100
25	Giuseppe Chiuccariello *et al.*	10,000	1,206	2,400	7,600
27	Pietro Moschella *et al.*	10,000	1,425	2,900	7,100
29	Carmela Covino	9,500	1,218	2,400	7,100
30	Michele Lochiatto *et al.*	7,500	950	1,900	5,600
31	Michele Lochiatto *et al.*	7,500	1,005	2,000	5,500
33	Anastasia Mazzaro	9,500	1,370	2,700	6,800
35	Felice Reppucci *et al.*	7,000	1,500	3,000	4,000
37	Pietro Moschella *et al.*	13,000	2,365	4,700	8,300
41	Donata Rossi *et al.*	12,000	1,635	3,300	8,700
43	Rosa Marino	9,000	870	2,600	6,400

4, 6	Francesco P. Fiore *et al.*	8,500	969	2,900	5,600
8, 10	Calerio Prisco *et al.*	12,000	1,057	3,200	8,800
16, 18	Mariannina LoPilato	20,000	2,645	5,300	14,700
20	Frieda Bukoff	20,000	2,051	4,100	15,900
22	Massimino Luongo *et al.*	8,500	1,030	2,100	6,400
24	Antonio DiPaolo *et al.*	9,500	1,116	2,200	7,300
26, 28	Giovanni Cerrone *et al.*	13,000	2,374	4,700	8,300
32	Felice Farrantino *et al.*	7,000	801	1,600	5,400
34	Biaggio DeLuca *et al.*	6,500	774	1,500	5,000
36	Manuela Di Pietro	6,500	774	1,500	5,000
38	Rosa Cirignano	6,500	774	1,500	5,000
40, 42	Anthony Orlandella	17,000	1,712	5,100	11,900

SHERWIN STREET

1	Israel Dores *et al.*	2,200	871	600	1,600
3	Israel Dores *et al.*	2,200	790	600	1,600
5	Abraham Moskow	2,200	790	600	1,600

No.	Owner	Total	Sq. Ft.	Land	Building
2	Ulisse Pulcinelli *et al.*	$2,400	1,084	$800	$1,600
4	Ulisse Pulcinelli *et al.*	2,200	884	600	1,600
Lot 23	Emilia Puccinello	800	675	500	300

SINGLETON STREET

1	Guiseppe Scilbia *et al.*	2,100	900	500	1,600
3	Guiseppe Scilbia *et al.*	2,200	945	600	1,600
2	O. C. Trust Co. tr.	1,800	1,029	600	1,200
4	O. C. Trust Co. tr.	1,800	971	600	1,200
Lot 20	William E. Robinson	400	745	400	

SLEEPER STREET

11, 37	Boston Wharf Co.	352,700	45,193	158,000	194,700
51	United Shoe Mach. Co.	405,000	19,398	77,600	327,400
	East Side.				
30	United Shoe Mach. Co.	63,000	10,523	36,800	26,200
68, 88	N. Y., N. H. & H. R.R. Co.	75,000	26,700	74,300	700
	West Side.				

SMITH COURT

3	Elinor K. B. Snow	4,600	1,711	2,600	2,000
5	Elinor K. B. Snow	2,200	667	1,000	1,200
7	Effie V. Jordan	2,300	544	800	1,500
4	Valued at 38 South Russell Street.				
	Cor. Holmes Alley.				
	*Congregation Lebaviz	11,000	3,277	5,800	5,200
2	Rhoda J. Ryan	4,300	1,536	2,300	2,000

SNELLING PLACE

1	Floriano Monaco	4,500	609	600	3,900
2	Lucido Colorusso	4,500	618	600	3,900
3	Michaele Cobitoso *et al.*	4,500	630	600	3,900
	*City of Boston	300,000	9,427	18,900	281,100

SNOWHILL STREET

9	Michael Casoli *et al.*	1,300	660	1,300	
11	Angelo Cataldo	7,000	1,034	2,100	4,900
13	Fiorente Ruggiero *et al.*	6,500	942	1,900	4,600
15	Filomeno Leone	5,000	654	1,300	3,700
17	Francesco Capone *et al.*	7,500	917	1,800	5,700
19, 21	Francesco Laricca	5,500	950	1,900	3,600
31	Rosa La Rosa	8,500	907	1,800	6,700
33	Teresa Fortunato *et al.*	6,500	640	1,300	5,200
	Cor. Hull.				
42, 46	Michele Belmonte *et al.*	15,000	1,525	4,600	10,400

Wm. Pease O'Brien
Commercial Real Estate 209 Washington St.

No.	Owner	Total	Sq. Ft.	Land	Building
47	Giuseppe Ciampa hrs. *et al.*	$2,000	422	$800	$1,200
48	Guiseppe Ciampa hrs.	2,800	699	1,400	1,400
49	Carmela Di Gregorio	3,000	863	1,700	1,300
50	Angelina Vettraino	6,000	833	1,700	4,300
51	Carmine Fiorentino *et al.*	5,500	675	1,400	4,100
52	Carmine Fiorentino	5,400	650	1,100	4,300
53	Robert S. Chase *et al.*	2,300	625	1,300	1,000
54	Robert S. Chase *et al.*	3,000	430	1,300	1,700
55	Joseph Dotoli	4,000	743	1,500	2,500
56	Salvatore Cogliano	3,000	593	1,200	1,800
57	Anthony V. Profita	4,800	536	1,100	3,700
58	Antonio Caprigno *et al.*	6,500	735	1,500	5,000
59	Theresa Novello *et al.*	6,500	791	1,600	4,900

SOMERSET STREET

3	Thompson S. Sampson, Jr.	32,000	1,900	23,600	8,400
5	Waldorf System Inc.	45,000	1,975	25,700	19,300
	Cor. Pemberton Square.				
	Court House valued on Pemberton Square.				
39, 43	Home Savings Bank	170,000	7,964	79,600	90,400
	Cor. Howard.				

8, 12	*Harry E. Burroughs Newsboys Foundation, Inc.	225,000	8,000	128,000	97,000
14	Boston City Club	557,000	11,628	116,300	440,700
	Cor. Ashburton Place.				
16	*Boston Archt. Club	40,000	2,300	25,300	14,700
18	*Simmons Female College	35,000	2,264	22,600	12,400
20	*Comth. of Mass.	800,000	7,929	126,900	673,100
24	Rosalind E. Savage	15,000	2,500	10,000	5,000
26	Cyrus Sargeant *et al.*	10,000	2,953	8,100	1,900
28	Cyrus Sargeant *et al.*	15,000	1,575	7,900	7,100

SOUTH STREET

13, 23	Thompson's Spa Inc.	230,000	5,287	132,000	98,000
25, 27	Boston S. D. & Tr. Co. trs.	58,000	2,514	38,000	20,000
31, 33	Chas. F. Dutch *et al.* trs.	50,000	2,942	43,000	7,000
39	Home Savings Bank	51,000	2,945	44,000	7,000
43	Mass. Hosp'l Life Ins. Co.	51,000	2,857	43,000	8,000
49, 51	Mass. Hosp'l Life Ins. Co.	47,000	2,603	39,000	8,000
55, 59	Henry G. Lapham	50,000	2,798	42,000	8,000
63, 65	Mass. Hosp'l Life Ins. Co.	52,000	2,713	43,000	9,000
67, 71	Abraham C. Ratshesky *et al.* trs.	60,000	2,820	51,000	9,000

C. W. Whittier & Bro. ***Real Estate Brokers***
82 DEVONSHIRE STREET SHAWMUT BANK BUILDING
Selling, Leasing and Management of Business Property a Specialty

No.	Owner	Total	Sq. Ft.	Land	Building
73, 75	J. S. Barnet & Sons, Inc.	$89,000	2,619	$74,000	$15,000
	Cor. Essex.				
103, 107	Willard P. Smith *et al.*	220,000	10,695	170,000	50,000
121, 123	Robt. H. Gardiner *et al.* trs.	41,000	1,777	32,000	9,000
127, 131	Lucius Beebe & Sons Inc.	144,000	7,058	114,000	30,000
137, 139	Geo. L. De Blois *et al.* trs.	37,800	2,064	31,000	6,800
143, 145	Geo. L. De Blois *et al.* trs.	138,300	7,399	125,800	12,500
	Cor. Beach.				
179, 193	Lincoln Management Corp.	135,000	4,761	95,200	39,800
195, 201	Edith Foster	170,000	7,131	107,000	63,000
207, 209	R. H. Gardiner *et al.* trs.	100,000	4,864	73,000	27,000
	Anastasia Keefe tr.	14,000	872	13,000	1,000
	Cor. Kneeland.				
14	R. H. Storer *et al.* trs.	125,000	7,080	106,800	18,200
	(Linwood Place.)				
16, 18	Proctor Ellison Co.	38,000	1,182	33,000	5,000
20, 22	Proctor Ellison Co.	36,000	1,075	30,000	6,000
24, 26	Proctor Ellison Co.	37,000	1,045	32,000	5,000
	Cor. Linwood Place.				
30, 40	H. L. Shattuck *et al.* trs.	245,000	10,358	210,000	35,000
	Cor. Waverly Place.				
44, 46	Richard Young hrs.	50,000	1,997	45,900	4,100
48, 50	Richard Young hrs.	56,000	2,165	44,000	12,000
52, 54	Richard Young hrs.	85,000	2,534	71,000	14,000
	Cor. Essex.				
58, 64	Perkins Inst. for the Blind	140,000	3,846	116,000	24,000
68, 74	Provident Inst. for Sav'gs	50,000	1,757	46,200	3,800
	Cor. East.				
76, 86	Mass. Soc. Prevention Cruelty to Animals	150,000	4,462	125,000	25,000
90, 94	Harry L. Rice *et al.* trs.	50,000	2,223	40,000	10,000
96, 100	Harry H. Ham *et al.* trs.	48,000	2,082	38,000	10,000
102, 106	Elmwood Investment Co.	48,000	2,125	38,000	10,000
108, 112	A. C. Ratshesky *et al.* trs.	43,000	1,834	33,000	10,000
114, 122	Valued at 130 Beach Street.				
	Cor. Beach.				
164, 172	Katherine C. Piper	37,000	2,267	35,000	2,000
184, 190	Walter C. Lewis	140,000	6,037	90,500	49,500
192, 194	E. Sohier Welch *et al.* trs.	62,000	2,950	50,200	11,800
210, 212	Albert R. Rosenthal, hrs.	Valued at 769 Atlantic Avenue.			

SOUTH CEDAR PLACE

1	Henry G. Smith *et al.*	Valued at 20 Melrose Street.			
2	Placido Pandolfino *et al.*	3,500	1,327	2,000	1,500

No.		Owner	Total	Sq. Ft.	Land	Building
		Cor. Pitts.				
1,	5	Boston Manage't Corp.	$20,000	2,785	$11,100	$8,900
7,	9	Rosario Tortorella	14,500	1,957	3,900	10,600
	11	Concetta F. Mondello	5,000	927	1,900	3,100
	13	Wendell H. Marden tr.	4,500	855	1,700	2,800
	15	Katherine Scalia	7,500	1,300	2,600	4,900
	17	Margaret Sansone	7,500	791	1,600	5,900
19,	23	Valued at 126 Merrimac St.				
	25	Antonio De More *et al.*	9,000	1,228	2,500	6,500
29A,	31	O. C. Trust Company tr.	12,500	1,805	3,600	8,900
	33	Luigi Cassaro *et al.*	10,500	1,218	3,000	7,500
	37	Luigi Cassaro *et al.*	11,000	1,225	3,700	7,300
	39	Sarah Shapiro	15,000	1,208	6,000	9,000
		Cor. Norman.				
	45	Anthony A. Bicchieri	7,000	1,370	4,100	2,900
	49	Luigi Sarni *et al.*	7,000	1,110	2,200	4,800
	51	Letterio Salmere	8,000	1,080	2,200	5,800
	53	Patrick J. Swift	7,500	1,169	2,300	5,200
55,	57	Abele G. Panico	7,500	1,169	2,300	5,200
	59	Mary Pennacchio	7,500	1,169	2,300	5,200
8,	12	Valued at 44, 46 Pitts Street.				
16,	18	Olympia Sannella	14,000	3,170	6,300	7,700
	20	Jennie De Maggio *et al.*	16,000	1,869	7,500	8,500
		Cor. Hale.				
	28	Dora M. Gottfried	20,000	1,988	8,000	12,000
30,	32	Margaret Sansone	9,500	1,310	3,300	6,200
	34	Margaret Sansone	7,500	1,960	4,900	2,600
		Cor. Norman.				
	54	Antoinina Caccicio	5,200	800	3,200	2,000
	56	Antoinina Caccicio	5,000	750	3,000	2,000

SOUTH MARKET STREET

		Cor. Merchants Row.				
1,	3	Geo. L. De Blois *et al.* trs.	66,000	1,820	63,700	2,300
4,	5	Mary Schlesinger *et al.* trs.	42,000	1,495	37,400	4,600
6,	7	Patten Restaurant Co.	34,000	1,495	32,900	1,100
8,	9	Patten Restaurant Co.	34,000	1,495	32,900	1,100
11,	15	Wm. H. Slocum *et al.* trs.	84,000	2,990	65,800	18,200
16,	18	Wm. H. Slocum *et al.* trs.	37,000	1,500	33,000	4,000
19,	20	Francis C. Cassidy	37,000	1,495	32,900	4,100
21,	23	C. W. Chamberlain *et al.* trs.	38,000	1,495	32,900	5,100
24,	25	C. W. Chamberlain *et al.* trs.	42,000	1,495	33,000	9,000
26,	27	Joseph Morrill *et al.* trs.	42,000	1,500	33,000	9,000
29,	31	Joseph Morrill *et al.* trs.	37,000	1,500	33,000	4,000
32,	33	R. D. Sears *et al.* trs.	50,000	1,500	33,000	17,000

C. W. Whittier & Bro. ***Real Estate Brokers***
82 DEVONSHIRE STREET SHAWMUT BANK BUILDING
Selling, Leasing and Management of Business Property a Specialty

No.	Owner	Total	Sq. Ft.	Land	Building
34, 35	Robert B. Stone *et al.* trs.	$37,000	1,495	$32,900	$4,100
36, 37	P. & F. of Harvard Coll.	35,000	1,495	32,900	2,100
38, 40	Craig Hapgood Co.	37,000	1,495	32,900	4,100
41, 42	Angelo Realty Co.	37,000	1,495	32,900	4,100
43, 44	Angelo Realty Co.	37,000	1,495	32,900	4,100
45, 46	Hicks & Hodges Co.	37,000	1,500	33,000	4,000
47, 48	George T. Cruft	37,000	1,495	33,000	4,000
49, 50	Anna E. Tarkey	57,000	1,495	41,900	15,100
52, 53	James Egerton hrs. *et al.*	80,000	1,820	72,800	7,200
	Cor. Commercial.				
69, 71	Harry S. Hall	60,000	2,555	51,100	8,900
73, 75	Boston S. D. & Tr. Co. tr.	50,000	2,555	40,900	9,100
77, 79	Federal Realty Corp'n.	40,000	2,555	35,800	4,200
81, 83	Wilson & Co.	50,000	2,555	35,800	14,200
85, 87	Samuel H. Hudson	45,000	2,555	35,800	9,200
89, 91	Boston S. D. & Tr. Co. trs. *et al.*	45,000	2,555	35,800	9,200
93, 95	Charles Stetson tr.	43,000	2,555	35,800	7,200
97, 115	John White, Jr., *et al.* trs.	85,000	7,331	80,600	4,400
70, 72	Charles Stetson tr.	55,000	2,493	49,800	5,200
74, 78	Lizzie McClure Bird	40,000	1,916	36,400	3,600
80, 82	Geo. K. Clarke *et al.* trs.	38,000	1,854	33,400	4,600
84, 86	P. & F. of Harvard Coll.	36,000	1,792	30,500	5,500
88, 92	Carolyn H. Smith *et al.*	45,000	2,278	38,700	6,300
94	John White, Jr., *et al.* trs.	22,000	1,058	19,000	3,000

SOUTH RUSSELL STREET

11	Annie Siegel	7,000	980	2,900	4,100
13	Columbian Nat. Life Ins. Co.	8,000	765	2,300	5,700
15	Margaret M. McChesney	1,800	336	1,000	800
17	Columbian Nat. Life Ins. Co.	14,000	1,348	4,000	10,000
19	Wendla M. Salim	6,500	878	2,600	3,900
21	Pearl J. Roberts	3,800	504	1,500	2,300
23	Ethel P. Potter	6,500	505	1,500	5,000
25	Franc H. Schulz	5,700	630	1,900	3,800
27	Arthur Jones	5,200	630	1,900	3,300
29	Grace M. McClary	5,200	650	1,900	3,300
31	Bessie N. Page *et al.*	6,700	650	1,900	4,800
33	Grace L. Vaughn	6,200	670	2,000	4,200
35	Selma Peckerman	6,200	665	2,000	4,200
37	Annie Siegel	9,000	647	1,900	7,100
39	Anne E. Ranney	4,700	630	1,900	2,800
41	Elmer G. Larson	8,800	656	2,000	6,800
43	A. A. Linnell *et al.* excrs.	5,300	1,440	4,300	1,000

No.	Owner	Total	Sq. Ft.	Land	Building
47	Marcien Janckes tr.	$7,700	700	$2,100	$5,600
49	Marcien Janckes tr.	7,700	700	2,100	5,600
8	Fannie Springer	7,100	811	2,400	4,700
12	Fannie Springer	7,100	867	2,600	4,500
14	Annie McGonagle *et al.*	6,000	750	2,000	4,000
16	Leon Chalfen	6,500	768	2,300	4,200
18	Jessie M. Torey tr.	4,500	769	2,300	2,200
34	Joseph Shelevsky	15,500	1,820	5,500	10,000
36	Bessie Glassman	8,500	1,114	3,300	5,200
38, 38A	Joe Shneider	14,000	1,933	5,800	8,200
40, 40A	Oscar E. Blomquist	8,000	1,084	3,300	4,700
42	Thomas Williams	7,500	1,183	3,600	3,900
44	Annie E. Ramey	8,000	1,186	3,600	4,400
46	John F. O'Brien *et al.*	5,800	1,188	3,600	2,200
48	Hazel C. Gow	5,800	1,190	3,600	2,200
50	Joshua Backus dev.	5,200	1,192	3,200	2,000
52	Edward B. Lunn tr.	11,500	1,194	3,600	7,900
54	Edward B. Lunn tr.	11,500	1,237	3,800	7,700
56	John F. Cranston *et al.*	11,500	1,269	3,800	7,700
58	John F. Cranston *et al.*	11,500	1,267	3,800	7,700
	SPEAR PLACE				
3	Toney Zine *et al.*	4,000	651	2,600	1,400
4	Toney Zine *et al.*	1,800	672	1,800	
5	Toney Zine *et al.*	1,900	689	1,900	
Form 6, 7, 8	Mary C. Murphy tr.	7,000	3,510	7,000	
	SPRING STREET				
5	Morris Lipper *et al.*	6,900	964	1,900	5,000
7	Harris Tarlinsky	7,300	1,720	2,600	4,700
9-11	Guiseppe Russo *et al.*	7,000	1,016	1,500	5,500
r. 11	Abraham Gelb	1,900	1,117	1,100	800
13	Ida Gordon	5,000	975	1,500	3,500
15	Boston S. D. & Trust Co. tr.	6,300	1,700	2,500	3,800
17	Sarah Golner	12,600	1,745	2,600	10,000
19	Valued at 191, 193 Chambers Street.				
	Cor. Chambers.				
27, 29	Valued at 190, 194 Chambers Street.				
31, 35	Israel Shapiro	17,800	5,784	11,600	6,200
	Cor. Milton.				
37	Merchants Co-op. Bank	6,500	1,000	2,000	4,500
39	Esther Slosberg *et al.*	10,000	1,000	2,000	8,000
41	Lena Yarchin *et al.* trs.	4,800	1,027	2,100	2,700
43	Lena Yarchin *et al.* trs.	4,800	1,027	2,100	2,700
45	Tillie Silver	9,000	1,002	2,500	6,500
	Cor. Poplar.				

No.	Owner	Total	Sq. Ft.	Land	Building
49	Pauline Weiner	$5,500	660	$1,300	$4,200
51	Julius Margolis	10,700	1,334	2,700	8,000
53	Philip Winnick *et al.*	11,400	1,317	2,700	8,700
55	Warren Instn. for Sav'gs	6,300	525	1,300	5,000
57	*Mass. General Hospital	2,500	694	2,500	
59	Sarah Rosenberg	6,000	792	2,000	4,000

Cor. Leverett.

2	Valued at 100 Leverett Street.				
4	Bennie Shenker	7,000	924	1,800	5,200
6	Marlyn Miller *et al.*	6,400	924	1,400	5,000
8	Philip Schwachman	7,000	1,000	1,500	5,500
10	Beatrice Realty Co.	6,100	898	1,300	4,800
12	Ralph H. Hermann	5,800	897	1,300	4,500
14	Anna C. Maguire	6,300	847	1,300	5,000
16	Henry Lesser	11,600	1,715	2,600	9,000
18	Harry Lesser	11,000	1,716	3,100	7,900
26, 28	Valued at 182, 186 Chambers Street.				
30	Walter S. Fox *et al.* trs.	11,000	1,756	3,500	7,500
32	Gussie Schnipper	12,400	1,600	3,200	9,200
34, 36	Henry Lesser	8,800	1,000	2,000	6,800
38, 44	Henry Lesser	20,800	2,160	5,400	15,400
	Cor. Poplar.				
48	Julius Sundook	6,900	971	1,500	5,400
50	Henry M. Swift	6,800	1,344	2,000	4,800
52	Ida Margolis	7,000	1,274	1,800	5,200
54	Ida Margolis	7,000	1,126	1,700	5,300
56, 58	Realty Inc.	11,500	1,797	2,700	8,800
60	Mary Simblist	15,300	1,100	2,700	12,600
	Cor. Allen.				

SPRING STREET COURT

1	*Mass. General Hospital	900	667	900	
2	*Mass. General Hospital	900	700	900	
3	*Mass. General Hospital	800	618	800	
4	*Mass. General Hospital	1,200	1,000	1,200	
5	Michael Andelman	1,900	707	700	1,200

SPRUCE STREET

1	Reg. H. Johnson *et al.*	22,500	1,496	16,500	6,000
	Cor. Chestnut.				
3	Clarence H. Pond	21,000	1,230	11,100	9,900
r.	Women's Republican Club	12,500	2,460	12,500	

No.	Owner	Total	Sq. Ft.	Land	Building
	r. Women's Republican Club	$12,500	1,230	$6,100	$6,400
	2 Mary S. Curtis	32,000	1,435	15,800	16,200
	Cor. Chestnut.				

STANHOPE STREET

13,	19 Edmund W. Reardon *et al.*	20,000	4,420	13,300	6,700
21,	23 Wm. F. Read *et al.*	18,000	1,804	7,200	10,800
25,	27 Automotive Rad. Corp.	10,500	1,760	5,300	5,200
	29 Automotive Rad. Corp.	12,300	1,760	5,300	7,000
31,	33 Samuel Robinson	12,600	2,400	7,200	5,400
35,	37 Philip J. Crossman	11,600	2,400	7,200	4,400
	39 Leland F. Powers	10,300	1,760	5,300	5,000
	41 Gundlach's Hofbrau Inc.	12,300	1,760	5,300	7,000
	43 Gundlach's Hofbrau Inc.	12,000	1,810	5,400	6,600
	45 Arthur A. Williams	9,400	1,760	5,400	4,000
	Cor. Morgan.				
40,	48 James H. Proctor *et al.* trs.	140,000	8,744	70,000	70,000
	50 Louis K. Liggett	23,600	2,955	23,600	
54,	56 Louis K. Liggett	30,000	3,338	30,000	
	Cor. Clarendon.				
62,	64 John P. Meade *et al.* trs.	40,000	3,389	27,100	12,900
	68 Samuel Robinson *et al.*	57,000	5,355	27,700	29,300
70,	78 Samuel Robinson	57,000	8,116	40,600	16,400

STANIFORD PLACE

	1 New York Mattress Co.	2,000	850	900	1,100
	2 New York Mattress Co.	1,000	700	700	300
	3 Peter Rutkowske *et al.*	4,000	650	700	3,300
	4 Vincent Bishop	3,000	496	500	2,500
	5 Archy C. Walling	1,000	230	200	800
12,	16 Valued at 91 Cambridge Street.				

STANIFORD STREET

	1 Joseph Bankowski	11,000	1,900	5,700	5,300
	3 Jemina Buchan	9,000	1,900	5,700	3,300
	5 Frank Imbroglia *et al.*	15,000	1,900	5,700	9,300
	7 Convey'rs T. I. & Mtge. Co.	16,000	1,900	5,700	10,300
	9 Convey'rs T. I. & Mtge. Co.	17,000	1,600	6,400	10,600
	Cor. Staniford Place.				
	11 John B. La Corcia *et al.* trs.	22,000	2,655	8,000	14,000
	13 Domenico Latorraca *et al.*	8,000	1,170	3,500	4,500
	15 James E. Southern	8,000	1,200	3,600	4,400
	17 *Salv. Army of Mass. Inc.	12,000	2,000	6,000	6,000
	Cor. Green.				

No.	Owner	Total	Sq. Ft.	Land	Building
21	Franklin Sav. Bank	$11,000	1,430	$5,700	$5,300
23	Franklin Sav. Bank	11,000	1,160	5,900	5,100
63, 67	Mendel Kern *et al.*	18,000	1,573	12,700	5,300
69	Rebecca Cohen	9,000	1,081	5,500	3,500
73, 75	Concetta Cataldo	13,000	973	4,900	8,100
77, 79	I. Witt Realty Co.	9,000	900	4,500	4,500
81	Rebecca Cohen	7,000	917	3,600	3,400
85	Freda Pill	6,500	913	3,600	2,900
91, 93	Ralph Pill *et al.*	15,000	2,074	8,400	6,600
97, 99	Home Savings Bank	6,000	1,000	4,000	2,000
101, 103	J. H. Soliday *et al.* trs.	6,000	1,000	4,000	2,000
105, 107	Merrimac Mission Inc.	5,700	792	3,100	2,600
109, 111	Charles Realty Co. Inc.	5,600	900	3,600	2,000
113, 115	Brothers Realty Co. Inc.	7,000	900	4,500	2,500
117, 119	Brothers Realty Co. Inc.	6,000	735	3,700	2,300
121, 125	Central Automobile Tire Co.	4,900	627	3,800	1,100
	Cor. South Margin.				
129, 135	Alvin Fredberg	37,000	2,460	24,500	12,500
	Cor. Merrimac.				
2-22	Valued at 115, 123 Cambridge St.				
24, 26	Fannie Israel	17,000	2,030	6,100	10,900
28	Annie Sterling	13,000	1,480	4,400	8,600
30	Sylvia Ginsberg	15,000	1,781	5,300	9,700
32	Felix Mezuk *et al.*	9,000	1,900	5,700	3,300
34	Victoria Miller	9,000	1,900	5,700	3,300
36	George M. Castaldo	15,000	1,862	5,600	9,400
38	George M. Castaldo	15,000	1,863	5,600	9,400
40	Ines Padovanni	15,000	1,458	4,400	10,600
44, 52	Valued at 58-66 Green Street.				
76, 82	Valued with 79, 83 Green Street.				
84, 86	New England Tr. Co. tr.	10,800	1,050	3,200	7,600
88, 90	Agostino Caloggero *et al.*	3,900	513	1,500	2,400
92, 96	Joseph Fisher	13,200	1,450	4,400	8,800
	Cor. Lyman.				
100, 104	F. E. Buxton tr.	9,400	1,225	4,900	4,500
106	Celia Goldberg	7,000	653	2,400	4,600
108	R. Federman & Sons, Inc.	5,500	586	2,000	3,500
112	R. Federman & Sons, Inc.	7,000	613	2,100	4,900
114	Isaac Lappin	6,800	667	2,300	4,500
118	Isaac Lappin	7,000	700	2,500	4,500
120	Isaac Lappin	4,800	586	2,000	2,800
	Cor. South Margin.				
122, 124	Franklin Savings Bank	15,000	979	4,900	10,100
126, 128	Franklin Savings Bank	5,200	511	2,600	2,600
136	Socony-Vacuum Oil Co.	19,300	1,533	16,900	2,400
	Cor. Merrimac.				

C. W. Whittier & Bro. ***Real Estate Brokers***
82 DEVONSHIRE STREET SHAWMUT BANK BUILDING
Selling, Leasing and Management of Business Property a Specialty

No.	Owner	Total	Sq. Ft.	Land	Building
1	F. Murray Forbes *et al.* trs.	$850,000	4,632	$509,500	$340,500
15, 17	Globe Newspaper Co.	560,000	4,020	402,000	158,000
	Cor. Devonshire.				
27	Thos. H. Russell *et al.* trs.	325,000	2,669	253,500	71,500
31	State General Corpn.	340,000	2,622	249,100	90,900
	Cor. Congress.				
53	State Street Exchange	2,300,000	33,222	1,661,100	638,900
	Cor. Kilby.				
75	First National Bank	165,000	2,464	147,800	17,200
77, 81	*Trs. G. R. White Fund	59,000	1,240	55,800	3,200
83, 85	J. T. Burnett *et al.* trs.	110,000	1,900	95,000	15,000
89	John Hancock Mut. Life. Ins. Co.	350,000	5,106	229,800	120,200
97, 99	John L. Batchelder tr.	42,000	1,345	40,400	1,600
101, 103	R. M. Bradley *et al.* trs.	50,000	1,423	42,700	7,300
105	E. Sohier Welch surv. tr.	50,000	1,520	45,600	4,400
107, 109	R. M. Bradley *et al.* trs.	78,000	2,125	74,400	3,600
113, 117	Mass. Hosp'l Life Ins. Co.	85,000	1,594	71,700	13,300
	Cor. Broad.				
So. Side, U. S. of America, Custom House. Valued at McKinley Square					
131	Samuel Eliot *et al.* trs.	900,000	13,593	598,000	302,000
	Cor. India.				
177, 179	James H. Proctor *et al.* trs.	230,000	5,524	193,300	36,700
181, 183	Helen S. Bradley *et al.*	73,000	3,250	58,500	14,500
185, 187	Geo. L. De Blois *et al.* trs.	65,000	3,900	54,600	10,400
189, 191	Isabel Anderson	55,000	3,250	42,300	12,700
193, 195	Central N. E. Sanat'm *et al.*	55,000	3,900	46,800	8,200
197	C. E. Cotting *et al.* trs.	55,000	3,250	39,000	16,000
201, 203	Isabel Anderson	55,000	3,900	46,800	8,200
205	Helen S. Bradley *et al.*	52,000	3,250	39,000	13,000
209, 211	James H. Proctor *et al.* trs.	55,000	3,900	46,800	8,200
213, 215	Thos. H. Brown *et al.* trs.	50,000	3,250	39,000	11,000
217, 219	Geo. L. De Blois *et al.* trs.	55,000	3,900	46,800	8,200
221, 223	Edward W. Grew *et al.* trs.	55,000	3,250	39,000	16,000
225, 227	Henry A. Johnson hrs.	58,000	3,900	46,800	11,200
229, 231	R. C. Curtis *et al.* trs.	55,000	3,250	39,000	16,000
233, 235	N. E. Tel. & Tel. Co.	65,000	3,926	46,000	19,000
237, 247	N. E. Tel. & Tel. Co.	1,300,000	19,237	480,900	819,100

	Cor. Washington.				
8, 18	F. Peabody *et al.* trs.	675,000	7,453	521,700	153,300
	Cor. Devonshire.				
28, 30	Merchants Nat. Bank	2,200,000	11,218	1,224,000	976,000
	Cor. Congress.				

MEREDITH & GREW
INCORPORATED
40 CENTRAL ST., BOSTON 122 BRIDGE STREET
Tel. Hubbard 6772 Manchester, Mass.
Selling, Leasing
Managing, Appraising
REAL ESTATE

C. W. Whittier & Bro. ***Real Estate Brokers***
82 DEVONSHIRE STREET SHAWMUT BANK BUILDING
Selling, Leasing and Management of Business Property a Specialty

No.	Owner	Total	Sq. Ft.	Land	Building
N. Side	John S. Slater	$466,200	6,660	$466,200	
50	Mass. Hosp. Life Ins. Co.	850,000	10,880	606,400	243,600
	Cor. Change Avenue.				
60	George E. Cabot *et al.* trs.	1,000,000	13,574	746,600	253,400
70	Reginald Foster et al. trs.	250,000	2,458	159,800	90,200
84	R. M. Bradley *et al.* trs.	1,100,000	12,629	757,700	342,300
	Cor. Merchants Row.				
92	A. W. Perry Realty Co.	127,000	2,942	117,700	9,300
100, 110	R. M. Bradley *et al.* trs.	200,000	2,724	109,000	91,000
112, 116	Richards Building, Inc.	130,000	2,341	93,600	36,400
126	Clara I. Macdonald	200,000	3,056	122,200	77,800
132, 138	Ellen G. Furlong	45,000	1,416	43,900	1,100
	Cor. Chatham Row.				
144, 148	Prudential Insur. Co.	525,000	5,658	282,900	242,100
150, 152	Harry Butters	45,000	1,200	39,600	5,400
156, 158	Mass. Hosp. Life Ins. Co.	90,000	2,480	81,800	8,200
160, 170	Geo. L. De Blois *et al.* trs.	250,000	3,052	137,300	112,700
	Cor. Commercial.				
172	Mass. Hosp'l Life Ins. Co.	46,000	1,224	42,900	3,100
174, 176	Mass. Hosp'l Life Ins. Co.	38,000	1,265	31,600	6,400
178, 180	Franklin Sav. Bank	32,000	1,262	27,800	4,200
182, 184	Fifty Associates	30,000	1,192	23,800	6,200
186, 190	Gertrude B. Petri	41,000	1,727	32,800	8,200
192, 194	George William Bentley, Jr.	33,000	1,450	24,700	8,300
196, 198	Addie F. Daniels	23,000	1,160	18,600	4,400
200	Henry W. Taylor *et al.*	25,000	1,220	18,300	6,700
202	Rufus K. Atwood hrs.	23,000	1,205	16,900	6,100
204	Exchange Trust Co.	25,000	1,205	15,700	9,300
206	Herbert F. Winslow	18,000	1,205	14,500	3,500
208	Joseph P. Flatley hrs.	17,000	1,221	14,700	2,300
210	N. Eng. Tr. Co. *et al.* trs.	20,000	1,204	14,400	5,600
212	Proprs. Long Wharf	3,500	307	3,400	100
214	R. H. Gardiner *et al.* trs.	17,000	1,189	13,100	3,900
216	R. H. Gardiner *et al.* trs.	17,000	1,204	13,200	3,800
218	R. H. Gardiner *et al.* trs.	16,000	1,260	13,300	2,700
220	Anna E. Cunningham	16,000	1,234	13,800	2,200
222	New England Trust Co.	16,000	1,212	13,300	2,700
224	Inst. for Sav. in Roxbury	16,000	1,212	13,300	2,700
226	George K. Clarke *et al.* trs.	16,000	1,191	13,100	2,900
230, 232	Warren Inst'n for Sav'gs	16,000	1,224	13,400	2,600
234, 236	Susan M. Lane	16,000	1,188	13,100	2,900
238, 240	Susan M. Lane	16,000	1,208	13,300	2,700
268, 270	Props. Long Wharf	18,000	1,339	14,700	3,300
272, 274	Props. Long Wharf	18,000	1,370	15,000	3,000
276, 278	Fifty Associates	16,000	1,207	13,300	2,700

WILLARD WELSH & CO., Inc. **148 State Street**
Telephone LAFayette 7152
Selling, Leasing and Management of Business Property a Specialty

No.	Owner	Total	Sq. Ft.	Land	Building
280, 282	Fifty Associates	$16,000	1,207	$13,300	$2,700
284, 286	Fifty Associates	16,000	1,222	13,400	2,600
288, 290	Home Savings Bank	16,000	1,209	13,300	2,700
292, 294	Union Savings Bank	18,000	1,214	15,700	2,300
296, 298	Plymouth Cordage Co.	70,000	2,314	57,900	12,100
	Cor. Atlantic Avenue.				

STERLING STREET

29	William H. White	2,600	1,640	1,300	1,300
31	Rose Keazirian	2,500	1,535	1,200	1,300
33	Mary J. Chisholm	1,400	1,032	800	600
35	Marion Chebook	1,400	1,004	800	600
37	†City of Boston	1,400	1,021	800	600
39	Kirkov Kezirean	1,400	1,030	800	600
41	John L. Olson	1,400	1,012	800	600
43	William H. White	1,500	1,087	900	600
47, 49	Mildred V. Benjamin	2,100	1,076	1,600	500
16, 24	Max Hamerman	28,000	21,040	14,700	13,300
28	Wm. L. Colbert *et al.* trs.	4,200	1,679	1,200	3,000
30	Wm. L. Colbert *et al.* trs.	4,000	1,426	1,000	3,000
32	Elsie M. Lefkowith	1,200	1,274	900	300
34	Elsie M. Lefkowith	1,000	1,018	700	300
36	Elsie M. Lefkowith	1,200	1,283	900	300
38	Elsie M. Lefkowitz	1,200	1,266	900	300
40	Alexander Robinson *et al.*	1,700	1,268	900	800

STEVENS STREET

	Cor. Lincoln Place.				
1	George F. Abbott hrs.	1,800	728	800	1,000
2	Alice B. Quinlan	1,700	728	700	1,000
3	Thomas Timony *et al.*	1,700	728	700	1,000
4	Ivy Joseph	1,700	728	700	1,000
5	Stephen A. Edwin	1,700	728	700	1,000
6	Joseph Warren Co-op. Bank	1,200	728	700	500

STILLINGS STREET

44, 48	Boston Wharf Co.	120,000	13,602	40,800	79,200
r. 49	Boston Wharf Co.	100	250	100	

STILLMAN PLACE

2	Flora E. Gleason	3,800	830	800	3,000
3	Angelo Pensa *et al.*	3,800	828	800	3,000
4	Giovanni Bartorelli *et al.*	3,800	830	800	3,000

No.	Owner	Total	Sq. Ft.	Land	Building
5	Bartolommeo Guinasso *et al.*	$3,800	828	$800	$3,000
6	Marie Aprile	3,000	828	800	2,200

STILLMAN STREET

3	Michelina Grella	7,500	775	3,900	3,600
5	Jacob Chrusciel	9,000	904	3,600	5,400
7	Mile Barron	8,500	1,183	3,500	5,000
9, 11	Conveyancers Title Ins. & Mtge. Co.	20,000	2,625	7,900	12,100
15	Santo D'Amore	8,000	1,416	4,200	3,800
17	Charles A. McManus	7,000	1,281	3,800	3,200
	Cor. No. Margin.				
23, 33	*Boston College trs.	75,000	6,350	25,400	49,600
43	Jacob Bancroft tr.	7,000	1,150	4,600	2,400
45	Michele Sbuttoni *et al.*	8,500	1,150	5,800	2,700
16	Thomas McCormick	6,000	1,000	3,000	3,000
18	Guiseppe Fabbiano *et al.*	6,500	785	2,400	4,100
20	P. A. Palmariello *et al.*	17,000	1,815	7,300	9,700
22, 24	P. A. Palmariello *et al.*	20,000	1,904	7,600	12,400
42, 46	John F. Holland	20,000	1,966	15,700	4,300

STONEHOLM STREET

8, 16	John Francis Shannon	205,000	19,090	28,600	176,400
S. E. Side	Thomas T. Clark	5,000	5,940	5,000	

STORER STREET

11, 13	Home Savings Bank	6,000	1,000	6,000	
15	Elina M. Johnson	6,800	1,138	6,800	
17, 19	Valued at 130 Broad Street.				
2, 4	Richard G. Graham	7,500	980	5,900	1,600

STOUGHTON STREET

*	Mass. Homeopathic Hosp.	113,000	12,972	13,000	100,000

STRONG PLACE

r. 1	Morris Luftman	900	800	400	500
1	Morris Luftman	2,700	740	2,200	500
2	Viola B. Davis	3,400	740	2,200	1,200
4	Lillian J. Haley	5,600	880	2,600	3,000
6	Phileas A. Racicot *et al.*	6,500	880	2,600	3,900
3	Silvie Commilieri	4,000	540	1,600	2,400
5	Lucy W. Stockton	4,000	660	2,000	2,000

No.	Owner	Total	Sq. Ft.	Land	Building
11, 17	Cecilia G. Toomey	$117,500	5,017	$100,300	$17,200
19, 25	Cecilia G. Toomey	117,500	5,427	108,500	9,000
27, 29	Bertha E. Sanders	55,000	2,091	41,800	13,200
31, 33	Jacob Wirth Co.	55,000	2,399	48,000	7,000
37, 39	Jacob Wirth Co.	55,000	2,436	48,700	6,300
41, 45	The Alexander Corpn.	130,000	6,479	129,900	100
51, 59	Theresa Albiani	80,000	3,030	66,700	13,300
61, 63	Frank M. Logan	30,000	1,208	26,600	3,400
65, 67	Frank M. Logan	30,000	1,223	26,900	3,100
71	Valued at 232 Tremont Street.				
105, 109	Carl A. Weitz hrs.	33,000	933	26,000	7,000
111, 113	Max E. Wyzanski *et al.* trs.	32,000	1,606	28,900	3,100
115, 119	Joseph M. Hamilburg	58,000	2,950	53,100	4,900
123	Nathan Pearlstein *et al.*	31,000	1,297	26,000	5,000
127, 131	Leroc Corporation	230,000	10,337	155,200	74,800
133, 135	Leroc Corporation	34,000	1,791	30,500	3,500
137, 139	Leroc Corporation	26,000	1,234	22,000	4,000
141, 143	Leroc Corporation	45,000	2,317	39,300	5,700
N. Side	Valued at 6, 10 Eliot St.				
	N. W. corner Carver Street.				
Lot 59	Harry L. Rice *et al.* trs.	23,200	1,008	23,200	
Lot 58	Harry L. Rice *et al.* trs.	13,400	1,117	13,400	
Lot 57	Harry L. Rice *et al.* trs.	8,100	324	8,100	
201, 241	Wm. O. Taylor *et al.* trs. (Motor Mart). See 5, 29 Broadway.				
Statler Sq.	*City of Boston	320,000	11,037	320,000	
	Cor. Columbus Ave.				
Lot 3	John L. Hall *et al.* trs. Included with 81 Arlington St.				
N. Side	Reconstruct'n Fin. Corp.	1,221,400	93,952	1,221,400	
N. Side	Liberty Mut. Ins. Co. Valued at 175 Berkeley Street.				
	Cor. Berkeley.				
	John Hancock M. L. Ins. Co. Valued at 197 Clarendon Street.				
	Cor. Clarendon.				
421	Jeremiah S. Connors *et al.* trs.	580,500	41,312	578,400	2,100
437, 441	Dartmouth Corporation	1,200,000	20,044	340,700	859,300
	Cor. Dartmouth.				
449, 459	Copley Theatre Inc.	80,000	3,839	57,600	22,400
465, 471	Copley Theatre Inc.	140,000	10,946	109,500	30,500
473, 477	Copley Theatre Inc.	35,000	2,000	26,000	9,000
14, 16	Lowell Five Cts. Sav. Bk.	35,000	976	29,300	5,700
18, 20	Lowell Five Cts. Sav. Bk.	35,000	990	29,700	5,300
22, 24	Julius J. Cohen	32,000	974	29,200	2,800
28, 30	Louis F. Buff	30,000	880	26,400	3,600
32	Ellen M. Dennie	26,000	760	22,800	3,200

No.	Owner	Total	Sq. Ft.	Land	Building
38, 40	Annie F. Stack	$25,000	678	$20,300	$4,700
42	Fifty Associates	47,500	1,432	43,000	4,500
46	Mark H. Cole	65,000	1,596	47,900	17,100
52, 62	Charles'n F. Cts. Sav. Bk.	125,000	3,891	116,700	8,300
64, 76	Valued at 236 Tremont Street.				
110	Cecelia G. Gaertner. Val. with 237 Tremont St.				
114, 116	Valued at 239 Tremont Street.				
Lot 100	Frances E. O'Brien	36,000	2,180	36,000	
Lot 101	Frances E. O'Brien	25,000	1,463	25,000	
Lot 102	Frances E. O'Brien	6,000	1,010	6,000	
Lot 105	Frances E. O'Brien	21,000	1,364	21,000	
Lot 106	"150" Stuart St. Inc.	37,500	2,341	37,500	
	S. E. Cor. Warrenton St.				
	S. W. Cor. Warrenton St.				
154, 170	Stuart-Carver Corpn.	400,000	11,110	200,000	200,000
	S. E. Cor. Carver St.				
Lot 126	Included with 49, 51, Carver Street.				
Lot 141	*Animal Rescue League	70,000	4,090	61,300	8,700
	Formerly 1-3 Pleasant St. Place.				
S. Side	**Animal Rescue League. Valued at 46 Broadway.				
	S. E. Cor. Broadway.				
200, 210	Job E. Gaskin, tr.	48,000	1,322	26,400	21,600
S. Side	*Hairenik Association Valued at 13-15 Shawmut Street.				
	Cor. Church St.				
222	Jenney Man'f'g Co.	65,000	3,151	63,000	2,000
S. Side	Valued at 64, 72 Church Street.				
224	Job E. Gaskin trst.	36,000	967	31,000	5,000
Lot 181	Elizabeth F. Bowditch	100	5	100	
230, 246	Convey'rs T. I. & Mtge. Co.	150,000	11,233	134,800	15,200
250	Boston Con. Gas Co. See 100 Arlington Street.				
304, 320	Valued on Columbus Avenue.				
324, 330	Salada Tea Co.	775,000	12,335	185,000	590,000
	Cor. Berkeley.				
350	*City of Boston. Valued at 148 Berkeley Street.				
368	Boston Edison Co.	250,000	6,000	84,000	166,000
372, 378	"372" Stuart St., Inc.	800,000	15,000	210,000	590,000
S. E. Side	R. A. Nordblom *et al.* trs.	134,600	9,617	134,600	
390	United Postoffice Corpn.	350,000	15,600	218,400	131,600
400, 406	Arthur H. Brooks *et al.* trs.	400,000	18,000	270,000	130,000
	Cor. Clarendon.				
Lot A	*B. Y. W. Christ. Assn. Valued at 140 Clarendon Street.				
420, 432	Jos. W. Powell *et al.* trs.	1,143,000	24,598	369,000	774,000
434, 446	Valued at 161, 177 Dartmouth Street.				
	Cor. Dartmouth.				
450, 458	Copley Theatre Inc.	25,000	1,116	16,800	8,200
462, 480	"470" Stuart St. Associates, Inc.	130,000	6,774	81,300	48,700

C. W. Whittier & Bro. ***Real Estate Brokers***
82 DEVONSHIRE STREET SHAWMUT BANK BUILDING
Selling, Leasing and Management of Business Property a Specialty

SUDBURY STREET

No.	Owner	Total	Sq. Ft.	Land	Building
19, 29	Museum of Fine Arts **Cor. Portland.**	$130,000	11,328	$113,300	$16,700
39, 49	Home Savings Bank **Cor. Bowker.**	85,000	4,237	63,600	21,400
51, 55	Milford Savings Bank	42,000	4,821	31,300	10,700
57, 59	Suffolk Sav'gs Bank	60,500	2,946	44,200	16,300
63, 65	John Wyeth & Bro., Inc.	65,000	3,037	45,600	19,400
67, 73	Henry C. Brookings **Cor. Hawkins.**	120,000	6,450	77,000	43,000
77, 79	Willard P. Smith *et al.* **Cor. Alden.**	260,000	11,482	149,200	110,800
81, 85	Richard I. Kendall	28,000	1,263	22,700	5,300
87	Richard I. Kendall	22,000	1,422	19,900	2,100
89, 97	Henry C. Brookings	12,500	2,498	12,300	200
99, 101	Valued at 1, 7 Cambridge Street.				
10, 12	Marie F. Barry **Cor. Haymarket Square.**	85,000	2,400	50,400	34,600
18, 24	Harry H. Ham *et al.* trs. **Cor. Portland.**	100,000	7,812	70,300	29,700
40	Elson M. Blunt	46,000	2,256	36,200	9,800
44, 48	American Oil Co.	40,000	1,862	35,400	4,600
48A	Timothy Noonan	25,000	1,700	17,000	8,000
70, 74	Inst'n for Sav'gs in Roxbury & Vicinity	50,000	4,274	41,000	9,000
76	E. D. Codman *et al.* trs.	100,000	13,993	56,000	44,000
78, 80	Paul B. Watson *et al.* trs.	80,000	5,516	71,700	8,300
82, 90	Paul B. Watson *et al.* trs.	48,000	2,240	35,800	12,200
98, 100	Paul B. Watson *et al.* trs.	50,000	2,674	42,000	8,000
102, 110	Paul B. Watson *et al.* trs.	80,000	4,150	63,500	16,500
112, 114	Paul B. Watson *et al.* trs.	80,000	5,000	70,000	10,000
120	R. B. Cryzmish *et al.*	63,000	5,200	63,000	

SUMMER STREET

9	Valued at 432, 440 Washington Street.				
11, 13	R. S. Steinert *et al.* trs.	315,000	2,213	276,600	38,400
15, 17	E. Sohier Welch *et al.* trs.	235,000	2,270	215,400	19,600
19, 21	Sam'l Salisbury hrs. *et al.*	245,000	2,450	232,800	12,200
23, 25	F. W. Atherton *et al.* trs.	260,000	2,669	240,200	19,800
27, 29	Jordan Marsh Co.	300,000	3,340	283,900	16,100
33, 37	Jordan Marsh Co.	1,050,000	17,457	960,100	89,900
39, 41	Jordan Marsh Co.	200,000	2,097	178,200	21,800
43, 45	Jordan Marsh Co.	220,000	2,414	205,200	14,800
47, 49	Jordan Marsh Co.	250,000	2,331	221,400	28,600
51, 53	Jordan Marsh Co. **Cor. Chauncy.**	290,000	2,563	269,100	20,900

Wm. Pease O'Brien
Commercial Real Estate 209 Washington St.

No.	Owner	Total	Sq. Ft.	Land	Building
55, 63	Helen Sears Bradley *et al.*	$850,000	9,112	$756,300	$93,700
65, 69	Roger Amory *et al.* trs.	375,000	6,792	305,600	69,400
71	John K. Howard	165,000	2,495	124,800	40,200
75, 81	Francis R. Bangs *et al.* trs	420,000	4,735	284,100	135,900
	Cor. Kingston.				
83, 87	Moses Williams *et al.*	355,000	5,021	301,300	53,700
91, 95	W. B. P. Weeks *et al.* trs.	325,000	5,500	253,000	72,000
97, 99	Roger Amory *et al.* trs.	300,000	6,684	254,000	46,000
101, 103	E. Sohier Welch *et al.* trs.	195,000	3,711	167,000	28,000
105, 113	Geo. L. De Blois *et al.* trs.	480,000	6,070	437,000	43,000
	Cor. Bedford.				
	Cor. Lincoln.				
115, 117	Museum of Fine Arts	135,000	2,024	123,000	12,000
119, 121	Boston Lessees Inc.	157,000	3,579	120,000	37,000
123, 129	Wm. Lawrence *et al.* trs.	250,000	5,099	200,000	50,000
131, 135	Thompson's Spa Inc.	150,000	2,850	130,000	20,000
137, 141	P. & F. of Harvard Col.	210,000	2,644	185,000	25,000
	Cor. South.				
143, 147	C. D. Parker *et al.* trs.	160,000	2,320	140,000	20,000
149, 151	C. D. Parker *et al.* trs.	90,000	1,912	85,000	5,000
153, 157	Amelia Peabody *et al.*	210,000	4,340	195,000	15,000
161, 165	A. W. Perry Realty Co.	170,000	3,486	155,000	15,000
167, 173	Madeline Tripp	185,000	3,860	169,000	16,000
177, 183	President & Fellows of Harvard College	200,000	3,192	152,000	48,000
185	Thos. H. Brown *et al.* trs.	320,000	3,140	264,000	56,000
	Junc. Atlantic Avenue.				
	Boston & Albany R.R. *et al.* lessees South Terminal Sta.	16,000,000	1,352,089	11,492,800	4.507,200
	*U. S. of America in rear	3,500,000	103,911	935,200	2,564,800
	Fort Point Channel.				
253	Boston Wharf Co.	138,000	8,800	79,200	58,800
	Cor. Melcher.				
259, 267	Boston Wharf Co.	181,000	8,944	78,200	102,800
273	Boston Wharf Co.	223,000	12,108	106,000	117,000
281, 283	Boston Wharf Co.	160,000	8,459	74,000	86,000
285, 297	Boston Wharf Co.	140,000	10,688	90,800	49,200
	Cor. A.				
311, 319	Boston Wharf Co.	145,000	10,301	85,000	60,000
321, 325	Boston Wharf Co.	223,000	11,000	85,000	138,000
327, 333	Boston Wharf Co.	102,000	6,542	50,700	51,300
337, 347	Boston Wharf Co.	143,000	10,271	77,000	66,000
R 347	Boston Wharf Co.	500	400	500	
S. W. Side	N. Y., N. H. & H. R. R. Co.	1,525,000	791,825	1,475,000	50,000

C. W. Whittier & Bro. ***Real Estate Brokers***
82 DEVONSHIRE STREET SHAWMUT BANK BUILDING
Selling, Leasing and Management of Business Property a Specialty

No.	Owner	Total	Sq. Ft.	Land	Building
	Cor. B.				
365	Thomas Cunningham hrs. *et al.*	$198,500	46,479	$197,500	$1,000
385	Hubert L. Carter *et al.* trs.	278,000	43,065	172,200	105,800
	Cor. C.				
399, 409	Hubert L. Carter *et al.* trs.	309,000	25,828	109,700	199,300
415	Hubert L. Carter *et al.* trs.	301,000	29,652	118,600	182,400
419	Hubert L. Carter *et al.* trs.	480,000	32,439	146,000	334,000
	Hubert L. Carter *et al.* trs	97,000	28,478	96,000	1,000
	Cor. D.				
481	J. Koshland *et al.* trs.	159,000	8,767	43,800	115,200
485	J. Koshland *et al.* trs.	145,000	8,233	32,900	112,100
489	J. Koshland *et al.* trs.	145,000	8,233	32,900	112,100
495	J. Koshland *et al.* trs.	145,000	8,232	32,900	112,100
497	J. Koshland *et al.* trs.	145,000	8,232	32,900	112,100
499	J. Koshland *et al.* trs.	145,000	8,232	32,900	112,100
501	J. Koshland *et al.* trs.	155,000	8,768	39,400	115,600
	Cor. E.				
	Fred B. Rice	80,000	40,000	80,000	
655	*Commonwealth of Mass.	51,000	131,078	35,900	15,100
803, 825	T. P. King *et al.* trs. Valued at 564, 592 E. First St.				
22, 24	Elmer L. Gibbs *et al.* trs.	775,000	4,488	561,000	214,000
	Cor. Hawley.				
26, 28	Kennedy's Inc.	925,000	12,647	796,800	128,200
34, 38	Kennedy's Inc.	850,000	11,409	741,600	108,400
40, 42	Cyrus Y. Ferris *et al.*	240,000	3,512	175,600	64,400
44, 46	Cyrus Y. Ferris *et al.*	200,000	2,156	140,100	59,900
48, 50	M. Williams Jr. *et al.* trs.	225,000	2,834	212,600	12,400
	Cor. Arch.				
52, 56	Ingersol Bowditch *et al.* trs.	400,000	5,251	367,600	32,400
58, 60	Frank H. Beebe *et al.* trs.	225,000	3,562	178,100	46,900
62, 64	Geo. L. De Blois *et al.* trs.	235,000	3,093	185,600	49,400
	Cor. Otis.				
68, 72	J. L. Brandegee *et al.* trs.	425,000	5,497	329,800	95,200
74, 78	Francis R. Bangs *et al.* trs.	240,000	4,495	188,800	51,200
80, 82	First National Bank	180,000	2,624	131,200	48,800
84, 86	First National Bank	350,000	3,812	247,800	102,200
	Cor. Devonshire.				
92, 100	Wm. H. Slocum *et al.* trs.	390,000	6,179	360,000	30,000
102, 110	Geo. L. De Blois *et al.* trs.	155,000	3,852	137,000	18,000
112, 114	Geo. L. De Blois *et al.* trs.	125,000	3,202	110,000	15,000
118	Archibald G. MacDonnell *et al.*	131,000	3,256	110,000	21,000
124, 126	Harry F. Phillips *et al.* trs.	140,000	3,517	120,000	20,000
128, 132	Wm. E. Phillips *et al.*	145,000	3,620	124,000	21,000
134, 138	Harry L. Rice *et al.* trs.	150,000	3,651	124,000	26,000
	Cor. High.				

No.	Owner	Total	Sq. Ft.	Land	Building
148	New Eng. Trust Co. tr.	$53,000	576	$45,000	$8,000
156	F. R. Bangs *et al.* trs.	17,000	132	16,500	500
158, 160	F. R. Bangs *et al.* trs.	125,000	1,230	110,500	14,500
	Cor. Federal.				
166, 174	Paul B. Watson *et al.* trs.	546,800	9,331	513,500	33,300
	Cor. Atlantic Ave.				
194, 204	H. L. Shattuck *et al.* trs.	225,000	8,670	190,700	34,300
	Cor. Estes Place.				
r. 208	John T. Baldwin *et al.* trs.	130,000	10,540	105,400	24,600
210, 216	Harry Skinner	300,000	15,495	232,000	68,000
222, 226	Geo. L. De Blois *et al.* trs.	204,000	11,295	136,000	68,000
228, 236	Geo. L. De Blois *et al.* trs.	188,000	10,979	131,000	57,000
238, 250	Geo. L. De Blois *et al.* trs.	208,000	9,458	142,000	66,000
	Cor. Dorchester Avenue.				
252, 266	Moses Williams *et al.* trs.	375,000	19,080	190,000	185,000
268, 272	Wm. Lawrence *et al.* trs.	160,000	8,742	76,200	83,800
274, 278	Geo. P. Davis *et al.* trs.	160,000	8,705	76,100	83,900
280, 284	Moses Williams *et al.* trs.	150,000	8,753	76,300	73,700
286, 290	Suffolk Savings Bank	112,000	5,100	45,900	66,100
292, 302	Harold S. Edwards *et al.* trs.	280,000	12,000	120,000	160,000
	Cor. A.				
316	Boston Wharf Co.	131,000	9,061	74,700	56,300
332, 340	Boston Wharf Co.	286,000	18,727	143,000	143,000
348	N. Y., N. H. & H. R. R. Co.	3,749,000	1,369,938	3,623,800	125,200
380	Walworth Mfg. Co.	144,000	91,011	127,400	16,600
400, 630	*Com. of Mass. Valued on Northern Avenue.				
666	*U. S. of America Army Base	19,406,700	2,508,910	6,240,000	13,166,700
768, 800	Boston Edison Co. Valued on E. First Street.				
	Cor. E. First.				
838, 852	Edward J. O'Neil *et al.* trs.	170,000	39,250	30,000	140,000

SYMPHONY ROAD

(Name changed from Batavia Street in 1935)

1	Wm. D. Poole *et al.* trs.	12,000	2,040	3,000	9,000
3	Albert B. Hawes *et al.*	6,500	1,658	2,500	4,000
5	Needham Co-op. Bank	6,500	1,700	2,500	4,000
7	Florence Lee	6,500	1,700	2,500	4,000
9	Clayton E. Gardner *et al.*	6,500	1,700	2,500	4,000
11	Mary McDonough	6,500	1,700	2,500	4,000
13	Cora M. Chambers	6,500	1,700	2,500	4,000
15	Wm. D. Poole *et al.* trs.	6,500	1,700	2,500	4,000

No.	Owner	Total	Sq. Ft.	Land	Building
17	Home Savings Bank	$16,000	3,639	$5,500	$10,500
19	Jas. A. Dickerson *et al.*	8,000	1,831	2,700	5,300
21	Harry Vorperian *et al.*	8,500	1,839	2,700	5,800
23	Home Savings Bank	8,000	2,040	3,000	5,000
25	Home Savings Bank	8,000	2,040	3,000	5,000
27	Home Savings Bank	8,000	2,040	3,000	5,000
29	E. Bridgewater Sav. Bank	8,000	2,043	3,000	5,000
31	E. Bridgewater Sav. Bank	8,000	2,036	3,000	5,000
33	E. Bridgewater Sav. Bank	8,000	2,532	3,800	4,200
37	Midtown Realty Trust	29,000	4,805	7,200	21,800
41	Midtown Realty Trust	29,000	4,795	7,200	21,800
43	Midtown Realty Trust	24,000	2,950	4,300	19,700
45	Louise Pengeroth	24,000	2,808	4,300	19,700
47	Louise Pengeroth	24,000	2,681	4,000	20,000
55	Rockett Taxi Cab Co.	50,000	9,744	14,600	35,400
67	Midtown Realty Trust	39,000	4,439	7,000	32,000
71	Midtown Realty Trust	40,000	5,090	9,900	30,100
	Cor. St. Stephen.				
2	Mollie Cohen	18,000	1,454	5,100	12,900
4	Maude A. Anderson	7,500	1,676	3,300	4,200
6	Nels B. Johnson *et al.*	6,000	1,423	2,200	3,800
8	Albert J. Benfield	6,000	1,418	2,200	3,800
10	Max Frank	6,000	1,492	2,300	3,700
12	Max Frank	6,000	1,505	2,300	3,700
14	Isabella Friedman *et al.*	6,000	1,501	2,300	3,700
16	Elizabeth M. Daniels	6,000	1,503	2,300	3,700
18	Opie L. Johnson *et al.*	6,000	1,501	2,300	3,700
20	Home Savings Bank	6,000	1,497	2,300	3,700
22	Thomas F. Jones *et al.*	6,000	1,502	2,300	3,700
24	George P. Pilavios	8,500	1,707	2,600	5,900
26	Edna L. Best *et al.*	8,000	1,703	2,600	5,400
28	John B. Patterson *et al.*	8,000	1,706	2,600	5,400
30	James S. McKenzie *et al.*	8,000	2,028	3,000	5,000
32, 34	James M. Rothwell	16,000	3,350	5,100	10,900
36, 38	Federal National Bank	16,000	3,286	4,900	11,100
40, 42	Franklin Savings Bank	16,000	3,256	4,900	11,100
50	Michael Staller	30,000	6,000	9,000	21,000
56, 60	Mechanics Savings Bank of Lowell	36,000	5,970	9,000	27,000
70	Boston Manage't Corpn.	40,000	3,828	5,800	34,200
72	Lowell Inst. for Savings	38,000	3,182	4,800	33,200
74	Boston Manage't Corpn.	17,000	2,433	3,700	13,300

T

TABER STREET

No.	Owner	Total	Sq. Ft.	Land	Building
for. 7-21	Boston Edison Co. Valued on Harrison Ave.				
4, 8	Val. with 18, 20 Warren St.				
12, 14	A. Love Bezanson	$5,700	2,174	$2,200	$3,500

TAVERN ROAD

E. Side	Nickels B. Huston	2,600	3,708	2,600	
E. Side	Ella E. Morse	1,200	2,265	1,200	
7	Gustavus J. Esselen *et al.*	1,100	2,274	1,100	
9	Florence L. Laumon	1,500	1,300	700	800
11	Annie F. Thompson	1,100	511	300	800
13	Edward J. Mahony	2,600	3,386	1,700	900
15	Stella M. Chagaris	2,000	1,947	1,000	1,000
17	Stella M. Chagaris	1,600	1,298	600	1,000
19	Stella M. Chagaris	2,000	1,947	1,000	1,000
21	Delia E. Hennessey	3,000	2,595	1,300	1,700
23, 23*r.*	Katherine F. Cunning	4,000	2,600	1,300	2,700
25	Samuel W. Whiting	3,300	2,593	1,300	2,000
27	Frederick W. Allen	7,000	4,690	2,300	4,700
35	Josie E. Evans	2,300	2,591	1,300	1,000
39	Dorothy G. Burpee	6,000	2,500	1,400	4,600
2	Frederick J. Reiser		Valued at 323 Ruggles St.		
4	Louise Daly	4,500	3,004	1,700	2,800
6	Ludwig Wernig	1,600	2,145	1,100	500
8	Caroline Wernig	2,400	2,600	1,300	1,100
10	Minna C. Faul	2,300	2,600	1,300	1.000
W. Side	Minna C. Faul	1,300	2,600	1,300	
20, 20*r.*	Anna Schleich	2,300	2,600	1,300	1,000
26, 28	Museum Studios Inc.	15,000	9,893	9,900	5,100
30	Valued at 74, 76 Field Street				

TAYLOR STREET

Cor. Dwight.

1	Dickeran Sohigian *et al.*	3,500	625	1,200	2,300
3	Co-op. Central Bank	3,000	705	900	2,100
5	Joseph M. Prince *et al.*	3,000	647	900	2,100
7	Clarissa H. Le Vesconte	3,000	720	900	2,100
9	Julia A. Faulkner	3,000	705	900	2,100

No.	Owner	Total	Sq. Ft.	Land	Building
11	Catherine Uffenheimer	$3,000	705	$900	$2,100
11A	Benjamin F. Colcord	3,000	635	800	2,200
15	Daniel Murphy *et al.*	3,000	646	800	2,200
17	Ellen Sheridan	3,300	659	1,500	1,800
	Cor. Milford.				
8	Louis Fraga	2,000	972	1,200	800
10	Simon Moses	3,300	1,151	1,500	1,800
12	Louis W. Frager	3,300	1,151	1,500	1,800
14	George Peters	3,000	925	1,200	1,800

TEMPLE PLACE

11, 15	Fifty Associates	310,000	1,996	289,400	20,600
17, 19	Eunice M. Cruft *et al.*	238,000	1,567	219,400	18,600
21, 23	F. R. Bangs *et al.* trs.	195,000	1,253	173,400	21,600
25, 27	F. R. Bangs *et al.* trs.	272,000	1,532	222,100	49,900
29, 35	Geo. L. De Blois *et al.* trs.	576,000	4,475	559,300	16,700
37, 43	Fifty Associates	800,000	6,069	758,100	41,900
47	Stephen W. Sleeper *et al.* trs.	400,000	2,548	356,700	43,300
49, 51	Geo. L. De Blois *et al.* trs.	264,000	1,953	257,800	6,200
53, 55	Singer Sew. Mach. Co.	400,000	2,110	306,000	94,000
57, 65	Chas. B. Barnes *et al.* trs.	1,500,000	8,531	1,365,000	135,000
	Cor. Washington.				
12, 16	Foster Stearns *et al.* trs.	400,000	2,190	328,500	71,500
18, 20	Eliza L. Homans	275,000	1,575	220,500	54,500
22, 24	Frederick L. Jack *et al.* trs.	300,000	1,599	223,800	76,200
26, 28	*Cath. Ch. of St. Paul	225,000	1,520	212,800	12,200
30-42	Provident Inst. for Sav.	1,600,000	10,958	1,369,800	230,200
44, 46	Geo. L. De Blois *et al.* trs.	245,000	1,810	235,300	9,700
48, 50	H. M. Woolsey *et al.* trs.	250,000	1,656	223,600	26,400
52, 58	First National Bank	875,000	6,085	791,000	84,000

TEMPLE STREET

9	Floyd Fetherston	11,700	2,180	7,600	4,100
11	Lorenzo Maggio	24,000	2,015	6,100	17,900
13	Mary A. McDuffee	8,700	1,900	5,700	3,000
15	Alfeo Pigo *et al.*	10,000	2,028	6,000	4,000
19	Ernesta Gozzi	13,500	1,840	5,500	8,000
21, 23	Temple Realty Co.	21,300	2,380	7,300	14,000
25	Milly Burgin	20,200	1,915	5,700	14,500
27	Frederick E. Ordway	20,300	1,858	5,600	14,700
29, 31	Bridget A. Barnwell	18,300	1,869	5,600	12,700

No.	Owner	Total	Sq. Ft.	Land	Building
33	Mary A. Stevens	$7,000	1,848	$5,500	$1,500
35, 37	*Beacon Hill Community Centre Inc.	37,000	4,180	16,800	20,200
39	First M. E. Church	8,000	1,897	5,500	2,500
	*First Methodist Church	50,000	6,223	31,000	19,000
51	Suffolk Law School	102,000	4,015	13,200	88,800
61	Suffolk Law School. Valued at 20 Derne Street.				
6	Valued at 122, 128 Cambridge Street.				
14	Frank G. Cavalieri	7,400	1,320	4,000	3,400
16	Cora M. Strickland	6,900	1,320	4,000	2,900
18	Mary E. McKenna	7,300	1,313	3,900	3,400
20	Clara Nolan	7,300	1,360	4,100	3,200
22	Lucetta F. Coit	7,000	1,250	3,700	3,300
24	Hannah Sonnabend	7,300	1,102	3,300	4,000
26	Pietro Malaguti *et al.*	13,000	1,420	4,200	8,800
28	Jennie Lewis	8,200	1,400	4,200	4,000
30	John F. Nagles *et al.*	7,200	1,400	4,200	3,000
32	Max Stiller	8,200	1,400	4,200	4,000
34	King R. E. Corpn.	8,600	1,400	4,200	4,400
36	Emma Wesche	7,400	1,479	4,400	3,000
38	Mary G. Galvin	8,500	1,659	5,000	3,500
40	Isabella M. Powell	8,500	1,676	5,000	3,500
44	*Soc. St. John the Evang.	5,400	1,250	4,400	1,000
46	*Soc. St. John the Evang.	5,500	1,317	4,600	900
48	Kathleen C. McCormack	6,500	1,000	3,000	3,500
50	Alice A. Miller	7,300	1,115	3,300	4,000
52, 52A	Antonio Cavicchi	15,300	1,113	3,300	12,000
54	Max Stiller	9,200	1,112	3,300	5,900
56	Benjamin Fitch	9,600	1,552	4,600	5,000
58	Agnes E. Bigelow *et al.* trs.	9,500	1,249	5,000	4,500
60	George A. Brooks	7,900	632	2,800	5,100

TETLOW STREET

11	Tetlow Realty Assoc. Inc.	80,000	6,156	12,300	67,700

THACHER COURT

3	Aurelia A. Scigliano	6,000	800	1,600	4,400
5	Tomasso Sorrentino *et al.*	5,200	800	1,400	3,800
7	Guiseppe Cavossa *et al.*	5,200	783	1,400	3,800
9	Carmino Christoforo *et al.*	5,600	752	1,400	4,200
11	Ciriaco Paone *et al.*	2,600	800	1,400	1,200
13	Guiseppe Cuoco *et al.*	3,000	733	1,300	1,700
15	Albert A. Nasta *et al.*	4,000	723	1,300	2,700

No.	Owner	Total	Sq. Ft.	Land	Building
4	Herbert F. Winslow	$1,000	700	$1,000	
6	Frank J. Kane	2,200	800	1,400	$800
8	John Finan *et al.*	1,300	720	1,300	
10	Annie T. Schofield *et al.*	1,300	760	1,300	
12	Annie T. Schofield *et al.*	1,300	760	1,300	

THACHER STREET

3, 5	Rosario Orlandello	13,000	1,361	5,400	7,600
13, 15	Luigi D'Auria	22,000	3,347	10,000	12,000
17	Celesta Carpeneto	7,000	975	2,900	4,100
19	Anselmo Pugliano	7,000	995	3,000	4,000
27	Angelina Pugliano *et al.*	5,200	608	3,000	2,200
29	Sabato Mercadente *et al.*	5,400	592	3,000	2,400
31, 33	Leo S. Poleo	14,000	1,187	7,100	6,900
2, 4	Salvatore Nuzzo *et al.*	17,500	1,159	5,800	11,700
6, 10	Valued at 53, 59 No. Margin Street				
18	Raffaele Caruso *et al.*	7,000	863	2,600	4,400
20	Carmine Mercandante *et al.*	6,500	853	2,600	3,900
22	Giovanni Lepore *et al.*	6,900	857	3,400	3,500
	*St. Mary's Church	185,000	18,870	84,900	100,100

THAYER STREET

2, 64	Valued at 456, 464 Harrison Avenue. Cor. Harrison Ave.				

THORNDIKE STREET

9	Venere Giambo	2,900	916	900	2,000
11	Venere Giambo	2,900	916	900	2,000
15	Julius Becker	2,600	916	900	1,700
17	Julius Becker	2,500	916	900	1,600
19	Fitzgerald Port	2,500	916	900	1,600
21	Clarence L. Myette	2,200	916	900	1,300
23	Giovanni Squillace *et al.* Cor. Singleton.	2,500	916	900	1,600
Lot 8	Emma M. Nelson	800	916	800	
Lot 9	Ray H. Carver	700	908	700	
Lot 10	†City of Boston	700	908	700	
Lot 11	Charles J. Kelley T. T.	700	908	700	
35	Frank Crisafulli *et al.*	2,000	908	700	1,300
37, 39	Rosario Oliva	2,500	883	900	1,600
41	Vincenzo Ravita *et al.*	3,000	1,100	800	2,200
43	Rosario Arena	3,000	1,100	800	2,200
45	Salvatore Ammendolia *et al.*	3,000	1,100	800	2,200

No.	Owner	Total	Sq. Ft.	Land	Building
47	Salvatore Ammendolia *et al*	$3,000	1,100	$800	$2,200
	Henry H. Savage tr.	2,200	4,453	2,200	
8	Walter A. Carbon	600	615	500	100
10	Walter A. Carbon	3,800	1,507	1,100	2,700
12	Walter A. Carbon	3,600	1,791	1,400	2,200
16	Salvatore Ammendolia *et al.*	11,500	4,924	4,900	6,600
48	Sophia Wax *et al.*	1,900	819	600	1,300
50	Sophia Wax *et al.*	1,900	765	600	1,300
52	Sophia Wax *et al.*	1,900	741	600	1,300
54	Sophia Wax *et al.*	1,900	741	600	1,300
56	Sophia Wax *et al.*	1,900	819	600	1,300
	TILESTON PLACE				
5	Orazio Pasquantonio	2,500	747	700	1,800
4	Marianna Ciano	7,000	1,434	1,400	5,600
	TILESTON STREET				
5	Mary G. Caggiano	5,000	689	2,800	2,200
7	Angelo Catizone *et al.*	5,000	696	2,100	2,900
9	Filomena Orlandella *et al.*	6,500	721	1,400	5,100
11	*R. C. Archp. of Boston	70,000	1,850	3,700	66,300
	Cor. Tileston Place.				
15	Luigi Gisimondo *et al.*	6,000	484	1,500	4,500
17	Pasquale A. Di Frumolo *et al.*	8,000	987	2,000	6,000
19	Guiseppina Abruzzese	6,000	676	1,400	4,600
19½*r.*	Vincenzo Lento *et al.*	6,000	1,823	1,800	4,200
21	John Lento	6,500	607	1,200	5,300
23	Nicola Martori *et al.*	4,000	617	1,200	2,800
25	Angelina Polcari *et al.*	10,000	1,151	2,300	7,700
29	Serafina Di Cico	12,000	1,134	2,300	9,700
31	Francesca Tarantina *et al.*	6,000	1,000	2,000	4,000
33	Romualdo Eramo *et al.*	7,000	877	1,800	5,200
37	Virginia Crovo hrs. *et al.*	12,500	1,345	2,700	9,800
39	Vincenzo Martiniello	7,500	770	2,300	5,200
43	Francesco Arcaro	8,500	992	3,000	5,500
47, 49	Giovanni Colarusso *et al.*	14,000	1,707	3,400	10,600
53	Nicola Di Masi *et al.*	33,000	2,309	13,100	19,900
	Cor. Salem.				
8	John J. Morrissey	1,400	724	1,400	
10	John J. Morrissey	1,300	672	1,300	
	*City of Boston	150,000	12,858	25,700	124,300
	Cor. Wiggin.				
38, 42	Carmine Polcari	14,000	1,300	3,900	10,100
44	Filomena Rossi *et al.*	5,500	518	1,000	4,500

No.	Owner	Total	Sq. Ft.	Land	Building
46	Arcangelo D'Angelis	$4,000	420	$800	$3,200
48	*No. Bennet St. Industrial School	3,000	500	1,000	2,000
50	*No. Bennet St. Industrial School	3,000	400	800	2,200
52	*No. Bennet St. Industrial School	10,000	1,000	4,000	6,000

TILTON STREET

N. E. Side	Paola Femino	500	1,107	300	200
N. E. Side	John McDevitt *et al.*	100	462	100	
N. E. Side	John McDevitt *et al.*	200	530	200	
23	Francesco Femino	2,800	1,596	800	2,000
27	†City of Boston	1,700	1,340	700	1,000
	Delia T. Garrity *et al.*	300	630	300	
16, 18	Mattia Liardo	1,600	2,320	1,100	500
24, 26	Guiseppe Millitari	4,100	2,783	1,400	2,700

TOWNSEND PLACE

2, 4, 5	The Alexander Corpn.	15,000	1,761	8,800	6,200
8	G. Bruce Stuart	3,900	574	2,900	1,000
10	Lundin Turkish Bath Co.	5,000	694	3,500	1,500
9, 11	Richards M. Bradley *et al.* trs.	35,000	3,143	15,700	19,300

TRASK STREET

18, 20	Saiemen Sirk	1,800	1,750	1,800	
S. W. Side	Rebecca Segal	600	327	300	300

TRAVERSE STREET

21, 23	Sanford F. Petts	7,000	453	6,200	800
31, 33	James A. Kimball	8,000	737	6,000	2,000
35, 37	Teresa P. Lucozzi	8,000	747	6,000	2,000
75, 81	Boston Penn Sav. Bank	25,000	3,120	15,600	9,400
91, 93	Max Seltzer	9,000	696	9,000	
	Cor. Washington St. North.				
18, 20	Mass. Savings Bank	12,200	1,098	7,800	4,400
40, 42	Newburyport Five Cents Savings Bank. Value with 104-108 Canal St.				
	Cor. Beverly.				
88, 90	Boston Protective Dept.	10,300	1,230	6,200	4,100

TREMONT ROW

(Tremont Row Changed to Scollay Square in 1926)

C. W. Whittier & Bro. ***Real Estate Brokers***
82 DEVONSHIRE STREET SHAWMUT BANK BUILDING
Selling, Leasing and Management of Business Property a Specialty

No.	Owner	Total	Sq. Ft.	Land	Building
	Cor. Pemberton Square.				
1, 15	Suffolk Savings Bank	$800,000	6,804	$680,400	$119,600
17, 19	A. C. Ratshesky *et al.* trs.	90,000	1,500	82,500	7,500
21, 23	A. C. Ratshesky *et al.* trs.	90,000	1,470	80,900	9,100
25, 29	A. C. Ratshesky *et al.* trs.	200,000	2,961	188,100	11,900
29, 31	Elizabeth C. Hyland	126,000	1,560	121,600	4,400
33	Exchange Trust Co.	90,000	1,400	84,000	6,000
35, 37	Exchange Trust Co.	90,000	1,425	85,500	4,500
39, 43	Winslow Warren *et al.* trs.	500,000	6,740	370,700	129,300
47, 53	Shawmut Investment Co.	250,000	6,798	224,300	25,700
55, 57	Pavilion Inc.	950,000	16,492	824,600	125,400
59, 63	Houghton & Dutton Bldg. Inc.	1,026,000	10,347	827,800	198,200
	Cor. Beacon.				
69, 81	George L. De Blois *et al.* trs	2,400,000	25,406	1,905,500	494,500
	*City of Boston	4,395,000	87,900	4,395,000	
119	**Park St. Congl. Socy.	1,143,000	8,000	1,083,000	60,000
	Cor. Park.				
	Cor. Court.				
2, 16	A. W. Perry Realty Co.	395,000	5,560	361,400	33,600
18, 32	A. N. Maddison *et al.* trs.	1,200,000	21,043	736,400	463,600
	*City of Boston (Cemetery)	1,248,000	19,200	1,248,000	
	*Proprs. King's Chapel	1,050,000	9,000	1,035,000	15,000
	Cor. School.				
70, 74	Mass General Hospital	285,000	3,175	254,000	31,000
76, 88	**Evan. Baptist Ben. Miss. Socy.	1,150,000	12,948	906,000	244,000
90, 96	Fannie R. Brewer *et al.*	280,000	2,954	265,900	14,100
98	Fannie R. Brewer *et al.*	140,000	1,366	136,600	3,400
	Cor. Bosworth.				
101, 102	Geo. L. De Blois *et al.* trs.	800,000	6,671	667,100	132,900
	Cor. Bromfield.				
104, 116	Herbert M. Sears *et al.* trs.	2,450,000	22,745	2,160,800	289,200
118, 122	Andrew J. Peters tr.	738,000	5,207	702,900	35,100
	Cor. Hamilton Place.				
124	Andrew J. Peters tr.	340,000	2,400	324,000	16,000
125, 126	Andrew J. Peters tr.	312,000	2,400	300,000	12,000
127	Max L. Talbot *et al.*	320,000	2,433	304,100	15,900
128	Andrew J. Peters tr.	320,000	2,414	301,800	18,200
129	Andrew J. Peters tr.	520,000	2,300	494,500	25,500
	Cor. Winter.				
130	C. F. Adams *et al.* trs.	540,000	2,169	488,000	52,000

Wm. Pease O'Brien
Commercial Real Estate 209 Washington St.

No.	Owner	Total	Sq. Ft.	Land	Building
131	Geo. M. Amerige *et al.* trs.	$344,000	1,920	$307,200	$36,800
132	Boston Lessees Inc. *et al.*	320,000	1,940	291,000	29,000
133, 134	Geo. L. De Blois *et al.* trs.	320,000	1,840	276,000	44,000
	*St. Paul's Cathedral	2,150,000	14,000	2,100,000	50,000
r.	*Cathedral Church trs.	175,000	3,250	162,500	12,500
140	Isabel Anderson	1,450,000	5,742	1,234,500	215,500
	Cor. Temple Place.				
141	E. Sohier Welch *et al.* trs.	530,000	2,512	502,400	27,600
143	Wm. R. Philler *et al.* trs.	425,000	2,895	405,200	19,800
144	Fannie R. Brewer *et al.*	385,000	2,865	372,500	12,500
145	Robert Homans tr. *et al.*	385,000	2,850	370,500	14,500
146	Chas. F. Adams *et al.* trs.	385,000	2,850	370,500	14,500
147	E. Sohier Welch *et al.* trs.	600,000	2,900	522,000	78,000
	Cor. West.				
148, 149	Chandler & Co., Inc.	1,615,000	8,200	1,312,000	303,000
150	Chandler & Co., Inc.	710,000	4,184	564,900	145,100
151, 153	Colemans Fashion Shop Inc. Lessee	815,000	5,435	733,800	81,200
154, 155	E. T. Slattery Co. lessee	725,000	4,717	636,400	88,600
156	The Paco Company	425,000	2,998	405,000	20,000
157	E. T. Slattery Co. lessee	430,000	2,587	349,300	80,700
158	E. Sohier Welch *et al.* trs.	360,000	2,496	336,400	23,600
159	Maxim Karolik	297,000	2,234	290,400	6,600
160	Arthur Wallace	315,000	2,220	288,600	26,400
161	P. & F. of Harvard Col.	300,000	2,110	274,300	25,700
162	Mary A. Greene *et al.*	284,000	2,091	271,800	12,200
163	P. & F. of Harvard Col.	200,000	1,576	181,200	18,800
164	Chas. F. Adams *et al.* trs.	230,000	1,925	221,400	8,600
165, 166	Chas. F. Adams *et al.* trs.	437,000	3,262	407,800	29,200
167	**Y. M. C. A. of Mass. and R. I.	272,000	1,961	245,000	27,000
168	Arthur L. Howard *et al.* trs.	245,000	1,825	228,100	16,900
169	F. R. Bangs *et al.* trs.	260,000	1,859	232,400	27,600
170	Mabel P. Walker	270,000	1,770	247,800	22,200
	Cor. Mason.				
171	Geo. L. De Blois *et al.* trs.	330,000	2,165	292,300	37,700
172	Arthur D. Hill *et al.* trs.	160,000	1,310	156,700	3,300
	Cor. Avery.				
174, 175	Geo. L. De Blois *et al.* trs.	600,000	4,682	561,800	38,200
176	E. D. Codman *et al.* trs.	500,000	12,100	484,000	16,000
r.	Martha C. Karolik	58,000	1,122	50,500	7,500
177	Mass. Col. of Pharmacy	295,000	2,645	291,000	4,000
178, 179	A. W. Perry Realty Co.	725,000	5,803	638,300	86,700
180	Charles H. Pearson	825,000	3,321	365,300	459,700
181	Boston Edison Co. lessee	820,000	3,300	363,000	457,000
183	Grand Lodge of Mass.	1,200,000	10,146	1,116,000	84,000
	Cor. Boylston.				

WM. H. DOLBEN
161 DEVONSHIRE STREET
TELEPHONE HANcock 4871

MORTGAGES - LEASING - SELLING
and Management of
Residential, Commercial
and Industrial Properties

No.	Owner	Total	Sq. Ft.	Land	Building
	*City of Boston	$45,756,800	2,078,509	$45,727,200	$29,600
	*City of Boston	1,324,400	60,200	1,324,400	
	Cor. Boylston.				
195, 215	Josiah H. Gifford *et al.*	Valued 74-84 Boylston Street.			
	Cor. Van Rensellaer Place.				
219	Wm. O. Taylor *et al.* trs.	340,000	10,333	289,300	50,700
225, 227	Max E. Wyzanski *et al.* trs.	73,000	1,750	66,500	6,500
229, 233	Grace B. Richards *et al.*	86,000	1,352	67,600	18,400
	Cor. Stuart.				
237	Cecelia C. Gaertner *et al.*	18,000	201	13,000	5,000
239, 243	Union Savings Bank	163,000	3,743	131,000	32,000
245, 251	Two Forty Five Tremont St. Corp'n	275,000	8,285	223,700	51,300
	Cor. Seaver Place.				
253, 261	Jennie M. Hamilburg	88,000	2,681	72,400	15,600
263, 265	Shubert Holding Co.	340,000	17,403	208,800	131,200
267, 269	"267 Tremont St." Inc.	74,000	6,154	74,000	no value
271, 279	Bradford Hotel Co. Inc.	1,250,000	19,688	275,500	974,500
W. Side	Acme Corporation	52,600	3,761	52,600	
283	Acme Corporation	21,000	907	18,000	3,000
	Cor. Warrenton.				
301, 317	William J. Stober	300,000	7,307	182,700	117,300
	Cor. Broadway.				
319, 323	George K. Tingus *et al.*	50,000	2,170	34,700	15,300
W. Side	Jean E. Lappen	200	17	200	
325	Mary L. Kelly	28,000	1,983	19,800	8,200
	Cor. Jefferson.				
327	Mary J. Grady	27,000	856	11,800	15,200
329, 331	Lillian I. Squires	56,000	3,633	29,000	27,000
333	Convey'rs T. I. & Mtg Co.	14,000	901	6,300	7,700
335	Thomas E. Folger	14,000	902	6,300	7,700
337	Realty Inc.	14,000	900	6,300	7,700
339	Realty Inc	14,000	902	6,300	7,700
341	†City of Boston	5,500	899	5,500	
343	Mary L. Proctor	5,500	897	5,500	
345, 349	M. Elmira W. Baldwin *et al.*	14,000	1,795	10,800	3,200
Lot 53	†City of Boston	5,500	887	5,500	
351	Convey'rs T. I. & Mtgs Co.	16,000	686	6,200	9,800
	Cor. Church.				
Lot 37	Ray C. Johnson	3,600	795	3,600	
Lot 36	Ray C. Johnson	3,600	817	3,600	
Lot 35	Ray C. Johnson	3,900	869	3,900	
Lot 34	Elina M. Johnson	3,900	862	3,900	
Lot 33	Elina M. Johnson	3,900	863	3,900	

No.	Owner	Total	Sq. Ft.	Land	Building
Lot 32	Elina M. Johnson	$3,900	863	$3,900	
Lot 31	Elina M. Johnson	3,900	860	3,900	
Lot 30	Elina M. Johnson	3,900	864	3,900	
373	George L. Lincoln	7,600	859	3,900	3,700
Lot 28	Marcus Masse hrs.	3,900	865	3,900	
Lot 27	†City of Boston	3,700	818	3,700	
381, 383	Fred A. Couture	7,100	820	3,700	3,400
Lot 25	B. & A. R. R. Co.	10,500	2,075	10,500	
	Cor. Chandler.				
425	Rollin H. Allen hrs.	200,000	41,745	198,300	1,700
	Includes 2, 18 Chandler St.				
	Cor. Castle Square.				
439, 441	Arthur J. Swett *et al.*	52,000	10,763	48,000	4,000
	Cor. Appleton.				
443, 457	Suffolk Sav. Bank	29,500	5,355	29,500	
459, 461	Antonino Aveni *et al.*	12,000	1,200	6,600	5,400
463, 465	John F. Breen	12,000	1,200	6,600	5,400
467, 469	John F. Breen	12,000	1,200	6,600	5,400
471, 477	Paul F. Baxter tr.	40,000	5,552	30,500	9,500
479, 481	Adelaide Gulesian *et al.*	7,000	1,078	6,000	1,000
483	Decram J. Gulesian	7,500	1,158	6,400	1,100
485	Arshag Derderian	11,000	1,155	6,400	4,600
487	Forest Hills Co-op Bank	10,000	1,000	5,500	4,500
489, 489A	Edward N. Brown	10,000	1,000	5,500	4,500
491	Edward C. Beck *et al.* trs.	9,500	1,000	5,500	4,000
493	Ella E. Morse	11,000	1,000	6,000	5,000
495	Nicholas P. Gianibas	12,000	1,002	6,000	6,000
497	Peter P. Barrett *et al.*	24,000	1,000	9,000	15,000
	Cor. Berkeley.				
507, 515	Odd Fellows' Hall Asso.	90,000	11,837	82,800	7,200
517, 525	A. S. Bornstein *et al.* trs.	95,000	9,322	55,900	39,100
535	Geo. P. Gardner *et al.* trs.	150,000	16,855	94,300	55,700
537, 541	Boston Flower Exch., Inc.	160,000	29,700	148,500	11,500
549, 551	Valued at 2, 6 Montgomery Sq.				
557, 563	David H. Fulton *et al.*	40,000	2,240	22,400	17,600
565, 569	Henry I. Bornstein	64,000	3,900	25,400	38,600
	Cor. Union Park.				
571, 573	Charles F. Bannister	20,000	2,284	11,400	8,600
575	Benjamin C. Jackson	9,500	1,000	3,500	6,000
577	Home Savings Bank	9,500	1,004	3,500	6,000
579, 581	Minnie Rosenfield	15,000	2,592	9,100	5,900
583	Oscar Long	8,000	1,433	5,000	3,000
585	Elizabeth M. Keane	9,000	1,390	4,900	4,100

Insurance JORDAN, READ & COMPANY Insurance
145 MILK STREET HANcock 9300

No.	Owner	Total	Sq. Ft.	Land	Building
587	Viola M. Hingley	$8,000	1,400	$4,900	$3,100
589	Warren Instn. for Sav'gs	6,000	1,605	4,800	1,200
591	Rizkala F. Shamaly *et al.*	10,000	1,683	5,000	5,000
593	Abraham H. Morad *et al.*	12,000	1,760	4,900	7,100
595	John J. Ward	9,000	1,600	4,800	4,200
597	Wilfred Bolster *et al.* trs.	8,000	1,600	4,800	3,200
599	Roonfly S. Recha	7,000	1,600	4,800	2,200
601	Max Long	7,000	1,600	4,800	2,200
603	Roger G. Maloof *et al.*	8,300	1,680	5,000	3,300
605	Sadie Malhab	8,300	1,680	5,000	3,300
607	Demetra Miragaes *et al.*	22,000	1,768	10,600	11,400
	Cor. Dartmouth.				
609A	Stamata K. Kanell *et al.*	25,000	2,164	13,000	12,000
609	Joseph A. Hodge *et al.*	11,000	1,760	7,000	4,000
611	Naseemie David	11,000	1,760	7,000	4,000
613	Albina C. O'Keefe	9,000	1,760	7,000	2,000
615	Ella T. Yavner	9,000	1,760	7,000	2,000
617	Roonfly S. Recha tr.	9,000	1,760	7,000	2,000
619	Marie Ganem	8,500	1,760	7,000	1,500
621	Julia G. Younis	8,500	1,760	7,000	1,500
623	John J. Tyne	9,000	1,760	7,000	2,000
625	Esther Yazbek	9,000	1,760	7,000	2,000
627	Julia E. Sullivan	20,000	1,840	9,200	10,800
	Cor. West Canton.				
629	George A. Parker hrs.	14,800	1,600	6,400	8,400
631	Max Long	9,000	1,600	4,800	4,200
633	Max Long	9,000	1,600	4,800	4,200
635	Max Long	12,000	1,600	4,800	7,200
637	Max Long	7,500	1,600	4,800	2,700
639	Mary Vartanian	9,700	1,600	4,800	4,900
641	Max Long	7,700	1,600	4,800	2,900
643	Lila Hadge	7,200	1,600	4,800	2,400
645	Lila Hadge	7,200	1,600	4,800	2,400
647	Harry E. Mazonakis *et al.*	19,000	1,600	6,400	12,600
	Cor. West Brookline.				
655, 657	Kalil Michael Zaiden	21,000	1,760	7,900	13,100
659, 659A	Kalil Michael Zaiden	12,000	1,760	7,000	5,000
661	Myer Becherman	12,000	1,760	7,000	5,000
663	Bessie R. Sandler	8,000	1,760	5,300	2,700
665	New Eng. Trust Co. tr.	8,000	1,760	5,300	2,700
667	Harry C. Garland	8,000	1,760	5,300	2,700
669	Gertrude Long	13,000	1,760	7,900	5,100
	Cor. Pembroke.				
671	Charles J. Collias *et al.*	14,000	1,760	7,000	7,000
673	Elmer C. Claffy	10,000	1,760	6,200	3,800
675	Flora Leverone	10,000	1,760	6,200	3,800

No.	Owner	Total	Sq. Ft.	Land	Building
677	Krikor Kevorkian *et al.*	$10,000	1,760	$6,200	$3,800
679	Michael Arouchon	11,000	1,760	6,200	4,800
681	Settalkel G. Maloof tr. *et al.*	11,000	1,760	6,200	4,800
683, 683A	Goldie Long	17,000	1,760	7,000	10,000
	Cor. West Newton.				
685	Estelle L. Winsor *et al.*	17,000	1,600	6,400	10,600
687	John E. Costello	10,000	1,600	5,600	4,400
689	N. E. Trust Co. tr.	10,000	1,600	5,600	4,400
691, 691B	N. E. Trust Co. tr.	10,000	1,600	5,600	4,400
693, 693A	Peter Treantafill	10,000	1,600	5,600	4,400
695	Oralie D. Lodge	10,000	1,600	5,600	4,400
697, 697A	Settalkel G. Maloof *et al.*	10,000	1,600	5,600	4,400
699, 701	Mildred Zine	26,000	3,200	11,200	14,800
703, 703A	N. E. Trust Co. tr.	13,500	1,600	6,400	7,100
	Cor. Rutland Square.				
705, 705A	Henry G. Frost *et al.* trs.	14,000	1,760	7,000	7,000
707, 707A	Gamely Karan	12,000	1,593	4,700	7,300
709, 709A	Gamely Karan	12,000	1,618	4,900	7,100
711, 711A	Oscar Long	9,500	1,581	4,700	4,800
713, 713A	Jamely Maloof	9,500	1,600	4,800	4,700
715, 715A	Namy Resha *et al.*	9,500	1,600	4,800	4,700
717, 717A	Ida M. Bowron	9,500	1,600	4,800	4,700
719, 719A	Convey'rs T. I. & M. Co.	10,000	1,600	4,800	5,200
721, 721A	George L. Tartar	13,000	1,600	4,800	8,200
	*City of Boston	10,000	5,000	10,000	
723A, 723B	George L. Tartar *et al.*	15,000	1,760	7,000	8,000
	Cor. Concord Square.				
725, 725A	Hyman Cohen	12,000	1,760	5,300	6,700
727	Eva M. White	8,000	1,600	3,200	4,800
729	Marinus Larsen	8,000	1,600	3,200	4,800
731	Galey Shama *et al.*	8,000	1,600	3,200	4,800
733	Nettie Fillmore *et al.*	8,000	1,600	3,200	4,800
735	William Frank	8,000	1,600	3,200	4,800
737, 743	Bldg. Management Inc.	75,000	6,572	16,400	58,600
	Cor. Worcester.				
745	Frances Chaletzky	8,000	1,920	4,700	3,300
747	Joseph Zaktety *et al.*	7,000	1,760	3,500	3,500
749	Realty Inc.	8,000	1,760	3,500	4,500
751	Anna M. Staula	8,000	1,760	3,500	4,500
753	Home Savings Bank	8,000	1,760	3,500	4,500
755	Jessie D. Crook	8,000	1,760	3,500	4,500
757	Boston Penny Sav. Bank	7,000	1,840	3,700	3,300
759, 761	Stephen S. Bartlett *et al.*	8,000	1,840	3,500	4,300
763	Stephen S. Bartlett *et al.*	10,000	1,920	4,800	5,200
	Cor. West Springfield.				
765, 765A	Earl P. Rand	11,900	1,760	7,900	4,000

No.	Owner	Total	Sq. Ft.	Land	Building
767	Beatrice Long	$7,600	1,600	$5,600	$2,000
769	Marie Festel	8,600	1,600	5,600	3,000
771	George S. Castopoulos *et al.*	7,600	1,600	5,600	2,000
773	Myron P. Lewis	7,600	1,600	5,600	2,000
775	Edna E. Noyes	8,100	1,600	5,600	2,500
777	D. G. Mirageas *et al.*	8,100	1,600	5,600	2,500
779	Washington B. Thomas *et al.* trs.	55,000	3,360	26,900	28,100
	*City of Boston, Park	30,300	10,150	30,300	
	Cor. Massachusetts Avenue.				
785	Wm. O. Taylor *et al.* trs.	15,000	4,272	15,000	
787, 789	Wm. O. Taylor *et al.* trs.	18,900	4,736	18,900	
	Cor. Northampton.				
791	C. H. W. Foster *et al.* trs.	251,400	90,675	181,400	70,000
	Cor. Camden.				
793, 799	Bldg. Management Inc.	19,000	4,300	12,000	7,000
801	John J. Hart	7,700	1,932	3,700	4,000
803	Home Savings Bank	6,000	1,932	3,700	2,300
805, 807	David E. Crawford	7,700	1,932	3,700	4,000
813, 815	Volunteer Co-op Bank	5,800	1,255	2,300	3,500
817, 819	Michael W. B. Kerrissey	5,300	1,125	2,500	2,800
	Cor. Westfield.				
r. 819	Michael W. B. Kerrissey	2,200	1,500	1,200	1,000
	1, 2 Westfield.				
909, 925	Boston Elev. Ry. Co.	145,000	120,079	133,000	12,000
957	John J. Hart	5,500	1,198	2,700	2,800
959	Annie Neustadt	5,600	1,177	2,600	3,000
961	I. G. Realty Co.	4,700	1,203	2,700	2,000
963	Francis H. Sheehan	4,900	1,288	2,900	2,000
965	Francis H. Sheehan	5,000	1,318	3,000	2,000
967	Mary F. Sheehan	6,300	1,322	3,300	3,000
	Cor. Davenport.				
971	Standard Mtge. Realty Co.	8,500	1,809	4,500	4,000
973, 975	Standard Mtge. Realty Co.	10,700	3,442	7,700	3,000
977, 979	Standard Mtge. Realty Co.	10,700	3,442	7,700	3,000
981	Standard Mtge. Realty Co.	8,500	1,807	4,500	4,000
985, 989	Ida Strymish	7,000	2,200	5,000	2,000
991, 997	**The Concord Baptist Ch.	5,500	2,000	4,000	1,500
999	**The Concord Baptist Ch.	5,500	2,000	4,000	1,500
1001, 1003	Marion J. Alexander	2,600	800	1,600	1,000
1007	Frank R. Dupree *et al.*	2,600	800	1,800	800
	Cor. Burke.				
1011	Betty B. Roosa	3,800	782	1,800	2,000
	4 Burke.				
1013, 1015	Alexander Nicholson	3,500	759	1,500	2,000
1017	Alexander Nicholson	3,500	759	1,500	2,000
1019, 1021	Giuseppe Amerena *et al.*	5,700	1,600	3,200	2,500
1023, 1025	Eileen H. Bender	5,700	1,600	3,200	2,500

No.	Owner	Total	Sq. Ft.	Land	Building
1027, 1029	Wendell L. Leach	$4,500	990	$2,000	$2,500
1029½	Jesse Goode R. E. Trust, Inc.	4,500	990	2,000	2,500
1031, 1033	Mollie L. Schlosberg	5,000	1,020	2,600	2,400
1035, 1039	A. F. McGettrick *et al.*	12,000	2,771	6,200	5,800
1041, 1043	Alfrieda M. Nordling	9,400	1,446	2,900	6,500
1045, 1047	Alfred J. Berkman	10,000	2,024	4,000	6,000
1049, 1051	Charles Bonner	11,000	2,024	4,000	7,000
1053, 1055	Charles Bonner	16,300	2,160	4,300	12,000
	Cor. Cunard.				
1057, 1063	I. Saunders *et al.* trs.	23,300	4,134	8,300	15,000
1065, 1069	Belle Hurlburt	10,000	8,082	9,000	1,000
	Cor. Walpole.				
	*P. E. Church Mission	67,300	11,550	17,300	50,000
1079, 1081	Andrew F. McGettrick	7,000	3,478	3,500	3,500
1083, 1085	Jennie B. Walden	11,000	2,178	4,400	6,600
	Cor. Sarsfield.				
1089, 1095	Prince Hall Masonic Grand Lodge	20,900	4,420	8,900	12,000
1099, 1103	Prince Hall Masonic Grand Lodge	10,700	15,184	10,200	500
	Cor. Weston 55, 61.				
1113, 1139	H. R. Bradley *et al.* trs.	35,000	16,373	28,700	6,300
1141, 1151	William D. Murphy *et al.*	16,000	11,950	13,700	2,300
	Cor. Ruggles.				
1155, 1159	Michael T. McGreevy	15,600	4,223	10,600	5,000
1161, 1167	Robert Treat Paine Assn.	16,600	7,000	12,600	4,000
1169, 1175	Robert Treat Paine Assn.	24,600	6,489	14,600	10,000
	Cor. Whittier.				
1177, 1179	Marie E. Casey *et al.*	24,200	5,818	12,200	12,000
1181, 1189	John Schiavi	18,000	4,918	8,700	9,300
	Cor. Motley.				
1191, 1195	King Arzoumanian *et al.*	13,600	3,200	5,600	8,000
1197, 1201	Samuel Topol	10,800	3,160	4,800	6,000
1203, 1207	John A. Hope *et al.* trs.	3,200	2,125	3,200	
1209	John A. Hope *et al.* trs.	34,400	12,246	18,400	16,000
1211, 1219	Harris Yoffa	20,000	6,603	10,000	10,000
1221, 1223	William J. Greaney *et al.*	4,600	2,204	3,300	1,300
1225, 1227	Elizabeth M. Hall	5,400	1,714	3,400	2,000
1229	Philip Kravitz	4,400	1,723	3,400	1,000
	Cor. Terry.				
1235, 1245	George F. Cooley	10,800	5,266	7,900	2,900
1247, 1249	Sally Victor	6,500	3,519	3,500	3,000
1251, 1259	Barney Stolmaker	10,000	5,602	8,400	1,600
	Cor. Cottage Place.				
1263, 1275	John Bombaci tr.	35,000	10,341	20,600	14,400
r. 1263	John Bombaci tr.	17,500	5,455	9,500	8,000
	1048 Columbus Avenue.				

JOHN A. HOPE, Inc.
2 Thompson Square
Charlestown Station
Boston, Mass.
CHArlestown 2434
GARAGE — STORE — FACTORY — SALES — LEASES — MANAGEMENT

No.	Owner	Total	Sq. Ft.	Land	Building
1277	John Bombaci tr.	$6,800	2,000	$5,000	$1,800
1279, 1281	John Bombaci tr.	9,000	1,800	7,200	1,800
	Cor. Prentiss.				
1285, 1287	H. Leon Sharmat	27,000	3,403	17,000	10,000
1289	Agnes G. Cassell	21,300	2,523	12,600	8,700
1293	Home Savings Bank	8,000	2,341	7,000	1,000
1295, 1297	Agnes Flaherty *et al.*	9,100	2,648	7,900	1,200
1299, 1303	George C. Day *et al.*	18,000	3,860	15,400	2,600
1305, 1311	John Gaston *et al.* trs.	25,000	3,821	21,000	4,000
1313, 1317	John A. Brett	18,100	3,324	16,600	1,500
1319, 1325	James Monahan *et al.*	12,500	2,005	10,500	2,000
1327	Albert W. Engel	7,800	576	5,800	2,000
	Cor. Columbus Avenue.				
	Cor. LaGrange.				
216, 218	Union Savings Bank	475,000	7,195	302,200	172,800
220, 222	Thompson's Spa Inc.	65,000	1,488	59,500	5,500
224	Thompson's Spa Inc.	65,000	1,429	57,200	7,800
226	Thompson's Spa Inc.	65,000	1,429	57,200	7,800
228	Home Savings Bank	60,000	1,429	57,200	2,800
230	Moorfield Storey hrs.	60,000	1,429	57,200	2,800
232	E. M. Codrington tr.	95,000	1,407	91,500	3,500
	Cor. Stuart.				
236, 238	Trs. of Tuft College tr.	155,300	2,404	132,200	23,100
240, 242	Walton's Lunch Co.	135,000	2,919	116,800	18,200
	Cor. Dore.				
244	Boston Met. Bldgs. Inc.	475,000	10,401	364,000	111,000
254, 272	Boston Met. Bldgs. Inc.	3,480,000	46,016	1,380,500	2,099,500
	Cor. Hollis.				
274, 278	N. E. Trust Co. *et al.* trs.	155,000	4,537	136,100	18,900
	Cor. Common.				
280, 284	John T. Bowen *et al.*	50,000	2,007	34,100	15,900
286	E. Sohier Welch *et al.* trs.	10,700	668	10,700	
	Cor. Shawmut Avenue.				
318	Frank M. Logan	18,000	904	13,600	4,400
320, 322	George F. Holden	20,000	1,210	8,500	11,500
324, 326	Realty Inc.	15,000	1,443	10,100	4,900
328	Mary J. Donnely tr.	7,500	939	5,700	1,800
330	Mary J. Donnely tr.	7,500	960	5,800	1,700
332	Jeremiah G. Arzoomanian	9,500	1,056	6,300	3,200
334	Jeremiah G. Arzoomanian	9,000	961	5,800	3,200
336, 352	Edmond M. Poulin	55,000	14,491	50,700	4,300
354	*City of Boston	4,800	961	4,800	
356	Samuel B. Doggett	6,500	964	5,300	1,200
358	David J. Breen *et al.*	6,500	958	5,300	1,200
360	Barnard Weinberg	7,500	960	5,300	2,200

No.	Owner	Total	Sq. Ft.	Land	Building
362	Agaby M. Hadge	$8,000	962	$5,400	$2,600
364, 364A	Ralph C. Piper tr.	8,000	960	5,400	2,600
366	John Perfetti	8,000	957	5,400	2,600
368	Louis J. Binda	8,000	965	5,400	2,600
370	William E. McLean	7,500	963	5,400	2,100
372	William E. McLean	7,500	970	5,400	2,100
374	Union Savings Bank	9,500	984	5,500	4,000
	Cor. Corning.				
376	Mathew J. Annotti	5,000	953	3,800	1,200
378	Constantina Koulour	6,000	885	3,500	2,500
380, 382	Sarah Shaw *et al.*	7,000	1,008	4,000	3,000
	Cor. Castle.				
388, 392	Elsie Celli	35,000	3,294	21,400	13,600
	Cor. Paul.				
394, 398	Zelda Greenhood *et al.*	18,000	2,036	10,100	7,900
400, 402	Hughin H. Riley	10,000	1,300	6,500	3,500
404, 406	Hughin H. Riley	10,000	1,304	6,500	3,500
408, 410	Fannie B. Doggett	13,000	1,320	7,200	5,800
412, 414	Max Long	13,000	1,320	7,200	5,800
416, 418	Max Long	13,000	1,320	7,200	5,800
420, 424	Irving Saunders *et al.* trs	33,000	3,250	17,900	15,100
426, 432	Irving Saunders *et al.* trs.	26,000	2,898	16,000	10,000
434, 436	Spiros Fondoulakis	14,000	1,529	9,200	4,800
	Cor. Lucas.				
438, 446	John W. Coakley trs.	50,000	8,008	44,000	6,000
448, 454	Bertram S. Viles	25,000	2,718	16,300	8,700
456, 458	Lena Bornstein	30,000	2,902	17,400	12,600
	Cor. Compton.				
460, 462	Mary Price *et al.*	30,000	4,741	23,700	6,300
464, 466	Emma D. Richardson	12,000	1,380	8,300	3,700
468, 470	J. Russell French	12,000	1,380	8,300	3,700
472, 474	Mary Jeez	12,000	1,380	8,300	3,700
476, 478	Oscar Long	12,000	1,380	8,300	3,700
480, 482	Gertrude Long	13,000	1,380	8,300	4,700
484, 486	Taunton Savings Bank	16,000	1,648	10,700	5,300
488	Dora Katz	10,000	1,148	7,200	2,800
490	Benjamin H. Greenhood	9,000	1,107	7,100	1,900
492	John E. F. Magee	15,000	1,411	9,900	5,100
494, 498	Mary A. Morris *et al.*	42,000	2,353	21,200	20,800
	Cor. Dover.				
500, 502	Galen Woodruff	21,000	1,278	10,400	10,600
504, 506	Harry Tatorian	12,000	1,068	7,500	4,500
508, 510	Donald M. Hill *et al.* trs.	13,000	1,073	7,500	5,500
512, 518	Louis I. Garlitz	38,400	3,100	23,300	15,100
	Cor. Dwight.				
520, 522	Sophie Tahmoush	19,000	1,838	12,900	6,100

No.	Owner	Total	Sq. Ft.	Land	Building
524	Yeghra D. Matteosian	$14,400	1,604	$9,600	$4,800
526	Elizabeth M. Keane	9,500	1,332	8,000	1,500
528	Taunton Savings Bank	9,500	1,332	8,000	1,500
530	Taunton Sav. Bank	11,000	1,650	8,200	2,800
532	Henry C. Brookings	19,600	1,700	12,700	6,900
	Cor. Milford.				
534, 536	Samuel Gold *et al.*	33,700	1,836	12,800	20,900
538	Peter E. Richardson hrs.	17,000	1,100	7,700	9,300
	Cor. Hanson.				
540, 542	Abraham Bravman	18,000	1,598	11,000	7,000
544	Catherine O'Keefe	9,500	1,530	6,800	2,700
546	Flora Leverone	10,500	1,900	8,500	2,000
548	Perry Weinberg	13,500	2,039	9,200	4,300
550	John Jansky	15,000	1,970	10,800	4,200
	Cor. Waltham.				
552	Seth Dartley	23,000	1,980	10,900	12,100
554	D. G. Mirageas *et al.* trs.	12,300	1,957	8,300	4,000
556	Angelo Chibloggianis *et al.*	13,800	2,006	8,500	5,300
558	Manough Yardume *et al.*	12,100	1,975	8,400	3,700
560, 562	Peter J. Maguire	12,000	1,940	8,200	3,800
	Cor. Union Park.				
570, 584	Boston S. D. & Tr. Co.	53,900	7,424	29,700	24,200
586	Amelia Nore	11,000	2,074	7,300	3,700
588	Amelia Nore	10,500	2,053	7,200	3,300
590	Avis Tullock	12,500	2,199	8,700	3,800
	Cor. Upton.				
592	Jane M. Shea	10,600	2,131	9,600	1,000
594	Jane M. Shea	7,600	2,194	6,600	1,000
596	Jane M. Shea	7,800	2,248	6,800	1,000
598	Sarah A. Sherman, Est.	9,800	2,306	7,000	2,800
600	Albina C. O'Keefe	9,800	2,356	7,000	2,800
602	Albina C. O'Keefe	10,800	2,410	7,200	3,600
604	Albina C. O'Keefe	10,900	2,464	7,400	3,500
606, 608	James O'Keefe	16,600	2,518	12,600	4,000
	Cor. West Dedham.				
610	G. Glover Crocker *et al.*	11,600	1,792	9,000	2,600
612	Jamely Maloof	7,000	1,663	5,000	2,000
614	Louis Edelstein	6,600	1,706	5,100	1,500
616	Ina J. Knowles *et al.*	7,000	1,741	5,200	1,800
618	C. M. Maksoodian	6,800	1,765	5,300	1,500
620	William L. Frazer	6,900	1,794	5,400	1,500
622	William L. Frazer	6,800	1,856	5,600	1,200
624	Home Savings Bank	7,200	1,852	5,600	1,600
626	Augusta Wolf	7,100	1,880	5,600	1,500
628, 630	Nicola D'Amore	27,200	3,916	15,700	11,500
	Cor. West Canton.				

No.	Owner	Total	Sq. Ft.	Land	Building
632, 634	Oscar Long	$6,700	1,417	$5,700	$1,000
636	Oscar Long	8,000	2,337	7,000	1,000
638	Oscar Long	7,000	1,981	6,000	1,000
652, 652A	M. E. Gallert *et al.* trs.	12,000	3,021	9,000	3,000
654	Mary F. Tenney	8,000	2,479	6,800	1,200
656	Edw. L. Loveland	8,000	2,538	7,000	1,000
658	Delia A. Murphy	8,000	2,597	7,000	1,000
660	Aletha Hunter	8,300	2,656	7,300	1,000
662	Minnie B. Kellogg	10,500	2,995	9,000	1,500
	Cor. Pembroke.				
664, 664A	Henry G. Frost *et al.* trs.	13,100	3,232	9,100	4,000
666	Mary A. H. Myatt	8,500	2,624	7,500	1,000
668	William H. Mitchell	8,500	2,683	7,500	1,000
670	Najim F. Morad	8,500	2,742	7,500	1,000
672	John F. Burke *et al.* trs.	8,700	2,801	7,700	1,000
674	**Charles R. Batt *et al.* trs.	15,300	3,158	11,800	3,500
	Cor. West Newton.				
676	Maude K. Nichols	10,200	1,923	7,200	3,000
678	Isabel Friedman	7,100	1,698	4,600	2,500
680	M. E. Gallert *et al.* trs.	7,200	1,698	4,700	2,500
682	Harry C. Garland	7,700	1,827	5,200	2,500
684	John Cuneo	7,700	1,876	5,200	2,500
686	Mary Leverone	7,900	1,926	5,400	2,500
688	Abraham Bravman	7,800	1,915	5,300	2,500
690	Blanche J. Long	7,900	1,952	5,400	2,500
692, 692A	Settalkel G. Maloof tr.	9,800	2,262	7,300	2,500
	Cor. Rutland.				
694	Mary Kardoose *et al.*	9,500	2,497	7,500	2,000
696	Samuel E. Ashey	7,300	2,268	6,300	1,000
698	Lizzie J. Allen	7,300	2,327	6,300	1,000
700	William J. Dooley	7,500	2,386	6,500	1,000
702	Alice A. Fulton	8,000	2,445	7,000	1,000
704	Elizabeth C. Babbitt	8,000	2,503	7,000	1,000
706	Ruby G. Siteman	8,000	2,562	7,000	1,000
708	John Noble tr.	10,700	3,253	9,700	1,000
	Cor. West Concord.				
	*Trs. Methodist Rel. Soc.	100,000	25,000	75,000	25,000
	Cor. Worcester.				
748	Haig B. Yardumian	14,200	2,546	8,200	6,000
750	Jane K. Coyne	8,100	2,034	5,100	3,000
752	Fritiof Rythen *et al.*	8,200	2,082	5,200	3,000
754	Susanna Winsor *et al.*	8,400	2,133	5,400	3,000
756	Annie A. Maloney	8,400	2,179	5,400	3,000
758	Alice M. Dowling	8,600	2,227	5,600	3,000
760	Frank R. Corsey *et al.*	8,700	2,275	5,700	3,000
762	Abraham Bravman	7,800	2,323	5,800	2,000

No.	Owner	Total	Sq. Ft.	Land	Building
764, 764A	Abraham Bravman	$13,000	3,059	$9,900	$3,100
	Cor. West Springfield.				
766, 772	N. Kalapothakis	16,700	2,075	6,700	10,000
776, 780	Julius Dangle *et al.*	20,000	2,188	13,100	6,900
	Cor. Massachusetts Avenue.				
	*City of Boston, Park	185,000	74,000	185,000	
782	B. M. Wolf *et al.* trs.	25,600	2,592	15,600	10,000
784, 790	John Hunkins	7,000	1,316	3,900	3,100
	Cor. Northampton.				
792, 792A	Harry S. Benjamin	7,500	1,980	5,000	2,500
794, 794A	Square Deal Pub. Co.	5,300	1,673	3,300	2,000
796	William Dustin	5,400	1,715	3,400	2,000
798, 798A	Jesse Goode R. E. Trust Inc.	5,500	1,758	3,500	2,000
800	Dina Johnson	5,600	1,801	3,600	2,000
802, 802A	Frank R. Coursey *et al.*	5,700	1,844	3,700	2,000
804	Joseph H. Nelson	5,700	1,877	3,700	2,000
806, 806A	Edgar P. Benjamin	5,800	1,929	3,800	2,000
808	George W. White	6,000	1,972	4,000	2,000
810	Sam Gold *et al.*	6,000	2,015	4,000	2,000
812, 814	Sam Gold *et al.*	9,000	2,379	6,500	2,500
	Cor. Camden.				
822, 840	Annie Beckerman	16,400	3,726	8,400	8,000
	Cor. Camden and Northfield.				
888, 894	Matthew Brown *et al.* trs.	21,400	5,309	11,400	10,000
894, 898	George Saunders	20,300	4,692	10,300	10,000
	Cor. Lenox.				
908, 912	Matthew Brown *et al.* trs.	40,000	11,946	23,900	16,100
	Cor. Kendall.				
922, 924	Mollie R. Berman *et al.*	5,600	1,040	2,600	3,000
926, 928	Katherin F. Carlin *et al.*	5,200	1,070	2,400	2,800
930, 932	Margaret O'Flynn	5,200	1,065	2,400	2,800
934, 936	Margaret O'Flynn	5,700	1,300	2,900	2,800
938, 940	Margaret O'Flynn	5,500	1,206	2,700	2,800
942, 944	Mollie R. Berman *et al.*	6,000	1,440	3,200	2,800
946, 948	Mollie R. Berman *et al.*	6,000	1,200	2,700	3,300
950, 958	Oscar L. Milmore	12,000	2,970	7,400	4,600
	Cor. Hammond.				
964, 968	Ida Silverman	10,000	1,647	3,700	6,300
970, 972	Joseph Mastrototaro	5,000	1,400	2,800	2,200
974, 976	Thomas A. Mulligan	4,500	1,400	2,500	2,000
978, 980	Thomas A. Mulligan	4,400	1,400	2,400	2,000
982, 984	Frieda Shapiro *et al.*	4,200	1,493	2,200	2,000
986, 988	David Channer *et al.* trs.	4,200	1,493	2,200	2,000
990, 992	Mary F. Word	4,200	1,493	2,200	2,000
994	Mary F. Ballou	4,300	1,500	2,300	2,000
998	Amanda E. Millmore	6,800	1,875	2,800	4,000
	Cor. Cabot.				

No.	Owner	Total	Sq. Ft.	Land	Building
1002, 1004	Charles J. Fay	$4,700	800	$2,400	$2,300
1006	Alexander Nicholson	3,200	1,540	3,100	100
1008, 1010	Mildred V. Benjamin	5,100	2,317	4,600	500
1012, 1016	Alexander Nicholson	7,000	1,212	2,700	4,300
r.	Alexander Nicholson	1,100	750	1,100	
	35 Cabot.				
1018, 1020	Max Frank *et al.*	8,200	1,437	3,200	5,000
r. 1020	Max Frank *et al.*	1,300	972	1,000	300
	37 Cabot.				
1026, 1028	Max Frank *et al.*	15,000	3,769	7,500	7,500
1030, 1034	Mollie L. Schlosberg	11,000	6,208	9,400	1,600
1036	Mollie L. Schlosberg	6,500	3,000	4,500	2,000
r. 1038	Mollie L. Schlosberg	1,600	2,036	1,600	
1042, 1044	Amer. Nut & Choc. Co.	9,800	2,426	4,800	5,000
r. 1044	Amer. Nut & Choc. Co.	1,300	1,670	1,300	
1046, 1048	*City of Boston	28,600	4,311	8,600	20,000
1050, 1052	Harry Polishook	11,200	2,480	6,200	5,000
	Cor. Cunard.				
1056, 1058	Gertrude H. Currier	9,600	2,246	5,600	4,000
1060, 1062	Gertrude H. Currier	6,200	1,600	3,200	3,000
1064	Lillian Berly	6,800	2,146	4,300	2,500
1066	Lillian Berly	6,800	2,103	4,200	2,600
1068, 1070	Lillian Berly	6,800	2,151	4,300	2,500
1072, 1074	William B. Huber *et al.*	5,100	2,073	4,100	1,000
1076	William B. Huber *et al.*	4,900	1,055	2,400	2,500
	Cor. Sterling.				
V. L.	Leverett A. Haskell T. T.	800	302	800	
1080	Hyman Cohen	4,000	1,315	2,600	1,400
1082, 1084	Samuel Bornstein	3,700	1,325	2,700	1,000
1086, 1088	Harry Kagajanian *et al.*	6,000	2,240	4,500	1,500
1090, 1090A	W'kingmen's Co-op. Bk.	7,900	3,200	6,400	1,500
1092, 1096	John Bombaci tr.	5,000	1,680	3,400	1,600
1098, 1100	Essex County Bldg. Co.	1,200	1,520	1,200	
1102, 1106	Essex County Bldg. Co.	2,400	3,100	2,400	
r.	Essex County Bldg. Co.	600	800	600	
r. 1106	Essex County Bldg. Co.	900	1,200	900	
1108	Essex County Bldg. Co.	2,300	3,100	2,300	
1110, 1114	Essex County Bldg. Co.	3,700	2,920	3,700	
	Cor. Weston.				
r.	Essex County Bldg. Co.	500	800	500	
	47 Weston.				
r.	Essex County Bldg. Co.	500	800	500	
	45 Weston.				
r.	†City of Boston	1,000	1,000	1,000	

No.	Owner	Total	Sq. Ft.	Land	Building
1116	†City of Boston	$3,000	2,000	$3,000	
1118, 1120	David D. McDermott	2,500	2,071	2,000	$500
1122, 1124	David D. McDermott	2,500	2,216	2,000	500
1126, 1128	David D. McDermott	2,700	2,327	2,100	600
1130, 1132	†City of Boston	4,200	2,306	3,200	1,000
	Cor. Howe Court.				
1136	Charles G. Way	2,800	1,083	2,000	800
1138, 1140	Charles G. Way	3,700	1,483	3,000	700
1142	Susan R. Seaver *et al.*	3,700	1,550	2,900	800
r. 1142	Lillian Sandler *et al.*	1,300	2,695	1,300	
	Rear Howe Court.				
1144	Susan R. Seaver *et al.*	3,400	1,551	2,900	500
1146, 1150	Susan R. Seaver *et al.*	6,400	3,200	6,400	
	Cor. Ruggles.				
r. 1152	Lillian Sandler	400	200	300	100
r. 1152	Lillian Sandler	6,800	5,900	5,300	1,500
1156, 1160	Silver Cigar Co.	16,500	5,439	9,400	7,100
1170	Harry L. Rice *et al.* trs.	5,600	7,943	5,600	
S. E. Side	William B. Rice hrs.	4,500	4,000	4,500	
1176	William B. Rice hrs.	6,800	4,000	5,600	1,200
	Cor. Whittier.				
1178, 1180	Harry C. Greenlaw	8,300	1,837	2,300	6,000
1182, 1184	Robt. M. Anderson *et al.*	8,400	2,287	3,400	5,000
1186, 1188	Josephine M. Delehanty	6,000	4,000	4,000	2,000
	Carl R. E. Wohrman *et al.*	4,000	4,000	4,000	
1194, 1198	Madeline L. Murphy	15,000	5,000	5,000	10,000
1200	Jennie H. Smith	1,600	1,760	1,400	200
1202	Jennie H. Smith	2,100	3,240	1,900	200
1204	Alfred J. Berkman	10,200	3,500	5,200	5,000
1206, 1210	Anne Maciel	8,000	3,510	6,100	1,900
	Cor. Vernon.				
1212	Workingm's Co-op. Bank	3,800	917	2,000	1,800
1214, 1216	Clotilde Lamoretti	2,800	900	1,800	1,000
1218, 1220	David Thomas hrs.	1,700	933	900	800
1224, 1226	Marshall Club	3,900	3,975	2,900	1,000
1226A, 1228	Jane M. Agnew	2,800	1,400	2,800	
1232, 1234	Lillian L. Pezrow	5,000	5,500	5,000	
1238, 1240	Frank Krotman	6,000	5,000	5,000	1,000
1242	Anthony Di Gervasi	3,500	2,500	2,500	1,000
1246	Margaret F. Kelly hrs.	3,100	2,500	2,500	600
1248, 1250	John Mahoney hrs.	7,000	5,000	5,000	2,000
1252	Carmella Martignetti	5,000	2,500	4,400	600
1262	*Rectory Church Wardens *et al.*	30,100	7,500	13,100	17,000
1270	*Rectory Church Wardens *et al.*	4,700	2,685	4,700	

No.	Owner	Total	Sq. Ft.	Land	Building
1272	*Rectory Church Wardens *et al.*	$4,000	2,315	$4,000	
1274	John L. Skeehan	4,800	2,750	4,800	
1278	Edward L. Tompson *et al.*	4,800	2,750	4,800	
1280	Myer I. Eilberg *et al.*	10,300	4,500	6,700	3,600
1290	The Texas Co.	4,700	2,660	4,700	
1292	The Texas Co.	3,800	1,146	2,300	1,500
	Cor. Linden Park Street, No. 129.				
r. 1292	The Texas Co.	400	504	400	
	Perry W. Eaton *et al.*	2,500	2,145	1,300	1,200
	125 Linden Park.				
1298, 1320	Isadore H. Jaffe tr.	42,100	12,853	32,100	10,000
Lot 1	Boston Show Case Co.	26,500	25,324	16,500	10,000
1322	John A. Hope *et al.* trs.	150,000	58,795	88,200	61,800
1324, 1328	Maurice Man tr.	12,600	4,818	7,600	5,000
1332, 1334	Gertrude Rubin	16,000	2,170	6,500	9,500
1336, 1338	Arthur Aiken	5,800	1,700	5,100	700
1340	Brookline Savings Bank	11,900	1,633	4,900	7,000
1342	Brookline Savings Bank	9,500	1,713	5,100	4,400
1346, 1348	Alice F. Murphy	14,500	3,698	11,100	3,400

TRINITY PLACE

	Cor. Stuart.				
31, 39	Valued at 161, 177 Dartmouth Street.				
E. Side	Jeremiah S. Connors *et al.* trs.	67,000	12,185	67,000	
	Junc. Stanhope.				
	B. & A. R. R. Co.	245,000	21,243	212,400	32,600
6	Hotel Westminster Co.	480,000	17,760	301,900	178,100
36, 40	Valued at 420, 432 Stuart Street.				

TROY STREET

19, 29	McAuliff & Burke Co.	27,000	11,000	13,800	13,200
35	R. H. White Co.	135,000	14,326	18,000	117,000
51, 53	R. H. White Co.	27,900	9,060	15,900	12,000
6, 34	Ida Goldman	36,000	7,200	10,800	25,200
36, 38	Donald M. Blair Surv. tr.	2,700	1,800	2,700	
40, 42	Donald M. Blair Surv. tr.	2,700	1,800	2,700	
44	Nora A. Smith	2,000	900	1,300	700
46	Nora A. Smith	1,400	900	1,300	100
48	Nora A. Smith	2,800	900	1,300	1,500
50	Nora A. Smith	1,300	900	1,300	
52	Nora A. Smith	1,300	900	1,300	
54	Julius Smith	1,500	900	1,300	200
58, 60	Julius Smith	1,500	900	1,300	200
62	Kate Smith	1,800	900	1,300	500

No.	Owner	Total	Sq. Ft.	Land	Building
3	Benjamin E. Van Ness	800	1,125	800	
5	Michael H. Scanlan (Sheriff's Title)	800	1,120	800	
15	Daniel Connor hrs.	800	1,027	800	
17	John F. Gundel	1,200	1,000	800	400
19	Rozella B. Haner	1,600	1,000	800	800
21, 23	Valued at 88r. W. Canton St.				
31	Abraham M. Smith	1,000	912	700	300
35	Edgar M. Reed, Jr.	600	640	500	100
37	Edgar M. Reed, Jr.	500	640	500	
2	Simeon J. Vatcher	800	600	600	200
4	Simeon J. Vatcher	600	585	400	200
6	†City of Boston	400	600	400	
8	Emanuel Caffentzakis	700	600	400	300
10	Lawrence H. H. Johnson	700	565	400	300
12	Lawrence H. H. Johnson	500	569	400	100
14	Gregory Polychronis	500	567	400	100
16	Jacob Long	500	600	400	100
18	Jacob Long	500	600	400	100
20	Jacob Long	600	834	600	
22	Jacob Long	400	588	400	
28	Mass. Savings Bank	800	1,000	700	100
34, 36	Evangelos G. Achlias	1,200	1,000	700	500
38, 42	Charles E. Bradley	1,900	2,100	1,600	300

TRURO STREET

	Realty Inc. Valued at 102 rear Dartmouth Street.				
12	Edgar P. Benjamin	4,600	1,843	1,800	2,800
14	Edgar P. Benjamin	2,100	1,235	1,200	900
16	Ella E. Fisher	2,100	1,235	1,200	900
18	*Primitive African Art Cen.	2,000	1,430	1,400	600
20	H. T. Davis *et al.* trs.	1,400	1,430	1,400	

TYLER STREET

3	Valued at 41-45 Beach Street.				
7	John Gaston *et al.* trs.	5,500	792	3,200	2,300
15	York Realty Inc.	5,000	1,257	5,000	
17	York Realty Inc.	5,000	1,256	5,000	
19	York Realty Inc.	10,000	1,267	5,100	4,900

No.	Owner	Total	Sq. Ft.	Land	Building
21	York Realty Inc.	$10,000	1,145	$4,600	$5,400
23	William A. Rodday *et al.*	9,000	1,105	4,400	4,600
25	Chin Ming *et al.* trs.	9,000	1,145	4,600	4,400
27	Chin Wai Yip *et al.* trs.	9,000	1,170	4,700	4,300
29, 33	Valued on Kneeland.				
	*City of Boston	41,600	7,215	21,600	20,000
67	Julia S. Ayoub *et al.*	5,000	1,076	2,200	2,800
69, 75	Realty Inc.	37,000	4,072	12,200	24,800
77	William A. Rodday	5,000	1,056	2,100	2,900
79	William A. Rodday	5.000	1,100	2,200	2,800
81	Roy M. Butcher	5,000	1,100	2,200	2,800
83	Roy M. Butcher	5,000	1,100	2,200	2,800
85	Roy M. Butcher	5,000	1,100	2,200	2,800
87	Samuel O. Fowler	5,000	1,040	2,200	2,800
89	*Denison House	5,000	1,300	2,600	2,400
91, 93	*Denison House	10,000	2,556	5,100	4,900
95	*Denison House	5,000	1,278	2,600	2,400
97	*Denison House	5,000	1,278	2,600	2,400
99	Sadie N. Leasher *et al.*	5,000	1,300	2,600	2,400
101	Ajea Arbenee	4,000	1,300	2,600	1,400
103	Annie Freeman	5,000	1,495	2,600	2,400
105, 107	Annie Freeman	15,000	3,163	6,300	8,700
109	Selma Deraney	4,000	1,300	2,600	1,400
111	Sadie Leacher	4,000	1,365	2,700	1,300
121	John Gaston *et al.* trs.	2,000	1,020	2,000	
123	John Gaston *et al.* trs.	3,400	1,970	3,400	
129-137	Whipple F. Smith	25,000	10,125	20,200	4,800
143	Michael Thomas	4,000	1,170	2,300	1,700
145	Elias Nichols	4,000	1,170	2,300	1,700
147	Margaret U. Falvey	5,000	1,283	2,600	2,400
151, 157	Joseph Nasiff tr.	14,000	2,968	5,900	8,100
159	Joseph Nasiff tr.	3,000	1,123	2,200	800
161	Max Frank	14,000	1,354	4,100	9,900
	Cor. Broadway.				
4	Wong Gok Sim *et al.* trs.	8,500	1,300	5,200	3,300
6	Chee Kong Tong Inc.	10,000	1,300	5,200	4,800
8	Ng Jam Wah *et al.*	10,000	1,510	6,000	4,000
10	Moy G. Shee	30,000	1,440	5,800	24,200
12	Henry C. Thacher hrs.	10,000	1,470	5,900	4,100
14	Wong Jong Why *et al.*	10,000	1,470	5,900	4,100
16	Wong Jong Why *et al.*	10,000	1,470	5,900	4,100
18	Chin L. Wah	8,500	1,470	5,900	2,600
20	Henry C. Thacher hrs.	8,500	1,470	5,900	2,600
22	Thos. C. Thacher *et al.* trs.	8,500	1,470	5,900	2,600

No.	Owner	Total	Sq. Ft.	Land	Building
24	Valued at 72 Kneeland Street.				
	Cor. Kneeland.				
E. Side	Hudson Building Trust Inc. Valued on Kneeland St.				
48	Catherine A. Sullivan	$4,200	1,400	$4,200	
50	Convey'rs T. I. & Mtge. Co.	5,500	1400	4,200	1,300
52	Convey'rs T. I. & Mtge. Co.	5,500	1,400	4,200	1,300
54	Wu Lee Bing	5,500	1,352	4,100	1,400
56	*Boston Y. M. C. Assn.	7,000	1,100	3,300	3,700
58	*Boston Y. M. C. Assn.	7,000	1,320	4,000	3,000
	Cor. Holland Place.				
66, 70	Valued at 55 Harvard St.				
72	William A. Rodday	5,000	1,350	2,700	2,300
74	Salin Ameer hrs.	3,500	1,350	2,700	800
76	Salin Ameer hrs.	3,500	1,350	2,700	800
78	*Roman Cath. Archbishop	9,000	1,721	3,400	5,600
	*City of Boston	110,000	16,926	33,900	76,100
94	Edward H. Rogers tr.	5,000	1,400	2,800	2,200
96	Edward H. Rogers tr.	5,000	1,400	2,800	2,200
98	Mary A. Younis *et al.*	5,000	1,400	2,800	2,200
100	Mary A. Younis *et al.*	5,000	1,400	2,800	2,200
102	Joseph N. Leasher	5,000	1,400	2,800	2,200
104	Sadie Leasher	5,000	1,400	2,800	2,200
106	Jemelia Guson *et al.*	5,500	1,400	2,800	2,700
108	York Realty Co.	2,800	1,400	2,800	
	York Realty Co.	5,600	2,800	5,600	
	Cor. Oak.				
	*City of Boston. Valued at 65, 71 Oak St.				
144	Elizabeth McAteer	5,500	1,400	2,800	2,700
146	Jacob Podolsky	5,000	1,400	2,800	2,200
148	William M. Collins *et al.*	5,000	1,400	2,800	2,200
150	John Marshall *et al.*	5,000	1,400	2,800	2,200
152, 154	*George Abdalah *et al.* trs.	31,500	2,800	5,600	25,900
156	Antonio Schepissi	3,500	945	1,900	1,600
158	Antonio Schepissi	3,500	951	1,900	1,600
160, 162	Mary Alum *et al.*	5,000	999	3,000	2,000
	Cor. Curve.				

The Boston Real Estate Exchange

(Incorporated by Special Act of the Legislature in 1889)

One of the oldest and largest real estate organizations in the country.

The only member board in Boston of the National Association of Real Estate Boards and so the only board authorized to license its members to use the word Realtor.

The only member board in Boston of the Massachusetts Association of Real Estate Boards.

Maintains complete information as to current matters of interest to Real Estate Brokers, Agents, Owners and Tenants, an extensive library, atlases and other services.

Membership may be obtained by those whose character and reputation are satisfactory to the membership committee and the Board of Directors. All men of good repute in Greater Boston, who are interested in real estate or the general advancement of the community, are invited to apply for membership.

OFFICE
7 WATER STREET

U

UNION PARK

No.	Owner	Total	Sq. Ft.	Land	Building
	Cor. Shawmut Avenue.				
1	Valued at 305, 315 Shawmut Avenue.				
3	Belle M. Commeau	$12,000	2,330	$4,100	$7,900
5	Sarah McDonough	8,500	2,719	4,700	3,800
7	Minnie Keating	7,700	2,719	4,700	3,000
9	Catherine R. Campbell	9,000	2,878	5,000	4,000
11	Edwin Dunlap devs.	9,000	2,539	3,800	5,200
11½	Louis Levine tr.	9,000	2,224	3,900	5,100
15	Sarah Flaherty	8,000	2,030	3,800	4,200
17	Delia F. Orpin	8,000	2,040	3,800	4,200
19	Ellen I. Pendleton *et al.*	8,000	2,040	3,800	4,200
21	Bridget Grant	8,000	2,040	3,800	4,200
23	Anthony McNamara	8,000	2,040	3,800	4,200
25	Frank B. Walker	8,000	2,040	3,800	4,200
27	Annie Balfour	8,000	2,040	3,800	4,200
29	Ronald MacDonald *et al.*	8,000	2,051	3,800	4,200
31	Elvira Ahlquist	8,000	2,040	3,800	4,200
33	Nasta J. Raffol	8,000	2,040	3,800	4,200
35	James Davidson *et al.*	8,000	2,040	3,800	4,200
37	Charles F. Bannister	8,000	2,040	3,800	4,200
39	Samuel Gilbert	8,000	2,040	3,800	4,200
41	Annie Sarofeen	8,000	2,100	3,800	4,200
43	Oscar G. Lee	9,000	2,676	4,700	4,300
45	Phoebe Owens	7,500	1,640	2,900	4,600
47	Lillian M. Fitzgerald	7,200	1,640	2,900	4,300
49	Elmer C. Claffy	7,200	1,640	2,900	4,300
51	Rosalie L. Weaving	7,200	1,640	2,900	4,300
53, 55	Eleanor C. Dillon *et al.*	17,500	1,692	8,500	9,000
	Cor. Tremont.				
Park*	City of Boston	30,000	15,000	30,000	
	Cor. Shawmut Avenue.				
2	Thomas George	8,000	2,573	6,300	1,700
4	Nabeeha E. Hajjar	8,500	2,743	4,800	3,700
6	Abraham Hadge *et al.*	8,500	2,743	4,800	3,700
8	Bridget A. Bresnahan *et al.*	8,500	2,743	4,800	3,700
10	Anthony McNamara	8,500	2,697	4,600	3,900
12	John J. Turnbull *et al.*	8,500	2,617	4,500	4,000

No.	Owner	Total	Sq. Ft.	Land	Building
14	Owen Thomas	$8,100	2,374	$4,100	$4,000
16	Yamma F. Sawaya	8,100	2,304	4,000	4,100
18	Germaine B. Wilson	9,000	2,304	4,000	5,000
20	*So. End House Assoc.	18,000	4,608	8,000	10,000
24	*So. End House Assoc.	14,000	2,304	4,000	10,000
26	Julius A. Quinn	8,500	2,304	4,000	4,500
28	Adelaide C. Whitman	8,500	2,305	4,000	4,500
30	Adelaide C. Whitman	9,000	2,305	4,000	5,000
32	Catherine Alden	8,500	2,305	4,000	4,500
34	Virginia Barsuglia	8,500	2,304	4,000	4,500
36	Sophia Diamond tr.	8,500	2,305	4,000	4,500
38	Ruth D. Smith	9,000	2,305	4,000	5,000
40	Emma A. Shibley	8,200	2,394	4,200	4,000
42	Margaret T. Eustace	8,800	2,694	4,800	4,000
44	Frank H. Connaughton	9,000	2,995	5,300	3,700
46	Frank H. Connaughton *et al.*	9,000	3,144	5,500	3,500
48	Frank N. Connaughton	9,000	3,144	5,500	3,500
54	Patrick Geagan	4,200	711	1,700	2,500

UNION PARK STREET

	*Greek Orthx. Church	71,500	15,157	26,500	45,000
75	Roman Cath. Archbishop	50,000	11,587	17,400	32,600
	Cor. Harrison Avenue.				
89	*Working Girls' Home	200,000	22,209	33,300	166,700
95	John C. Jones *et al.*	11,500	2,563	2,000	9,500
97	John C. Jones *et al.*	11,500	2,489	2,000	9,500
99	John C. Jones *et al.*	11,500	2,485	2,000	9,500
101	Bertha M. Maguire	11,100	3,750	3,000	8,100
103	Robert E. Lannon	11,100	3,750	3,000	8,100
105	Jacob Long	11,100	3,768	3,000	8,100
107	Oscar Long	11,100	3,770	3,000	8,100
109	Cornelius M. Sullivan *et al.*	10,000	3,742	3,000	7,000
111	Pasquale Marotta *et al.*	10,000	3,762	3,000	7,000
113	Gertrude Long	9,700	3,408	2,700	7,000
115	Charles'n F. C. Sav. Bank	9,700	3,421	2,700	7,000
	*City of Boston	70,000	4,167	5,200	64,800
	Cor. Albany.				

2	Jabour Bethony *et al.*	6,000	2,450	3,700	2,300
4	John Abdou	6,000	2,450	3,700	2,300
6, 14	S. W. Abbott *et al.* trs.	17,600	3,246	5,600	12,000
16, 24	Buerkel & Co., Inc.	20,700	3,327	5,800	14,900
74, 78	*Roman Cath. Archbishop	239,800	26,183	65,800	174,000
102	Max Lurensky	5,400	1,663	2,100	3,300

WILLARD WELSH & CO., Inc. 148 State Street
Telephone LAFayette 7152
Selling, Leasing and Management of Business Property a Specialty

No.	Owner	Total	Sq. Ft.	Land	Building
104	Nathan L. Ginsberg *et al.*	$5,100	1,650	$2,100	$3,000
106	Rebecca Franklin	5,100	1,650	2,100	3,000
108	Fannie Liverman	5,100	1,650	2,100	3,000
110	Lawrence Carratelli *et al.*	5,100	1,650	2,100	3,000
112	Max Lurensky	5,100	1,650	2,100	3,000
114	Concetta Sanseverino	5,100	1,654	2,100	3,000
116	Frank J. O'Connor	5,100	1,650	2,100	3,000
118	Sadie Weiner *et al.*	5,100	1,650	2,100	3,000
120	Jennie Kornick *et al.*	5,100	1,648	2,100	3,000
122	Max Lurensky	5,100	1,650	2,100	3,000
124	Max Lurensky *et al.*	5,100	1,650	2,100	3,000
126	Old Colony Trust Co. tr.	5,100	1,650	2,100	3,000
128	Anna K. Deihl *et al.*	5,100	1,650	2,100	3,000
130	Thomas Lyons *et al.*	5,100	1,650	2,100	3,000
132	Max Lurensky *et al.*	5,100	1,650	2,100	3,000

UNION PLACE

Cor. Wall.

1, 5 Valued at 33 Wall Street.

UNION STREET

Cor. North.

1, 13	Geo. L. De Blois *et al.* trs.	250,000	6,286	188,600	61,400
15	Fifty Associates	41,000	1,885	37,700	3,300
17, 19	Fifty Associates	52,000	2,445	48,900	3,100
21	Fifty Associates	26,000	1,136	24,400	1,600
23	Fifty Associates	23,000	1,018	21,900	1,100
25, 27	Fifty Associates	56,000	3,611	50,600	5,400
31, 35	Walker & Pratt Mfg. Co.	130,000	5,396	113,300	16,700
37	Fred L. Greaves	12,500	429	11,200	1,300
41, 43	Fred L. Greaves	40,000	1,560	35,900	4,100
	Junc. Marshall.				
45, 53	Mass. General Hospital	60,000	2,180	56,700	3,300
55	Mass. General Hospital	25,000	600	22,200	2,800
	Cor. Hanover.				
59, 65	Valued with 140, 144 Hanover Street.				
71, 73	Chas. Z. Southard *et al.*	60,000	4,249	50,200	9,800
81, 85	Chas. Z Southard *et al.*	45,000	3,273	36,000	9,000
87, 95	Chas. Z. Southard *et al.*	70,000	3,817	53,000	17,000
99, 103	T. H. Whittemore *et al.* trs.	60,000	1,800	45,000	15,000
	Cor. Blackstone.				
2	Fifty Associates	33,000	918	30,300	2,700
6	Fifty Associates	30,500	865	28,500	2,000
8	Fifty Associates	21,000	683	19,800	1,200
	Junc. Friend.				
16, 18	Michael F. Foley	70,000	1,889	56,700	13,300

No.	Owner	Total	Sq. Ft.	Land	Building
20, 24	Franklin Dexter *et al.* trs.	$23,000	1,041	$18,800	$4,200
26, 28	Simon Barnard	35,000	1,620	27,500	7,500
32, 38	Marie F. Barry. Valued at 19, 31 Friend Street.				
40, 42	Wilbur E. Rowell	18,500	1,215	15,800	2,700
44, 46	Wilbur E. Rowell *et al.*	21,500	1,325	17,200	4,300
48, 50	Mass. Hosp'l Life Ins. Co.	40,000	2,120	31,800	8,200
52, 54	Mass. Hosp'l Life Inc. Co.	44,000	2,250	33,800	10,200
56, 58	W. R. Philler *et al.* trs.	52,000	2,349	42,300	9,700
60, 62	W. R. Philler *et al.* trs.	47,000	2,104	37,900	9,100
64, 66	W. R. Philler *et al.* trs.	30,000	1,468	25,000	5,000
	Cor. Hanover.				
80, 86	E. Sohier Welch *et al.* trs.	40,000	2,158	32,400	7,600
88, 90	E. Sohier Welch *et al.* trs.	20,000	1,100	17,600	2,400
92, 94	E. Sohier Welch *et al.* trs.	25,000	946	16,900	8,100
96, 98	E. Sohier Welch *et al.* trs.	28,000	946	15,000	13,000
102	E. Sohier Welch *et al.* trs.	16,000	946	11,400	4,600

UNITY COURT

9	Francesco Iannessa	6,000	1,146	1,100	4,900
21	Grace Moggi *et al.*	5,000	936	900	4,100
23	Antonio Petralia	4,500	900	900	3,600
6	Marcella Blanciforti	4,000	694	700	3,300
12	Lantern League North Ch.	800	780	800	
14	Lantern League North Ch.	700	736	700	
16	Lantern League North Ch.	700	714	700	
18	Lantern League North Ch.	700	700	700	
20	John Perffetti	4,500	700	700	3,800
22	Orlando Giglio	3,500	730	700	2,800

UNITY STREET

1A	Onofrio Renda *et al.*	6,000	894	1,800	4,200
1	Vincenzo Belantini *et al.*	9,000	1,391	2,800	6,200
3	Guiseppina Marino	8,500	1,341	2,700	5,800
7	Louis Biggi	10,000	1,561	3,100	6,900
	Cor. Unity Court.				
11	Antonio Repetto	9,000	1,016	2,000	7,000
15	Agrippina Privitera	11,000	1,197	2,400	8,600
17, 19	*City of Boston	5,000	2,523	5,000	
	Extension of "Prado"				
21	Louis R. Devoto *et al.*	7,000	1,722	3,400	3,600
r. 21	Louis R. Devoto *et al.*	2,700	750	800	1,900
23	Teresa Bernassani	5,500	1,143	2,300	3,200

No.	Owner	Total	Sq. Ft.	Land	Building
6	Giovanni Toscani *et al.*	$7,000	625	$1,300	$5,700
8	Diega Paterna	9,500	895	1,800	7,700
10	Nicolo Cicco *et al.*	8,500	847	1,700	6,800
12	Michael Vanuelli	9,000	1,075	2,200	6,800
14	Pietrangelo Vanuelli	8,000	1,024	2,000	6,000
16	Pietro Folino	6,500	945	2,800	3,700
r. 16	Taken for playground by City.				
18, 22	City of Boston. Taken for *"Prado"* in 1933.				
24	Veenie Elliott	4,000	770	2,300	1,700
26	Francesco Volpe *et al.*	7,500	732	1,500	6,000

UPTON STREET

7	Aharon Sahagian	7,800	2,410	3,600	4,200
9	Agnes E. Bigelow *et al.* trs.	6,500	1,544	2,300	4,200
11	Asma H. Maloof	6,500	1,752	2,600	3,900
13	Catherine V. Walsh	6,500	1,776	2,600	3,900
15	Bessie Dolan	6,500	1,776	2,600	3,900
17	George Gamel	6,500	1,776	2,600	3,900
19	Solomon J. Saker	6,500	1,776	2,600	3,900
21	Tackla A. Naddoff	6,500	1,776	2,600	3,900
23	Simon R. Salamey	6,500	1,776	2,600	3,900
25	Abdo Peters	6,500	1,776	2,600	3,900
27	Faky Salami	6,500	1,776	2,600	3,900
29	Nellie Laham *et al.*	6,500	1,776	2,600	3,900
31	Najeebie Naddoff	6,500	1,776	2,600	3,900
33	Elizabeth O'Leary *et al.*	6,500	1,776	2,600	3,900
35	Catherine P. Wagner	6,500	1,776	2,600	3,900
37	Anna Nelson	6,500	1,776	2,600	3,900
39	George J. Naimey	6,500	1,776	2,600	3,900
41	Max Frank	6,500	1,776	2,600	3,900
43	Mary Walsh	6,500	1,776	2,600	3,900
45	Mary Sullivan	6,500	1,776	2,600	3,900
10	Louis Long	4,400	1,200	2,400	2,000
12	Vasilios Sehozios	4,600	1,200	2,600	2,000
	Cor. Newland.				
14	Frances George	7,400	1,724	3,400	4,000
16	Harold E. Neal	5,500	1,726	3,500	2,000
18	Mary Salem	5,500	1,728	3,500	2,000
20	Henry G. Brussard *et al.*	5,500	1,731	3,500	2,000
22	John J. Thomas *et al.*	5,500	1,733	3,500	2,000
24	Julia Delaney	5,500	1,735	3,500	2,000
26	Boulas A. Akeeki	5,500	1,738	3,500	2,000
28	Exchange Mtgee. Loan Co.	5,500	1,740	3,500	2,000
30	Helen J. Younis	5,500	1,743	3,500	2,000

No.	Owner	Total	Sq. Ft.	Land	Building
32	Edmund Saunders	$5,500	1,745	$3,500	$2,000
34	Annie Downey	5,500	1,747	3,500	2,000
36	Alex Bush *et al.*	5,100	1,532	3,100	2,000
38	Annie McHugh	5,100	1,534	3,100	2,000
40	Kaleel Boujaily *et al.*	5,100	1,538	3,100	2,000
42	John Aborjarby *et al.*	5,100	1,538	3,100	2,000
44	David C. Seager *et al.*	5,100	1,538	3,100	2,000
46	Thomas George	5,400	1,540	3,400	2,000

UTICA STREET

S. S.	Geo. L. De Blois *et al.* trs.	4,000	495	2,500	1,500
	Cor. Utica Place.				
33, 39	Valued at 174, 180 Lincoln Street.				
41, 45	Valued at 190 Lincoln Street.				
47, 51	John Druker *et al.* trs.	30,000	2,889	23,100	6,900

UTICA PLACE

1 Valued at 195-201 South Street.

V

VANCOUVER STREET

No.	Owner	Total	Sq. Ft.	Land	Building
7	Dorothy Kalker	$8,000	1,803	$3,300	$4,700
9	Mary E. Walsh	10,500	3,379	5,900	4,600
11	Mary F. Kett	8,500	2,812	4,200	4,300
15	Geo. A. Pangakis *et al.*	8,500	2,812	4,200	4,300
17	Michael N. Papas	8,000	2,813	4,200	3,800
19	Mary A. Sullivan	8,500	2,947	4,400	4,100
53	Agnes T. Reddish *et al.*	6,000	6,335	3,800	2,200
57	Francis J. Kenney	2,500	3,050	2,000	500
	Cor. Ward.				
	†City of Boston	3,300	4,352	3,300	
	*Com'wealth of Mass.	500,000	102,184	56,200	443,800
	Ward St. Pumping Station.				

VAN NESS STREET

S. Side	†City of Boston	16,200	16,183	16,200	
90	Leslie A. Friend *et al.* trs.	110,000	23,209	40,600	69,400
85	Eastern Garage Co.	50,000	35,466	44,300	5,700
Lot A	James Mason Rothwell	5,200	6,975	5,200	

VERNON STREET

7	Timothy Smith Co.	10,000	2,211	4,400	5,600
15	Boston S. D. & T. Co. trs.	2,400	2,363	2,400	
	Boston S. D. & T. Co. trs.	2,700	2,728	2,700	
23	*Salvation Army of Mass.	23,200	3,200	3,200	20,000
r. 25	Ruth L. Waldman	800	1,560	800	
27	Gertrude T. Twitchell	1,800	1,575	1,600	200
29	Hilma M. Callahan	3,000	2,816	2,300	700
170	Abner Cohan *et al.*	182,000	89,738	44,900	137,100

VILA STREET

1, 3	*The Children's Hospital	17,000	1,980	1,800	15,200
	Cor. Longwood Avenue.				
S. E. Side	C. F. Adams *et al.* trs.	30,000	46,797	30,000	
N. W. Side	*Children's Hospital	68,200	68,188	68,200	
	Carnegie Inst. of Wash.	60,900	11,812	9,400	51,500

VILLAGE STREET

11, 13	John B. Foley	2,800	922	1,800	1,000
15	Mary E. Frazier	2,800	1,034	2,000	800
27	Steve Kutrabis	6,000	1,082	2,200	3,800
29	Steve Kutrabis	6,000	1,056	2,100	3,900

No.	Owner	Total	Sq. Ft.	Land	Building
31	Steve Kutrabis	$6,000	1,056	$2,100	$3,900
33	Christian Kuebler	10,500	3,160	6,300	4,200
35	Dora Gordon	10,500	3,177	6,300	4,200
39	Catina Trabazan	5,000	1,228	2,500	2,500
41	James H. Broadard *et al.*	2,200	1,144	2,000	200
43	Home Savings Bank	3,500	829	1,700	1,800
45	Boleslaw O. Kondratowicz	3,500	874	1,700	1,800
	Cor. Lucas.				
	Railway Express Agency	45,000	10,549	21,000	24,000
73	Mildred Geffen	9,500	2,680	4,100	5,400
77	Mildred Geffen	9,500	2,556	3,800	5,700
81	†City of Boston	3,500	965	1,500	2,000
83	Peter Bent Brig. Hosp'l	3,200	965	1,500	1,700
85	Sarah J. Clarity	2,800	998	1,500	1,300
87	B. B. Bristol *et al.* trs.	2,800	979	1,500	1,300
89	Mary F. McBride	3,000	1,008	1,500	1,500
91	Daniel J. Conroy	3,000	1,008	1,500	1,500
93	William J. Dooley	3,000	1,002	1,500	1,500
95	Mary Shepard	2,500	1,008	1,500	1,000
	Cor. Paul.				
	†City of Boston	1,000	675	1,000	
	B. B. Bristol *et al.* trs.	700	709	700	
20	Steve Kutrabis	6,000	1,127	2,000	4,000
22	Steve Kutrabis	6,000	1,126	2,000	4,000
24	Steve Kutrabis	6,000	1,127	2,000	4,000
26	Mabelle L. Brewer	2,900	1,095	1,900	1,000
28	Harrison Pina	2,400	1,087	1,900	500
30	Franklin Sav. Bank	2,400	1,091	1,900	500
32	Mary E. Frazier	2,400	1,091	1,900	500
34	Adelaide G. Tighe	2,400	1,092	1,900	500
36	Dickran Dadourian *et al.*	2,400	1,108	1,900	500
38, 40	Ida Zax	7,500	1,978	3,500	4,000
42	Frederick L. Wheeler tr.	2,100	976	1,600	500
44	James Hanlon	2,500	973	1,700	800
46	Boleslaw O. Kondratowicz	2,500	982	1,700	800
	Cor. Lucas.				
50	Bertha H. Marshall *et al.* trs.	13,500	3,386	6,800	6,700
52	Thos. E. Folger *et al.*	4,000	1,182	2,400	1,600
54	Thos. E. Folger *et al.*	4,000	1,096	2,100	1,900
56	Thos. E. Folger *et al.*	4,000	992	1,900	2,100
74	Margaret McAlpine	4,000	1,269	2,500	1,500
76	Joseph Ganocik	4,500	1,269	2,500	2,000
78	*Good Samaritan Miss. Inc.	4,500	1,264	2,500	2,000
80	*Good Samaritan Missions Inc.	4,500	1,897	3,800	700

No.	Owner	Total	Sq. Ft.	Land	Building
82	Anna M. W. Reisinger	$2,500	983	$2,000	$500
84	Anna M. W. Reisinger	2,500	984	2,000	500
86	Harry Green	2,700	1,004	2,000	700
88	William J. Dooley	2,200	980	2,000	200
90	John Christo	2,500	985	2,000	500
92	Naum Tabakedis	2,500	986	2,000	500
94	Brony S. Tyszecki	6,000	984	2,000	4,000
96	Azellie Tessier	3,000	1,012	2,000	1,000

VINING STREET

Lot	70	Leland F. Powers	1,300	3,800	1,300
Lot	71	Leland F. Powers	1,100	3,800	1,100
Lot	72	Leland F. Powers	1,000	3,333	1,000

W

WALL STREET

No.	Owner	Total	Sq. Ft.	Land	Building
1	Louis Cohn	$1,400	962	$1,400	
3	†City of Boston	1,900	1,400	1,400	500
5	†City of Boston	1,400	1,432	1,400	
7	Esther Skolnick	1,500	1,500	1,500	
9	Somerville Co-op. Bk.	3,600	616	600	3,000
11	Henry G. McKee	3,900	1,250	1,900	2,000
21	Nat. Shawmut Bank Mtgee.	6,600	1,240	1,200	5,400
23	Nat. Shawmut Bank Mtgee.	6,100	1,350	1,300	4,800
25	Dorothy Burgoyne *et al.*	7,200	1,230	1,200	6,000
27	B. W. Warren *et al.* trs.	2,400	600	600	1,800
29, 31	B. W. Warren *et al.* trs.	2,400	600	600	1,800
33	Mariano Pomdoro tr.	3,800	1,300	1,300	2,500
35	Mendell Morse	1,800	1,320	1,300	500
37	Morris G. Kotler	4,700	1,082	1,100	3,600
39	Morris G. Kotler	4,600	1,129	1,100	3,500
41	Santo Ruma *et al.*	4,900	1,153	1,200	3,700
43	Santo Ruma *et al.*	4,800	1,080	1,100	3,700
45	Barney Itrato	4,700	1,080	1,100	3,600
47	Philip Suarez	4,700	1,080	1,100	3,600
49	Salvatore Glorioso	4,300	1,320	1,300	3,000
51	Luigi Lopardi *et al.*	4,800	1,320	1,300	3,500
53	Gaetano Morello *et al.*	4,400	1,359	1,400	3,000
4	†City of Boston	1,000	1,000	1,000	
6	David Gelsomino *et al.*	4,000	1,000	1,000	3,000
8	Angelo D'Elia *et al.*	4,000	1,000	1,000	3,000
10	Joseph Itrato	3,500	1,000	1,000	2,500
12	Ida Michelson	2,500	1,000	1,000	1,500
14	Convey'rs T. I. & Mtge. Co.	4,000	995	1,000	3,000
16, 18	Annie T. Goldman	4,700	655	1,300	3,400
	Cor. Cotting.				
20, 24	Convey'rs T. I. & Mtge. Co.	11,000	2,428	3,700	7,300
28	*Congregation Beth Jacob	19,000	3,649	10,800	8,200
30	Elack Smith	2,000	1,404	1,400	600
32	Francesca Fisighella	6,000	997	1,000	5,000
34	Joseph Itrato	6,000	968	1,000	5,000
36	Boston S. D. & T. Co. trs.	1,900	927	900	1,000
38	Guiseppe Volente *et al.*	4,900	889	900	4,000
40, 42	Salmon I. Citron	11,800	1,842	1,800	10,000

No.	Owner	Total	Sq. Ft.	Land	Building
44	Gaetano Napoli *et al.*	$2,400	773	$800	$1,600
46	Elizabeth Forti	2,800	712	700	2,100
48	Kate M. Russell	2,800	666	700	2,100
50	Richard Morrison dev.	1,400	619	900	500
54	Richard Morrison dev.	1,200	548	800	400

WALNUT STREET

1	*Judge Baker Found'n	95,000	3,191	44,700	50,300
3	Helen O. Storrow	30,000	1,812	16,300	13,700
5	Helen O. Storrow	30,000	1,287	11,600	18,400
7	Helen O. Storrow	30,000	1,150	10,400	19,600
9	*Mass. Soc. Mayflower Des.	23,500	1,497	13,500	10,000
11	Clarence H. Pond	15,500	975	8,800	6,700
13	Barbara B. Walker	20,000	975	8,800	11,200
2	Andrew G. Webster *et al.* trs.	33,500	2,700	21,600	11,900
4	Sands S. Woodbury	27,000	1,885	15,000	12,000
6	Florence M. Breen	27,000	2,417	19,300	7,700
8	Edward A. Taft *et al.*	63,000	4,816	38,500	24,500
rear	Edward A. Taft *et al.*	2,200	2,176	2,200	
10	Gertrude T. Taft	35,000	3,822	30,600	4,400
12	Grand Lodge of A. O. U. W.	23,000	1,481	11,800	11,200
14	H. L. Shattuck *et al.* trs.	46,800	5,800	42,800	4,000

WALTHAM STREET

5	A. E. Bigelow *et al.* trs.	4,500	945	1,400	3,100
7	Najeeb A. Naddoff	4,500	945	1,400	3,100
9	Trimount Co-op. Bank	4,500	945	1,400	3,100
11	Martha Rizk	4,000	924	1,400	2,600
11A	Joseph Ferris	4,000	990	1,500	2,500
15	Constantine G. Culolias	3,900	880	1,300	2,600
17	Ernest Romano	3,900	940	1,400	2,500
19	Adelaide G. Tighe	3,200	579	800	2,400
41, 45	*Washingtonian Home	55,600	8,771	13,100	42,500
47	Cecile Portnoy	3,600	1,038	1,600	2,000
r. 47	*Washingtonian Home	1,000	759	500	500
57, 59	Rose E. Bornstein Cor. Bradford.	4,000	970	1,000	3,000
75	Catherine Donohue	6,000	1,590	2,400	3,600
77	Esther Frank	6,000	1,585	2,400	3,600
79	Jamely Maloof	6,000	1,576	2,400	3,600

No.	Owner	Total	Sq. Ft.	Land	Building
81	Lillian G. Budding	$6,000	1,673	$2,500	$3,500
83	Thomas J. Welch hrs.	6,000	1,614	2,400	3,600
85	George P. Shaheen	6,000	1,656	2,500	3,500
87	Dea Shehade	6,000	1,648	2,500	3,500
89	Oliver P. Gordon	6,000	1,639	2,500	3,500
91	Catherine G. Gordon	6,000	1,632	2,500	3,500
93	Annie J. Gately	6,000	1,625	2,500	3,500
95	Nasuu Elias *et al.*	6,000	1,660	2,500	3,500
97	Felix Luent *et al.*	7,500	1,547	2,300	5,200
99	Massed Corey	7,500	1,600	2,400	5,100
	R. C. Archbishop of Boston	1,800	1,184	1,800	
8	R. C. Archbishop of Boston	3,700	2,500	3,700	
12, 16	Carleton S. Francis *et al.*	3,300	2,175	3,300	
48	Max Frank	5,500	1,917	2,900	2,600
50	Meladie Abdou	5,500	1,726	2,600	2,900
52	Charles Assad	5,500	2,000	3,000	2,500
54	Massod Zine	5,500	1,700	2,600	2,900
68	Catherine Alden	6,500	1,776	2,600	3,900
70	Josephine Nassif	6,500	1,776	2,600	3,900
72	Ella A. Williams	6,500	1,776	2,600	3,900
74	Sadie Abdallah tr.	6,500	1,776	2,600	3,900
76	Christopher Swenson *et al.*	6,500	1,776	2,600	3,900
78	Tarris Zine	6,500	1,776	2,600	3,900
80	Annie King	6,500	1,776	2,600	3,900
82	Clara J. Ward *et al.*	6,500	1,776	2,600	3,900
84	Nellie C. Quirk	6,500	1,776	2,600	3,900
86	Morris Frank	6,500	1,776	2,600	3,900
88	Salem Sid *et al.*	6,500	1,776	2,600	3,900
90	Herbert A. Buck tr.	6,500	1,776	2,600	3,900
92	Mary G. Sakar *et al.*	6,500	1,776	2,600	3,900
94	Amelia Ferris	6,500	1,776	2,600	3,900
96	Clarissa H. Le Vesconte	6,500	1,776	2,600	3,900
98	Backos Elias	6,500	1,776	2,600	3,900
100	Peter E. Richardson	6,500	1,776	2,600	3,900

WARD STREET

N. Side	H. Newton Marshall	4,300	14,400	4,300	
N. Side	Waltham Sav'gs Bank	2,800	11,415	2,800	
N. Side	Francis W. Paine *et al.*	4,600	11,480	4,600	
N. Side	Boston & Prov. R. R. Co.	14,700	43,550	14,700	
N Side	*City of Boston	30,700	35,646	10,700	20,000
N. Side	Sarah E. Speak	400	1,452	400	
27	Sarah E. Speak	1,800	3,400	900	900

No.	Owner	Total	Sq. Ft.	Land	Building
N. Side	William F. A. Graham	$1,600	6,114	$1,600	
	Cor. Halleck.				
105, 117	Matthew J. Nolan	16,800	13,300	8,000	$8,800

WAREHAM STREET

	Junc. Malden				
32, 44	Adelbert Baker *et al.* trs.	68,000	41,848	47,100	20,900
46	Home Savings Bank	33,400	16,752	16,700	16,700
52, 58	William B. Johnson	15,500	10,179	12,700	2,800
90	Frederick Evenson	50,000	11,991	15,000	35,000
	Cor. Albany.				
17, 19	Frank L. Whitcomb & Co. Inc.	8,000	2,125	2,400	5,600
21, 23	Johanna J. Brett	8,500	2,125	2,400	6,100
25, 27	Thomas Uniacke	8,400	4,350	4,900	3,500
29, 33	Thomas Uniacke	8,400	5,900	5,900	2,500
35, 39	William J. Gerhing	18,000	6,826	6,800	11,200
45, 47	Price & Nisson, Inc.	14,000	4,160	4,200	9,800
49, 51	Louis Rosemark *et al.*	19,000	8,436	9,500	9,500
53, 59	Louis Rosemark *et al.*	23,000	11,831	11,800	11,200
61, 63	Dorothy Ehrlich	24,000	5,954	6,000	18,000
65, 69	Lena Feldman *et al.*	16,500	7,218	7,200	9,300
71, 73	Clara E. Badger, sur. tr.	8,000	2,877	2,900	5,100
75, 79	Ira G. Hersey, Sr.	19,000	6,800	6,800	12,200
81	Charlest'n F. C. Sav. Bk.	33,000	11,057	11,100	21,900
91, 93	Charlest'n F. C. Sav. Bk.	100,000	17,012	34,000	66,000
	Cor. Albany.				

WARREN AVENUE

15	Marguerite R. Bond	18,000	3,200	8,800	9,200
23	Marguerite R. Bond	9,000	1,600	4,400	4,600
25	Eleanor C. Dillon *et al.*	6,200	1,152	3,200	3,000
27	Annie G. McDonald	6,200	1,152	3,200	3,000
29	Thomas P. Travers *et al.*	8,500	1,152	3,200	5,300
31	Albert S. Ferry *et al.*	6,200	1,152	3,200	3,000
33	Mary Reilly	6,200	1,152	3,200	3,000
35	Delima Cote	6,200	1,152	3,200	3,000
37	Rebecca A. Gurney	6,000	1,152	3,200	2,800
39	Workingmen's Co-op. Bk.	6,000	1,152	3,200	2,800
41	Elizabeth M. Reddy	5,500	1,152	3,200	2,300
43	Neil McNeil Endowment Fund	6,200	1,152	3,200	3,000

No.	Owner	Total	Sq. Ft.	Land	Building
45	Nat'l Shawmut Bk. *et al.* trs.	$6,200	1,152	$3,200	$3,000
47	Nat'l Shawmut Bk. *et al.* trs.	6,200	1,152	3,200	3,000
49	Edith E. Myers	6,200	1,152	3,200	3,000
51	Edith E. Myers	6,200	1,152	3,200	3,000
53	Nat'l Shawmut Bk. *et al.* trs.	6,200	1,152	3,200	3,000
55	Margaret M. Fadden	6,200	1,152	3,200	3,000
57	Ernest R. Powell	6,200	1,152	3,200	3,000
59	Charles H. Brigham tr.	6,200	1,152	3,200	3,000
61, 63	Katie Wolfe	14,000	1,536	6,800	7,200
	Cor. Clarendon.				
73	Arthur L. B. Horn	5,500	1,126	2,800	2,700
75	Mary A. Cummings	5,000	1,100	2,700	2,300
77	Ellen A. Buchanan	5,000	1,100	2,700	2,300
79	Mary J. Ganley	5,500	1,100	2,700	2,800
81	George H. Cate	5,500	1,100	2,700	2,800
83	Eugene N. Burnham	5,500	1,100	2,700	2,800
85	Workingmen's Co-op. Bank	5,500	1,100	2,700	2,800
87	Walter S. Fox *et al.* trs.	5,000	1,100	2,700	2,300
89	Mary Hamilton	5,000	1,100	2,700	2,300
91	Katherine Keaney	5,500	1,100	2,700	2,800
93	Monto Rosenthal	5,500	1,100	2,700	2,800
95	Evalena F. Briggs	5,500	1,100	2,700	2,800
97	Joseph Rosenthal	5,500	1,100	2,700	2,800
99	Robert Taylor	5,500	1,100	2,700	2,800
101	Ellen Doherty	5,500	1,100	2,600	2,900
103	Katie A. Dunham	5,500	1,100	2,600	2,900
105	Bessie R. Sandler	5,500	1,100	2,700	2,800
107	Edith L. Phelan	5,500	1,100	2,700	2,800
109	Madeline C. Huiginn	5,500	1,100	2,700	2,800
111	Mary E. O'Reilly	5,500	1,100	2,700	2,800
113	Annie Cameron	5,500	1,100	2,700	2,800
115	Julia Brassell	5,500	1,126	2,800	2,700
117	Anna Amia	5,500	1,083	2,700	2,800
119	Daniel Donovan *et al.*	5,500	1,082	2,700	2,800
121	Vera M. Elliott	5,500	1,083	2,700	2,800
123	Vera M. Elliott	5,500	1,083	2,700	2,800
125	Ellen E. McConville	5,500	1,083	2,900	2,600
127	Dimitri Paraskeva *et al.*	10,000	1,083	4,300	5,700
	Cor. Dartmouth.				
129	Hanora Comerford	7,000	1,650	4,900	2,100
131	Ross W. Hart *et al.*	5,500	1,350	3,400	2,100
133	Margaret J. Butler	5,500	1,350	3,400	2,100
135	Marie P. Macdonald	5,500	1,350	3,400	2,100
137	Anna F. Oberg	5,500	1,350	3,400	2,100
139	Catherine J. Battenburg tr.	5,500	1,350	3,400	2,100

No.	Owner	Total	Sq. Ft.	Land	Building
141	Lucy A. Buck	$5,500	1,350	$3,400	$2,100
143	Carleton S. Doane	5,500	1,350	3,400	2,100
145	Gladys J. Lavers	5,500	1,350	3,400	2,100
147	Jesse H. MacNeil *et al.*	5,500	1,350	3,400	2,100
149	*Prot. Epis. Church trs.	6,500	1,660	4,200	2,300
151	Sophie E. C. Reinhardt	6,500	1,556	3,900	2,600
153	Emma C. Pearson *et al.*	6,500	1,556	3,900	2,600
155	Mary McLaughlin	6,500	1,660	4,200	2,300
157	Ellen Kelly	6,500	1,556	3,900	2,600
159	Catherine M. Johnson	6,500	1,556	3,900	2,600
161	Mass. C. O. Foresters	6,000	1,660	4,200	1,800
163	Mary E. Sullivan *et al.*	7,500	1,600	4,800	2,700
	Cor. West Canton.				
167	Charles E. Aulis *et al.*	6,500	1,260	3,200	3,300
169	George U. Colcord	6,500	1,260	3,200	3,300
171	Eliza E. Dyer	6,500	1,260	3,200	3,300
173	Frank M. C. Nickerson *et al.*	6,500	1,260	3,200	3,300
175	John J. Keefe *et al.*	6,500	1,260	3,200	3,300
177	Anna M. Reid tr.	6,500	1,260	3,200	3,300
179	Henry Green *et al.*	6,500	1,260	3,200	3,300
181	Morella S. Coates	6,500	1,260	3,200	3,300
183	Mary McKenna	6,500	1,260	3,200	3,300
185	Delia J. Fox	6,500	1,276	3,200	3,300
187	Rose McGrath *et al.*	6,500	1,400	3,500	3,000
189	Anna M. Sullivan	6,500	1,350	3,400	3,100
191	Elizabeth O'Leary	6,500	1,470	3,700	2,800
193	Honorine C. Desroches *et al.*	6,500	1,470	3,700	2,800
195	Julia E. Guerin	6,500	1,376	3,400	3,100
197	Louis Williams	6,500	1,250	3,100	3,400
207	Mary L. Kelly	16,000	3,650	12,800	3,200
	Cor. Columbus Square.				
8	A. S. Bornstein *et al.* trs.	6,800	1,275	3,800	3,000
Lot 135	A. S. Bornstein *et al.* trs.	3,500	1,408	3,200	300
Lot 136	A. S. Bornstein *et al.* trs.	3,800	1,542	3,500	300
Lot 137	A. S. Bornstein *et al.* trs.	4,000	1,600	4,000	
Pt. Lot 138	A. S. Bornstein *et al.* trs.	7,000	2,015	5,000	2,000
S. E. Side	Marguerite P. Howe. Valued at 17 Clarendon St.				
72	*City of Boston	65.000	7,500	24,500	40.500
142	Margaret Sheehan	15,000	2,383	4,100	10,900
144	Catherine Griffin	6,500	2,383	4,100	2,400
146	Cadis Phipps *et al.*	6,500	2,383	4,100	2,400
148	Duncan N. MacPhail *et al.*	7,000	1,936	3,400	3,600
150	Nellie B. McCarthy	7,000	1,936	3,400	3,600
152	Margaret V. Donnellan	7,000	1,936	3,400	3,600
154	Sarah Phaden	7,000	1,936	3,400	3,600

No.	Owner	Total	Sq. Ft.	Land	Building
156	Dorothy A. Duckworth	$7,000	1,936	$3,400	$3,600
198, 202	Katherine Meagher	12,000	982	3,000	9,000

WARREN STREET

17, 19	Price Ferdinand *et al.*	139,100	7,115	39,100	100,000
39, 47	Bentley W. Warren tr.	40,000	7,085	35,400	4,600
49, 59	Pauline Charack *et al.*	115,000	12,044	60,200	54,800
	Cor. 144 Dudley.				
	Cor. Glenwood Terrace				
63, 69	Timothy Remick	75,400	12,755	57,400	18,000
71, 75	Timothy Remick	31,800	2,756	13,800	18,000
77, 79	George Simches	77,000	3,890	15,500	61,500
81, 85	Israel Marcus	24,000	2,851	9,900	14,100
89, 97	Charles Eastman	50,000	6,639	19,900	30,100
99	Inst. for Sav'gs in Roxbury	7,700	1,610	4,000	3,700
105	Inst. for Sav'gs in Roxbury	8,000	1,741	4,300	3,700
107	Hyman Yaffe	10,000	3,430	6,000	4,000
109	Sarah Green	12,000	4,402	7,700	4,300
111	Karl W. Ostrom *et al.*	38,000	6,498	11,400	26,600
113, 115	Maurice Atchikoff	62,000	10,210	16,000	46,000
117	Stella Rutfield *et al.*	26,000	3,602	6,700	19,300
119, 137	Harry Greenberg	36,000	7,744	15,500	20,500
	Cor. Cliff				
	Cor. Palmer				
2, 6	Mary R. Connor	33,200	3,606	18,000	15,200
8, 14	Mary J. Crosby *et al.*	21,500	3,181	9,600	11,900
18, 20	Maria Mouris	20,000	6,974	13,700	6,300
	Cor. Taber				
22, 26	Thomas F. Connors	45,000	4,591	18,400	26,600
28	James Cohen	20,000	2,985	11,900	8,100
30	James Cohen	20,000	3,133	12,500	7,500
32, 34	Grace H. Jennings *et al.*	32,800	5,864	23,500	9,300
36, 38	Convey'rs T. I. & M. Co.	34,000	4,807	24,000	10,000
	Cor. Zeigler				
42, 50	H. P. Whittington *et al.*	68,500	8,296	49,800	18,700
52, 58	Rose Croix K. of C. Bldg. Assoc.	62,400	6,600	39,600	22,800
	Cor. Dudley				
62, 78	Suffolk County Realty Co.	Valued at 155, 157 Dudley Street.			

WARRENTON STREET

5	Caroline M. Roundy	7,000	1,313	5,300	1,700
7	Caroline M. Roundy	7,000	1,387	5,500	1,500
9	William M. Prendible, Exer.	6,500	1,582	5,500	1,000
11	Motorland Inc.	5,800	1,454	5,800	
13	Eugene V. Potter	5,400	1,338	5,400	

No.	Owner	Total	Sq. Ft.	Land	Building
15	Motorland Inc.	$5,700	1,416	$5,700	
17	Motorland Inc.	2,500	613	2,500	
19	Motorland Inc.	2,500	618	2,500	
21	Motorland Inc.	7,200	1,790	7,200	
23	Motorland Inc.	6,400	1,592	6,400	
37, 41	Mary C. Murphy tr.	14,800	2,966	14,800	
81, 85	"267 Tremont St." Inc.	Valued at 267, 269 Tremont St.			
95, 97	Mary J. Donnelly tr.	22,000	2,627	18,400	3,600
Lot 109	"150" Stuart St. Inc.	22,200	3,170	22,200	
Lot 108	Amos L. Taylor tr.	19,000	2,381	19,000	
Lot 107	Agnes T. Ross	16,000	1,755	16,000	

2, 4	Valued with 881 Washington Street.				
S. Side	*City of Boston. Valued at 194, 196 Broadway.				
14, 16	*The Salvation Army of Mass.	27,400	2,350	9,400	18,000
18	Jane Bray	6,500	1,150	4,600	1,900
20	Jane Bray	6,500	1,200	4,800	1,700
22	Bengt P. Swenson	6,500	1,050	4,200	2,300
24	Lina Swenson	6,500	1,060	4,200	2,300
26	Harry E. Barber	8,000	1,026	4,100	3,900
28	Harry E. Barber	6,000	1,043	4,200	1,800
30	Charles Colton	25,000	2,312	9,200	15,800
34	Job E. Gaskin tr.	6,000	1,000	4,000	2,000
36	Job E. Gaskin tr.	6,000	1,000	4,000	2,000
38	J. Merrill Currier *et al.*	6,000	995	4,000	2,000
40	J. Merrill Currier *et al.*	8,000	770	6,200	1,800
42	J. Merrill Currier *et al.*	8,000	518	6,200	1,800
	Cor. Shawmut Avenue.				
62	Leslie Hastings	12,000	1,813	10,900	1,100
64	Esther F. Harwood	15,000	1,757	10,400	4,600
66	Leslie Hastings	11,000	1,630	9,800	1,200
68, 76	Harry Bornstein *et al.* trs.	116,000	9,518	57,100	58,900
78	Lido-Venice, Inc.	55,000	5,396	32,400	22,600
80, 84	Boston Edison Co.	340,000	11,460	80,200	259,800
86	Joseph Camiraud	15,000	1,982	10,000	5,000
88	James Napolitano *et al.*	16,000	2,386	11,900	4,100
90, 92	C. Viola Haynes *et al.*	18,000	2,992	15,000	3,000
94, 102	Eugene Selg Inc.	55,000	7,280	51,000	4,000
	Stuart-Carver Corpn.	Valued at 154, 170 Stuart St.			
	S. W. Cor. Stuart St.				

Insurance JORDAN, READ & COMPANY Insurance
145 MILK STREET HANcock 9300

No.	Owner	Total	Sq. Ft.	Land	Building
1, 7	A. J. Peters *et al.* trs.	$180,000	8,037	$115,600	$64,400
9, 11	Mary M. O'Brien	15,000	214	13,900	1,100
15, 19	J. T. Walker, Jr., *et al.* trs.	85,000	3,880	69,000	16,000
21, 25	Andrew M. Morton *et al.*	60,000	2,500	50,000	10,000
27, 29	Arioch W. Erickson	42,000	1,041	34,400	7,600
33, 37	Columbian N. L. Ins. Co.	40,000	536	32,200	7,800
	Cor. Friend.				
39, 41	William A. Paine hrs.	100,000	3,162	86,000	14,000
43, 47	Arthur Wallace	30,000	328	26,800	3,200
49, 55	Arthur Wallace	65,000	1,063	55,600	9,400
57, 59	E. Bridgewater Sav. Bank	65,000	1,910	54,200	10,800
	Cor. Hanover.				
67, 71	Haymarket Realty Corpn.	80,000	740	74,000	6,000
75, 77	S. W. Sleeper *et al.* trs.	Valued at 83-87 Hanover Street.			
81, 91	C. F. Adams *et al.* trs.	112,000	3,373	104,600	7,400
	Cor. Elm.				
99, 101	Fifty Associates	46,000	1,527	38,200	7,800
103, 105	Fifty Associates	75,000	2,366	66,200	8,800
107, 109	Fifty Associates	75,000	2,496	69,900	5,100
111, 117	Fifty Associates	150,000	5,766	126,900	23,100
119, 123	Fifty Associates	80,000	2,262	72,300	7,700
125, 129	Fifty Associates	65,000	1,710	56,500	8,500
131, 137	A. K. Cohen *et al.* trs.	160,000	2,840	143,000	17,000
	Cor. Brattle.				
147, 149	Richard E. Beckert	110,000	984	106,300	4,700
	Cor. Cornhill.				
155, 157	The Iver Johnson Sporting Goods Co.	250,000	2,996	149,800	100,200
159, 161	First National Bank	42,000	523	39,200	2,800
163, 165	First National Bank	130,000	2,440	122,000	8,000
167, 171	Exchange Trust Co.	400,000	4,866	340,600	59,400
175, 179	Exchange Trust Co.	344,000	3,773	264,100	79,900
	Cor. Court.				
197, 201	Helen S. Bradley *et al.*	1,310,000	11,055	1,105,500	204,500
	Cor. Cornhill Court.				
205, 211	Old State Corporation	1,000,000	5,270	632,400	367,600
	Cor. Court Avenue.				
219, 225	First National Bank	500,000	7,873	354,300	145,700
227, 229	Thompson's Spa, Inc.	170,000	2,100	157,500	12,500
231, 233	Thompson's Spa, Inc.	170,000	2,100	153,300	16,700
235, 239	Thompson's Spa, Inc.	200,000	2,700	186,300	13,700
241, 243	Thos. A. Jenckes tr. *et al.*	182,000	1,700	170,000	12,000
245, 249	Post Publishing Co.	290,000	3,136	266,600	23,400
255, 257	Post Publishing Co.	260,000	2,712	230,500	29,500
259, 261	Post Publishing Co.	217,000	3,463	207,800	9,200

No.	Owner	Total	Sq. Ft.	Land	Building
263, 265	Post Publishing Co.	$249,000	3,356	$201,400	$47,600
267, 269	Post Publishing Co.	215,000	2,300	207,000	8,000
275	Post Publishing Co.	216,000	2,200	209,000	7,000
277, 281	E. Sohier Welch *et al.* trs.	217,000	1,635	204,400	12,600
283, 285	E. Sohier Welch *et al.* trs.	737,000	4,868	730,200	6,800
	Cor. School.				
289, 293	W. C. Baylies *et al.* trs.	370,000	2,403	360,500	9,500
295, 297	E. Sohier Welch *et al.* trs.	200,000	1,726	181,200	18,800
299, 301	Dorothy Barnett	150,000	2,345	147,700	2,300
303, 305	Dorothy Barnett	125,000	2,123	123,100	1,900
307, 311	F. E. Hughes tr. *et al.*	350,000	4,650	325,500	24,500
	Cor. Harvard Place.				
315, 319	Fifty Associates	475,000	4,064	365,700	109,300
325, 335	Mass. General Hospital	1,485,000	18,428	921,400	563,600
343	Ellen G. Furlong	405,000	3,911	352,000	53,000
345, 347	Ellen G. Furlong	115,000	978	102,700	12,300
	Cor. Ordway Place.				
349, 363	"349" Washington St. Inc.	900,000	10,177	844,700	55,300
365	E. Sohier Welch *et al.* trs.	210,000	1,835	205,500	4,500
367, 369	U. S. Trust Co. *et al.* trs.	500,000	3,156	473,400	26,600
	Cor. Bromfield.				
371, 373	M. Williams *et al.* trs.	800,000	5,520	746,200	53,800
375, 387	Moses Williams *et al.* trs.	1,250,000	12,460	1,121,400	128,600
395, 403	H. L. Shattuck *et al.* trs.	1,084,000	14,399	1,008,000	76,000
407, 411	P. & F. of Harvard Col.	685,000	3,337	483,800	201,200
413, 415	Loew's Theatre Company	385,000	3,970	377,100	7,900
417, 425	Edw. W. Grew *et al.* trs.	940,000	7,437	892,400	47,600
427, 429	T. S. Woodbury, Jr., *et al.*	215,000	1,354	209,900	5,100
431, 435	Olive Swan Williams *et al.*	1,500,000	7,491	1,423,300	76,700
	Cor. Winter.				
443, 447	R. G. Carpenter *et al.* trs.	1,000,000	4,142	828,400	171,600
449, 451	A. W. Perry Realty Co.	335,000	1,963	323,900	11,100
453, 463	Franklin Dexter *et al.* trs.	1,100,000	6,250	1,000,000	100,000
467, 469	Roger Amory *et al.* trs.	600,000	3,719	576,400	23,600
477, 481	E. D. Codman *et al.* trs.	1,650,000	8,160	1,550,400	99,600
	Cor. Temple Place.				
501, 509	Maxim Karolik	750,000	5,135	718,800	31,200
	Cor. West.				
511	Free Hosp'l for Women *et al.*	Valued at 12 West Street.			
515, 521	Charles Ernest, lessee	650,000	6,062	545,600	104,400
523, 525	Modern Thea. Inc. lessee	500,000	4,266	362,600	137,400
531, 533	P. & F. of Harvard Col.	300,000	3,685	294,800	5,200
537, 541	P. & F. of Harvard Col.	1,500,000	32,757	982,700	517,300

MEREDITH & GREW
INCORPORATED
40 CENTRAL ST., BOSTON 122 BRIDGE STREET
Tel. Hubbard 6772 Manchester, Mass.
Selling, Leasing
Managing, Appraising
REAL ESTATE

C. W. Whittier & Bro. ***Real Estate Brokers***
82 DEVONSHIRE STREET SHAWMUT BANK BUILDING
Selling, Leasing and Management of Business Property a Specialty

No.	Owner	Total	Sq. Ft.	Land	Building
543, 547	Arthur Adams	$590,000	9,354	$561,200	$28,800
549, 559	A. H. Realty Co. Inc.	1,050,000	13,116	787,000	263,000
565	Mass. Gen. Hospital	180,000	2,679	174,100	5,900
567	Mass. Gen. Hospital	125,000	1,866	121,300	3,700
569, 573	Frank H. Beebe *et al.* trs.	278,000	4,328	277,300	700
575, 577	Francis R. Bangs *et al.* trs.	300,000	4,515	293,500	6,500
581, 583	R. S. Steinert *et al.* trs.	345,000	3,056	320,900	24,100
	Cor. Avery.				
589, 595	Commonwealth Associates.	Valued at 2, 24 Avery Street.			
597, 603	John Roessle	368,000	5,811	348,700	19,300
	Cor. Fayette Court.				
607, 611	T. M. Watson *et al.* trs.	450,000	7,059	423,500	26,500
613, 615	Charles W. Rowell	440,000	6,650	399,000	41,000
617, 625	*F. H. Chase *et al.* trs.	725,000	10,930	601,400	123,600
627, 631	*F. H. Chase *et al.* trs.	450,000	3,996	399,600	50,400
633, 637	Mary C. Johnson	315,000	2,735	300,900	14,100
641	R. S. Steinert *et al.* trs.	210,000	1,064	202,200	7,800
	Cor. Boylston.				
651, 657	Boylston Market Assoc.	1,150,000	15,409	1,109,400	40,600
	Cor. Boylston Square.				
659, 667	Boylston Market Assoc.	340,000	13,301	292,600	47,400
669, 675	C. F. Adams *et al.* trs.	155,000	3,286	147,700	7,300
677, 679	Albert R. Rosenthal hrs.	75,000	1,512	72,600	2,400
	Cor. LaGrange.				
681, 683	George H. Tinkham	59,000	1,400	56,000	3,000
685, 687	Ed. V. Keville *et al.* trs.	60,000	1,425	57,000	3,000
689, 691	Ed. V. Keville *et al.* trs.	60,000	1,470	58,800	1,200
693, 703	G. H. Tinkham *et al.*	150,000	4,650	148,800	1,200
707	G. H. Tinkham *et al.*	90,000	1,447	86,800	3,200
	Cor. Stuart.				
715	Arthur D. Hill *et al.* trs.	98,000	1,543	84,900	13,100
721, 725	Arthur D. Hill	115,000	3,017	105,600	9,400
727, 731	R. S. Steinert *et al.* trs.	110,000	4,845	96,900	13,100
735	R. S. Steinert *et al.* trs.	75,000	2,278	56,900	18,100
	Cor. Dore Street.				
739, 745	R. H. Gardiner *et al.* trs.	160,000	6,412	128,200	31,800
747, 751	Rufus K. Thomas *et al.*	61,000	2,479	37,100	23,900
753, 755	Morgan's, Inc.	36,000	2,184	32,700	3,300
757, 759	Morgan's, Inc.	36,000	2,290	32,000	4,000
761, 767	Edward W. Grew *et al.* trs.	70,000	4,506	67,600	2,400
769, 771	Warren B. P. Weeks *et al.* trs.	50,000	2,334	35,000	15,000
773, 779	Warren B. P. Weeks *et al.* trs.	100,000	4,560	91,200	8,800
	Cor. Hollis.				

No.	Owner	Total	Sq. Ft.	Land	Building
781, 789	York Realty Inc.	$50,000	2,444	$36,700	$13,300
791, 795	Morris Miller *et al.*	72,000	6,798	68,000	4,000
801, 815	Am. Supply Co., Inc.	85,000	6,626	66,300	18,700
819, 823	Bessie E. Spector	20,000	1,237	12,400	7,600
825	Bessie E. Spector	22,000	1,460	17,500	4,500
	Cor. Common.				
827	York Realty Inc. *et al.*	43,500	4,442	40,000	3,500
837, 847	Motorland Inc.	50,600	5,060	50,600	
r. 849	Motorland Inc.	47,400	9,485	47,400	
851, 855	Motorland Inc.	45,000	4,500	45,000	
857, 859	Motorland Inc.	13,800	1,380	13,800	
861, 867	David L. Campbell	45,000	2,900	29,000	16,000
869, 871	Charles W. Hapgood	18,000	1,113	11,100	6,900
873, 875	John H. Storer	15,000	1,264	12,600	2,400
877	John H. Storer	20,000	1,500	18,000	2,000
	Cor. Warrenton.				
881, 883	Elina M. Johnson	22,000	1,694	16,900	5,100
885, 887	Franklin Sav. Bank	35,000	2,987	29,900	5,100
889, 897	Home Savings Bank	75,000	3,896	39,000	36,000
899, 903	Fifty Associates	55,000	3,521	52,800	2,200
	Cor. Broadway.				
915, 919	Eva J. Rogers *et al.*	56,000	2,351	35,300	20,700
923, 927	Eva J. Rogers *et al.*	90,000	7,421	66,800	23,200
	Cor. Ohio.				
929, 935	Home Savings Bank	50,000	3,810	38,100	11,900
	Cor. Corning.				
941, 945	Clarence P. Seaverns tr.	40,000	3,758	37,600	2,400
	Boston & Prov. R. R. Co.	41,600	5,735	41,600	
	Cor. Castle				
973	Charles Williams	6,900	686	4,100	2,800
975, 977	Charles Williams	40,000	5,244	23,600	16,400
979, 983	Edward N. Brown	17,500	2,841	11,400	6,100
985, 989	**Wells Memorial Assoc.	56,100	5,848	23,300	32,800
991, 999	Mass. Hosp'l Life Ins. Co.	43,000	6,029	24,100	18,900
1001, 1009	John A. Henes	45,600	6,239	31,100	14,500
	Cor. Cobb				
1017, 1019	Trs. Grace and Hope Mission	16,600	2,142	10,700	5,900
1021, 1023	Harry Mahler	13,400	2,085	9,400	4,000
1025, 1029	Jessie I. Doyle tr.	21,500	4,014	17,100	4,400
1031, 1035	Yeghsa Matteosian	14,000	1,865	9,300	4,700
1039, 1041	Charles Colton	13,200	1,347	8,100	5,100
1043, 1045	Charles Colton	14,000	1,330	8,000	6,000
	Cor. Cherry				
1047, 1057	Israel Young tr.	47,000	6,035	36,200	10,800
1059, 1061	Max Gelles tr.	36,000	4,250	25,500	10,500
	Cor. Compton				

No.	Owner	Total	Sq. Ft.	Land	Building
1067, 1069	John Cimerblatt	$14,500	1,752	$9,500	$5,000
1071, 1073	Mel Realty Corp.	15,000	1,819	9,100	5,900
1075, 1077	Ray C. Johnson	62,800	6,587	32,800	30,000
	Cor. Waterford				
1083, 1085	David H. Walton *et al.* trs.	35,000	2,954	20,700	14,300
1087, 1091	Max Dichter	32,000	4,374	21,900	10,100
1093, 1095	So. End Hardware Co.	57,000	6,328	31,600	25,400
	Cor. Garland				
1103, 1105	Max Dichter	20,000	1,814	10,900	9,100
1107, 1109	Max Dichter	15,400	1,729	8,600	6,800
1113, 1117	Annie Ullian	20,300	3,502	17,500	2,800
1119, 1121	Ullian's Inc.	11,300	1,745	8,700	2,600
1123, 1129	John Cimerblatt	68,000	3,462	38,000	30,000
	Cor. Dover				
1135, 1141	Chas. F. Adams *et al.* trs.	50,000	3,825	42,100	7,900
1143, 1147	Theodore Bichekas *et al.*	40,100	3,064	21,400	18,700
1151	*City of Boston	81,000	11,471	68,900	12,100
1153	*City of Boston	9,900	1,007	6,000	3,900
1173, 1181	Bella Krafchick	24,700	3,040	18,100	6,600
	Cor. Hawthorne Place				
1185, 1187	Basil G. Anifantis *et al.*	9,300	1,312	6,600	2,700
1189, 1191	Annie G. Cronan *et al.*	13,000	1,300	9,000	4,000
	Cor. Groton				
1199, 1203	Commonwealth Trust Co.	49,400	3,277	22,900	26,500
1205, 1223	Harry Price	38,000	10,700	32,100	5,900
r. 1217	Harry Price	12,000	10,900	8,200	3,800
1225, 1227	Harry LeB. Sampson *et al.* trs.	6,800	1,595	5,600	1,200
1229, 1231	Edward F. Sprague	10,500	1,550	7,800	2,700
	Cor. Medford Court				
1237, 1239	Salebe G. Elias *et al.*	8,000	1,476	5,900	2,100
1241, 1243	Jennie Francis	7,500	1,575	4,300	3,200
1245, 1247	Edward George	8,500	1,807	5,000	3,500
1249	Julia S. Kaywan	8,700	1,374	3,800	4,900
	Cor. Acton				
1255, 1257	Boston Penny Sav. Bank	8,600	1,672	6,600	2,000
1259, 1261	Julia Kaywan	5,800	1,672	4,600	1,200
1263, 1265	Joseph Silk	4,500	1,672	3,300	1,200
1267, 1269	Samuel Poverman	7,200	1,672	5,900	1,300
	Cor. Wilkes				
1281, 1283	Dryco Properties Inc.	135,000	29,687	59,300	75,700
1287, 1297	Lillian L. Pezrow	33,100	1,673	23,100	10,000
1301, 1303	Lillian L. Pezrow	5,600	1,673	4,600	1,000
1305, 1307	Harry M. Cohen	12,200	2,347	6,500	5,700
1309, 1311	Boston Penny Sav. Bk.	13,000	3,349	9,100	3,900

No.	Owner	Total	Sq. Ft.	Land	Building
1317, 1329	Home Savings Bank	$45,000	10,500	$31,500	$13,500
	Cor. Waltham				
1337, 1357	Lowell 5 Cts. Sav. Bank	100,000	23,496	70,400	29,600
1361, 1375	Bos. Penny Sav. Bank	150,000	11,740	46,800	103,200
	Cor. Union Park				
1381, 1383	Samuel Maloof	28,000	3,350	13,400	14,600
1387, 1393	Louis Rodman *et al.*	24,000	4,212	11,600	12,400
1395, 1397	Bay State Hardware Co.	10,300	2,372	6,500	3,800
1399, 1401	Bay State Hardware Co.	9,900	2,247	6,300	3,600
1403, 1405	Bay State Hardware Co.	10,300	2,344	6,500	3,800
1409, 1417	John Bombaci	43,000	7,511	21,200	21,800
1419, 1431	Max Long	56,000	13,401	36,000	20,000
	Cor. Pelham				
1433, 1435	Kaled M. Saleh	9,000	1,534	6,000	3,000
1437, 1439	Kaled M. Saleh	7,400	1,465	4,400	3,000
1441, 1443	Kaled M. Saleh	7,300	1,437	4,300	3,000
1445, 1447	Kaled M. Saleh	7,200	1,412	4,200	3,000
1449, 1451	Kaled M. Saleh	7,200	1,408	4,200	3,000
1453, 1455	Kaled M. Saleh	9,300	1,449	5,800	3,500
	Cor. West Dedham				
1461, 1463	David Sherman *et al.*	18,000	1,700	8,500	9,500
1465	David Sherman *et al.*	12,000	1,700	6,000	6,000
1467, 1469	David Sherman *et al.*	12,000	1,700	6,000	6,000
1475	Arthur J. Bennett	7,900	2,760	6,900	1,000
1479	Arthur J. Bennett	8,200	2,760	6,200	2,000
1483	Zibran Markba	8,700	2,975	6,700	2,000
1485, 1487	C. G. Culolias	10,900	3,025	7,900	3,000
1489, 1491	John Abbott *et al.* trs.	26,200	4,320	16,200	10,000
	Cor. West Canton				
1497, 1501	Nellie Lank *et al.*	12,000	2,368	9,500	2,500
1503, 1505	Filomena Haddad	10,500	3,000	9,000	1,500
1507, 1509	Sarah Bethoney	11,300	3,420	10,300	1,000
1511, 1525	Frank A. Hoppe	90,000	9,280	46,000	44,000
	Cor. West Brookline				
	*City of Boston, Park	262,800	105,106	262,800	
	Cor. West Newton				
1553, 1559	Settimo Albiani	20,000	1,728	12,000	8,000
1565, 1567	Rebecca Leshefsky	6,700	1,650	5,000	1,700
1569, 1571	James Carris *et al.*	10,000	1,650	6,600	3,400
1573, 1575	Morris R. Frank	8,300	1,650	6,600	1,700
1577, 1579	Mary Solomon	7,200	1,320	6,600	600
1581, 1583	Satirios Venias	8,500	2,500	7,500	1,000
1585, 1587	Satirios Venias	5,500	1,792	4,500	1,000
	Cor. Rutland				
1595	Parker H. Kemble	8,700	1,256	5,700	3,000

No.	Owner	Total	Sq. Ft.	Land	Building
1597, 1599	Parker H. Kemble	$7,200	1,119	$4,200	$3,000
1601, 1603	Thomas H. Gillard *et al.*	7,500	1,122	4,200	3,300
1607, 1631	Stephen S. Bartlett *et al.*	46,300	12,960	36,300	10,000
	Cor. West Concord				
1641, 1645	Paul Medici	55,000	6,110	33,600	21,400
1651, 1669	G. U. O. of Odd Fellows	40,000	12,279	36,900	3,100
1673, 1675	K. N. Stamatopoulos *et al.*	10,000	1,292	7,100	2,900
1677	K. N. Stamatopoulos *et al.*	11,700	1,365	8,200	3,500
	Cor. Worcester				
1681, 1713	Lincoln Hotel Co.	87,000	22,037	77,000	10,000
	Cor. West Springfield				
1723, 1733	S. S. Bartlett *et al.* trs.	47,400	9,877	37,400	10,000
1735, 1743	Stephen S. Bartlett *et al.*	45,800	4,707	25,800	20,000
1745	Stephen S. Bartlett *et al.*	11,700	2,383	10,700	1,000
1747	Charles H. Cronin	35,000	2,477	16,700	18,300
	Cor. Massachusetts Avenue				
1759, 1763	Eugene N. Siskind	61,500	5,167	46,500	15,000
1767, 1769	Waldorf System, Inc.	30,000	2,858	20,000	10,000
1771, 1781	Chester Realty Co.	46,000	6,451	34,000	12,000
1783, 1789	W. & N. Investment Co.	50,000	2,114	31,700	18,300
	Cor. Northampton				
1797, 1815	Sadye F. Cline	166,000	14,103	141,000	25,000
	Cor. Camden				
1819, 1821	Harry Silber	18,400	2,476	12,400	6,000
1823, 1831	Fannie Silber	18,300	3,624	16,300	2,000
1835, 1837	Dora Obst *et al.*	8,900	1,850	7,400	1,500
1839, 1841	Charles D. Pray	9,400	1,839	7,400	2,000
1843, 1845	Harry Rodberg	17,500	3,871	15,500	2,000
1851	Harry Rodberg	8,500	1,350	6,800	1,700
	Cor. Willard Place.				
1855, 1867	Philip J. Sondheim	38,000	13,914	34,000	4,000
	Cor. Lenox.				
1889, 1899	Beatrice E. Stark	50,000	9,883	44,500	5,500
1901, 1903	Barnet Racoff	20,500	6,163	18,500	2,000
	Worcester Place				
1909, 1911	Trs. Hawes Fund	6,800	1,263	6,300	500
1913, 1915	Trs. Hawes Fund	7,300	1,262	6,300	1,000
1919	Trs. Hawes Fund	7,300	1,263	6,300	1,000
	Cor. Clifton Place				
1925, 1939	Trs. Hawes Fund	39,000	11,327	34,000	5,000
	Cor. Derby Place				
1945, 1947	Abraham Ynklewitz	10,300	1,260	6,300	4,000
1949, 1951	John I. Greenberg	10,300	1,260	6,300	4,000
	Cor. Woodbury				
1955	John Gillig	8,600	1,260	6,300	2,300
1959	Charles W. Dimick tr.	8,000	1,260	5,700	2,300

No.	Owner	Total	Sq. Ft..	Land	Building
1963, 1965	Old Colony Trust Co. tr.	$10,000	1,717	$7,700	$2,300
1967	Boston Penny Sav. Bank	6,700	1,215	5,500	1,200
1969, 1971	Jeanette Berman	7,000	1,293	5,800	1,200
1973, 1975	Rose Walters	10,000	1,555	7,800	2,200
	Cor. Arnold				
	*City of Boston	1,200	233	1,200	
1981, 1993	Louis Gateman	12,500	4,024	12,000	500
1999, 2007	Charlestown Five Cents Sav'gs Bank	25,000	3,577	17,900	7,100
	Cor. Ball				
2017, 2021	Edward A. Graustein	19,000	3,322	16,600	2,400
2023, 2025	Edward A. Graustein	9,700	1,918	7,700	2,000
2027, 2031	Edward A. Graustein	17,000	5,029	14,000	3,000
	Cor. Madison				
2039, 2049	Geo. F. Stebbins *et al.* trs.	20,000	4,345	18,100	1,900
2055, 2065	Stamatia Soligan *et al.*	32,000	6,533	26,100	5,900
	Cor. Sterling				
2073, 2075	Frederick Smith	13,400	1,589	9,500	3,900
2077, 2079	First Realty Co.	8,700	1,336	6,700	2,000
2083	First Realty Co.	8,700	1,334	6,700	2,000
2085, 2087	First Realty Co.	8,800	1,359	6,800	2,000
2095	Johanna Connor	8,500	1,597	8,000	500
2101, 2115	Ruth V. Northrup	117,500	11,073	77,500	40,000
2121, 2131	Hyman Gneses *et al.*	110,000	11,822	64,200	45,800
	Cor. Adams Place				
2137, 2145	Fannie Levin	37,000	4,219	17,000	20,000
2149	Alice W. W. Davenport *et al.*	19,800	7,500	17,800	2,000
	Cor. Winslow Place				
2159, 2163	Henry H. Levin	70,000	11,328	45,300	24,700
	Cor. Winthrop Place				
2167, 2171	Gustaff Mahler	25,000	2,749	16,500	8,500
2175, 2193	H. Rosengard *et al.* trs.	108,900	13,981	90,900	18,000
	Cor. Ruggles				
2201, 2215	Fanny Goldsmith *et al.* trs.	134,700	14,116	84,700	50,000
2219, 2221	Dudley Realty Corp.	21,600	2,205	17,600	4,000
2227, 2233	Herbert B. Ehrmann tr.	43,200	4,026	28,200	15,000
	Herbert B. Ehrmann tr.	900	134	900	
2235, 2241	Isadore Green *et al.* trs.	89,500	6,544	58,900	30,600
	Cor. Hall's Court				
2249, 2259	Frank B. Sharpe *et al.*	105,000	15,966	80,000	25,000
2265, 2275	Bost. S. D. & T. Co. trs.	58,000	23,026	51,000	7,000
2277, 2281	Edward O. Hall *et al.*	42,400	3,200	22,400	20,000
2283, 2285	Timothy Smith Co.	40,700	2,586	20,700	20,000
	Cor. Vernon				

No.	Owner	Total	Sq. Ft.	Land	Building
2301, 2313	Florence G. Wentworth	$110,000	12,013	$80,000	$30,000
2319, 2337	F. C. Church, Jr., *et al.*	88,100	7,917	68,100	20,000
	Cor. Marvin				
2343	Inst. for Savs. in Rox.	257,700	13,075	117,700	140,000
	Cor. Roxbury				
2359	Mary E. Mulrey	26,000	1,843	18,000	8,000
2363, 2365	William Greaney *et al.*	15,300	1,288	10,300	5,000
2371	Joseph Warren Co-op. Bank	35,000	2,156	17,200	17,800
2377, 2379	Violet O. Humphreys	22,700	2,253	15,700	7,000
2385, 2395	Louis Ginsberg	47,000	3,790	30,300	16,700
	Cor. Dudley				
2397-2401	Medford Trust Co.	88,000	4,371	13,000	75,000
2407, 2413	Saul Rosen	6,800	3,786	3,800	3,000
2445	Henrietta Berry	5,800	6,276	4,600	1,200
2451, 2459	Henrietta Berry	17,900	8,516	8,500	9,400
2463	Winter Hill Co-op. Bank	1,600	1,377	1,600	
2465	West Rox. Coop. Bank	1,500	1,903	1,500	
2467	Workingmen's Co-op. Bank	900	1,143	900	
2473	*City of Boston	4,900	4,456	4,500	400
r. 2475	Fitchburg Co-op. Bank	6,000	4,089	4,500	1,500
r. 2485	Henrietta Berry	4,100	3,951	3,600	500
	Cor. Hayden Terrace, No. 3 and 4				
2491, 2497	Henrietta Berry	9,000	2,308	2,500	6,500
	Cor. Bartlett Terrace.				
2499, 2501	Arthur Jacobson	15,000	6,131	5,900	9,100
	Cor. Bartlett				
2503, 2581	Boston Elev. Ry.	405,000	372,654	149,000	256,000
	Cor. Guild				
2595	Polish Home Inc.	13,400	69,010	8,400	5,000

2, 8	Harriet K. Strauss	35,000	1,240	31,000	4,000
10, 12	Gertrude S. Kaitz	30,000	915	23,800	6,200
14, 16	E. Sohier Welch *et al.* trs.	25,000	1,053	22,200	2,800
18, 40	E. Sohier Welch *et al.* trs.	125,000	4,720	117,500	7,500
46, 50	P. & F. of Harvard Col.	82,000	850	76,500	5,500
	Cor. Hanover.				
60, 64	Clarence A. Roberts	90,000	2,090	75,200	14,800
70, 72	Charles W. Whittier tr.	28,000	905	23,500	4,500
76	Charles W. Whittier tr.	35,000	1,647	28,000	7,000
78, 80	Charles W. Whittier tr.	40,000	1,982	31,500	8,500
82, 84	Charles W. Whittier tr.	45,000	2,236	38,000	7,000
86, 88	Charles W. Whittier tr.	55,000	2,549	43,300	11,700

WM. H. DOLBEN
161 DEVONSHIRE STREET
TELEPHONE HANcock 4871

MORTGAGES - LEASING - SELLING
and Management of
Residential, Commercial
and Industrial Properties

No.	Owner	Total	Sq. Ft.	Land	Building
90, 92	Charles W. Whittier tr.	$57,000	2,852	$48,500	$8,500
94, 98	Charles W. Whittier tr.	147,000	6,793	129,100	17,900
	Cor. Elm.				
108, 126	Fifty Associates	100,000	2,785	91,900	8,100
128, 132	Geo. L. De Blois *et al.* trs.	Valued at 1 to 6 Dock Square.			
	Cor. Dock Square.				
152	Mass. Hosp. Life Ins. Co.	38,000	623	35,500	2,500
	Cor. Devonshire.				
162, 164	Geo. L. De Blois *et al.* trs.	86,000	1,953	82,000	4,000
168	Joseph Weinberg tr.	62,000	1,297	57,000	5,000
170, 172	Norman B. Smith *et al.*	67,000	1,311	57,700	9,300
174, 178	Susanna B. Howe	115,000	2,443	107,500	7,500
180, 188	Chas. K. Cobb *et al.* trs.	190,000	4,123	181,500	8,500
192-204	F. Peabody *et al.* trs.	Valued 8, 18 State Street.			
	Cor. State.				
208	*City of Boston	500,000	4,239	466,300	33,700
	Cor. State.				
212, 226	Valued at 1 State Street.				
228, 234	Globe Newspaper Co.	400,000	3,009	270,800	129,200
238	David Sears *et al.*	210,000	1,998	159,800	50,200
240, 244	David Sears *et al.*	400,000	4,062	325,000	75,000
246, 248	Globe Newspaper Co.	285,000	3,017	241,400	43,600
250, 252	Globe Newspaper Co.	320,000	2,705	216,400	103,600
254, 256	*P. & F. of Harvard Col	320,000	3,364	285,900	34,100
258, 260	Federal Nat. Bank	200,000	1,713	145,600	54,400
262, 268	Federal Nat. Bank	450,000	3,798	341,800	108,200
	Cor. Water.				
276, 278	M. Williams *et al.* trs.	500,000	4,716	400,900	99,100
	Cor. Spring Lane.				
280, 300	M. Williams *et al.* trs.	2,100,000	24,200	1,573,000	527,000
	*Old South Association	162,500	1,625	162,500	
314	*Old South Association	1,100,000	8,500	1,062,500	37,500
	Cor. Milk.				
322, 328	Boston Transcript Co.	450,000	3,664	439,700	10,300
330, 332	Julia E. Goodwin	200,000	1,671	175,500	24,500
336	R. H. Gardner *et al.* trs.	200,000	1,741	174,100	25,900
338, 340	Bertram Winthrop *et al.*	325,000	3,742	284,400	40,600
342, 344	T. M. Watson *et al.* trs.	260,000	2,843	216,100	43,900
348, 350	Raymond Syndicate Inc.	390,000	5,391	350,400	39,600
352, 356	P. & F. of Harvard Col.	510,000	5,858	468,600	41,400
358, 362	P. & F. of Harvard Col.	420,000	3,913	391,300	28,700
364, 366	P. & F. of Harvard Col.	315,000	2,760	276,000	39,000
368, 370	Chas. W. Breck *et al.* trs.	200,000	1,742	182,900	17,100
372, 374	Moses Williams *et al.* trs.	200,000	1,643	180,700	19,300

No.	Owner	Total	Sq. Ft.	Land	Building
376, 378	P. & F. of Harvard Col.	$375,000	2,027	$344,600	$30,400
	Cor. Franklin.				
384	John S. Ames *et al.* trs.	400,000	1,947	360,100	39,900
386, 388	F. R. Bangs *et al.* trs.	375,000	2,357	318,200	56,800
400	John S. Ames *et al.* trs.	1,850,000	18,277	1,573,500	276,500
404, 416	John S. Ames *et al.* trs.	Valued at 426 Washington Street			
418, 420	Henry P. Andrae *et al.* trs.	350,000	1,533	275,900	74,100
422	Luther Adams hrs.	350,000	1,550	279,000	71,000
426	John S. Ames *et al.* trs.	5,250,000	24,234	3,756,300	1,493,700
	Cor. Summer.				
432, 440	P. & F. of Harvard Co.	2,300,000	10,530	2,211,300	88,700
442, 444	Wm. A. Everett *et al.* trs.	500,000	3,000	480,000	20,000
446, 448	Wm. A. Everett *et al.* trs.	160,000	955	152,800	7,200
450, 456	Wm. A. Everett *et al.* trs.	1,300,000	13,592	1,223,300	76,700
r. 450, 456	Wm. A. Everett *et al.* trs.	Valued on Central Court.			
r. 450, 456	Jordan Marsh Co.	Valued on Central Court.			
	(Central Court.)				
r. 450	Wm. A. Everett *et al.* trs.	Valued on Central Court.			
r. 450	Wm. A. Everett *et al.* trs.	Valued on Central Court.			
464, 472	Wm. O. Taylor *et al.* trs.	850,000	4,694	821,400	28,600
	Cor. Avon.				
474, 480	Mass. General Hospital	575,000	2,805	490,900	84,100
484, 486	The Children's Hospital	425,000	2,874	402,400	22,600
488, 490	Edward Renouf	525,000	4,080	387,600	137,400
492, 494	Sarah A. Grosberg	310,000	1,948	253,200	56,800
496, 500	Mass. General Hospital	510,000	2,882	461,100	48,900
	Cor. Bedford.				
504, 506	Joseph T. Brown *et al.*	235,000	1,375	220,000	15,000
508	Boston S. D. & T. Co. trs.	325,000	2,935	293,500	31,500
512, 516	Haymarket Realty Corpn.	480,000	4,300	430,000	50,000
518, 536	R. H. White Co.	2,200,000	34,756	1,911,500	288,500
538, 540	Haymarket Realty Corpn.	200,000	2,684	161,000	39,000
542, 544	Henry H. Thorndike *et al.*	200,000	2,552	165,900	34,100
546, 548	A. J. Peters *et al.* trs.	160,000	1,840	138,000	22,000
552	R. H. White Co.	108,000	851	97,900	10,100
	Cor. Norfolk Place.				
558, 570	John S. Ames *et al.* trs.	1,000,000	18,601	930,100	69,900
	Cor. Chickering Place.				
572, 580	A. W. Erickson *et al.* trs.	375,000	4,712	353,400	21,600
	Cor. Hayward Place.				
588, 622	R. G. Carpenter *et al.* trs.	3,000,000	48,998	2,450,000	550,000
	Cor. Essex.				
628, 636	Geo. L. De Blois *et al.* trs.	750,000	8,645	734,800	15,200
642, 644	Geo. L. De Blois *et al.* trs.	185,000	4,455	178,200	6,800
646	John H. Pray & Sons Co.	153,000	2,714	149,300	3,700

C. W. Whittier & Bro. ***Real Estate Brokers***
82 DEVONSHIRE STREET SHAWMUT BANK BUILDING
Selling, Leasing and Management of Business Property a Specialty

No.	Owner	Total	Sq. Ft.	Land	Building
658½	Mary E. Hurley	$500,000	19,381	$463,900	$36,100
660, 672	Albert R. Rosenthal hrs.	320,000	7,140	299,900	20,100
	Cor. Beach.				
680, 684	Geo. L. DeBlois *et al.* trs.	152,000	3,920	146,200	5,800
686, 692	Geo. L. De Blois *et al.* trs.	200,000	12,420	186,300	13,700
694, 702	Geo. L. De Blois *et al.* trs.	300,000	8,443	295,500	4,500
	Cor. Kneeland.				
704, 724	Morgan Realty Corpn.	250,000	7,694	230,800	19,200
726, 730	Wm. L. Putnam *et al.* trs.	145,000	8,613	111,800	33,200
732, 734	John J. Round	32,000	1,656	24,800	7,200
738, 740	Kane Furniture Co.	125,000	5,934	106,800	18,200
	Cor. Harvard.				
744, 756	Osgood, Josselyn Realty Corp.	400,000	24,320	269,300	130,700
758, 760	George Associates Inc.	100,000	3,247	48,700	51,300
770	Grace M. Lane	170,000	6,477	116,600	53,400
	Cor. Bennet.				
782, 784	Ezra F. Pratt *et al.*	65,000	4,075	48,900	16,100
786, 790	Ezra F. Pratt *et al.*	50,000	3,329	33,200	16,800
792, 800	Bessie E. Spector	30,000	2,245	22,500	7,500
802, 806	Franklin Savings Bank	45,000	2,791	27,900	17,100
810, 812	Home Savings Bank	16,000	1,420	14,200	1,800
814, 816	Home Savings Bank	14,000	1,179	11,800	2,200
818, 820	Lilia M. K. Soderblom	18,000	1,343	13,400	4,600
822, 824	Lilia M. K. Soderblom	20,000	1,687	16,900	3,100
828, 834	Charles G. Way	40,000	2,289	22,900	17,100
836, 842	Home Savings Bank	35,000	3,326	33,300	1,700
846, 848	C. W. Whittier *et al.* trs.	22,000	1,615	16,200	5,800
850	Union Savings Bank	22,000	1,491	14,900	7,100
854, 856	John Gorakian *et al.*	22,000	1,567	15,700	6,300
858, 860	Lillian Naymie	16,000	1,423	14,200	1,800
864, 868	First National Bank	70,000	3,207	38,500	31,500
	Cor. Oak.				
872	Hallie C. Blake	30,000	1,568	18,800	11,200
874, 876	Hallie C. Blake *et al.*	40,000	1,883	22,600	17,400
882, 892	Lillian Halperin	80,000	5,485	65,800	14,200
	Cor. Pine.				
896	Thomas J. Johnson	20,000	1,417	17,000	3,000
898, 900	Marion L. Gaffney	14,000	1,251	12,500	1,500
902, 908	Home Savings Bank	36,000	2,112	33,800	2,200
	Cor. Broadway.				
	Boston Elevated Ry. Co.	Valued at 229 Broadway			
	Boston Elevated Ry. Co.	42,000	4,160	39,400	2,600
	S. E. Cor. Noanet.				
	*Boston & Albany R. R. Co.	5,000	417	5,000	
964	Boston Elevated Ry. Co.	58,000	10,958	46,100	11,900
	Cor. Motte				

No.	Owner	Total	Sq. Ft.	Land	Building
990	New Columbia Co.	$50,000	11,031	$44,100	$5,900
992, 998	New Columbia Co.	15,000	4,111	8,600	6,400
	Cor. Lovering				
1000, 1020	Melvin M. Johnson tr. *et al.*	500,000	25,688	153,800	346,200
	Cor. Asylum				
1024, 1028	Home Savings Bank	10,500	1,207	6,000	4,500
1030, 1032	Isabella Friedman *et al.*	8,000	1,933	6,700	1,300
1034	Isabella Friedman *et al.*	8,600	2,036	7,100	1,500
1036, 1038	Isabella Friedman *et al.*	11,000	2,190	9,900	1,100
	Cor. Davis				
1044, 1046	John A. Henes	24,000	2,450	11,000	13,000
1048, 1052	John Henes	38,300	5,000	17,500	20,800
1054, 1056	Maria Violini *et al.*	8,900	2,538	7,600	1,300
1058, 1060	Orrin Levin	20,000	2,550	11,500	8,500
	Cor. Florence				
1062, 1064	William Frank	20,000	2,525	11,900	8,100
1066, 1068	Odel Rivetz	12,000	2,379	8,900	3,100
1070, 1072	Odel Rivetz	9,300	1,821	6,400	2,900
1074, 1078	Isabella Friedman *et al.*	15,000	1,918	8,800	6,200
	Cor. Decatur				
1080, 1082	S. L. Sneirson *et al.* trs.	13,500	1,800	9,900	3,600
1084, 1086	S. L. Sneirson *et al.* trs.	11,000	1,776	8,800	2,200
1090, 1108	Morris Berkowitz *et al.*	62,400	11,368	56,800	5,600
r. 1100	Morris Berkowitz *et al.*	16,500	9,628	12,000	4,500
1110, 1130	Louis A. Lebowich *et al.* trs.	125,100	17,303	105,800	19,300
	Cor. Dover				
1134, 1140	Michael Rudnick *et al.* trs.	123,000	8,366	92,000	31,000
1144, 1146	James J. Shea *et al.* trs.	12,000	1,505	9,400	2,600
1148	Charles'n Five Cts. Sav. Bank	12,000	1,620	9,700	2,300
1154, 1160	N. B. Vanderhoof *et al.* trs.	45,000	4,836	26,600	18,400
1164, 1168	Hasat R. E. Corpn.	50,000	8,506	29,800	20,200
1192, 1194	G. E. Lothrop Theatres Co.	58,100	16,610	58,100	
1198, 1200	Wilfred Bolster *et al.* trs.	13,000	2,500	8,800	4,200
1202, 1206	City Instn. for Savings	32,000	3,966	15,800	16,200
	Cor. Laconia				
1218, 1220	Annie G. Cronan *et al.*	10,000	1,347	5,300	4,700
1222	Thomas J. Bethoney *et al.*	7,500	1,418	4,300	3,200
1224, 1226	Mollie Goodman	10,000	2,051	8,200	1,800
	Cor. Perry				
1234, 1264	Savoy Motor Mart Inc.	225,000	60,990	122,000	103,000
1280	John W. Suter	12,000	2,500	6,300	5,700
1282, 1284	Ellen Atlas	8,000	1,126	3,900	4,100

No.	Owner	Total	Sq. Ft.	Land	Building
	Cor. Savoy				
1286, 1300	A. E. Bigelow *et al.* trs.	$57,600	11,358	$25,500	$32,100
1304, 1306	Louis Rizzo *et al.*	6,800	2,400	4,800	2,000
1308	Louis Rizzo *et al.*	7,000	2,475	5,600	1,400
	Cor. Rollins				
1316, 1320	Columbia Trust Co.	20,000	3,530	10,600	9,400
1322, 1324	Neiff Bethoney	8,000	1,654	4,100	3,900
1326, 1328	Constantine G. Culolias	7,400	1,730	4,300	3,100
1330, 1332	Adla S. Zeghibe	11,000	1,878	5,600	5,400
	Cor. Waltham				
E. Side	Socony-Vacuum Oil Co.	31,000	9,477	28,300	2,700
1358, 1370	Included with 74-78 Union Park St.				
	Cor. Union Park				
	(Cathedral)				
E. Side	*Rom. Cath. Archbishop	650,000	63,387	158,400	491,600
	Cor. Malden				
1430, 1434	Sadie Cohen	10,200	1,200	3,600	6,600
1436, 1440	Sarah Rosenberg	15,000	6,000	12,000	3,000
1452	John D. Goldsmith	9,300	1,750	5,300	4,000
	Cor. East Dedham				
1458, 1460	Shaheen Zeghibe	22,000	3,030	7,600	14,400
1462	Shaheen Zeghibe	5,000	1,800	3,600	1,400
r. 1464	Shaheen Zeghibe	2,000	800	1,000	1,000
r. 1466	Shaheen Zeghibe	5,500	1,840	2,300	3,200
1472, 1478	Helen V. Donoghue	30,000	8,160	16,300	13,700
1482, 1484	Mary A. Dierkes	10,000	2,720	6,200	3,800
1486, 1488	Bennet B. Bristol	8,200	2,720	5,400	2,800
1490	Boston Penny Sav. Bank	10,700	2,720	8,200	2,500
1496, 1498	Mageed Joseph	8,100	1,200	3,600	4,500
1500, 1502	Mageed Joseph	6,800	1,200	3,600	3,200
1504	Constantine G. Culolias	8,000	1,255	3,700	4,300
1508	Constantine G. Culolias	8,000	1,270	3,700	4,300
1512	Simon Opoian	9,100	1,267	4,300	4,800
1514, 1526	**Salv'n Army of Mass. Inc.	225,000	12,720	51,000	174,000
	Cor. East Brookline				
	*City of Boston, Park	263,400	105,205	263,400	
	Cor. East Newton				
	*City of Bost., Cemetery	129,000	64,570	129,000	
1630, 1638	Robert J. Garrity *et al.*	32,700	7,497	24,300	8,400
	Cor. East Concord				
1640, 1652	Edith D. Waterman	15,000	4,214	12,600	2,400
1654	Sophie A. Hasiotis	5,000	2,375	3,500	1,500
1658	Charles J. Tucker *et al.*	7,300	2,866	5,700	1,600
1664	Bertha B. Hanson	7,700	2,842	5,600	2,100
1666	Thomas G. Natas *et al.*	5,900	2,817	4,200	1,700

No.	Owner	Total	Sq. Ft.	Land	Building
1670	Bertha B. Hanson	$6,700	2,500	$5,000	$1,700
1672	Home Savs. Bank	14,000	2,420	7,200	6,800
	Cor. Worcester Square				
1682	*Boston Coll. High Sch.	32,000	5,680	19,900	12,100
1686	Henry H. Levin	11,100	3,005	6,700	4,400
1688	Henry H. Levin	10,400	2,768	6,000	4,400
1690	Henry H. Levin	10,900	2,768	5,500	5,400
1692	Henry H. Levin	10,800	2,706	5,400	5,400
1704, 1706	Michael S. Rosenbaum	7,000	2,082	5,200	1,800
1708, 1716	Max Frank *et al.*	22,000	3,210	12,000	10,000
	Cor. East Springfield				
1724, 1730	Sarah A. G. Mitton	30,000	7,680	23,000	7,000
1734, 1736	Asimo S. Vinios	12,800	2,570	9,000	3,800
1738, 1740	Asimo S. Vinios	11,400	1,840	6,400	5,000
1742, 1744	Nickolas Stamatos	10,500	1,800	6,300	4,200
1748	Nickolas Stamatos	10,300	1,840	6,300	4,000
1750, 1752	Paul J. Donovan	19,000	1,960	10,800	8,200
	Cor. Massachusetts Avenue				
1762	Christine M. Keenan	31,000	2,029	14,200	16,800
1766	Antonio Anastasia	17,000	1,837	8,300	8,700
1770	Beatrice E. Stark	17,000	1,729	7,800	9,200
1772, 1774	Antonios B. Moskovies *et al.*	15,000	2,340	10,000	5,000
1776	Antonio Anastasia	15,000	2,003	9,000	6,000
1778, 1788	George McGrath	54,000	8,720	43,800	10,200
	Cor. Northampton				
1800, 1816	Realty Inc	75,000	13,238	41,400	33,600
1818, 1820	William Laxson	12,000	1,500	4,500	7,500
	Cor. Camden Place				
1824, 1826	Julia Grady *et al.*	7,000	1,800	5,400	1,600
1828, 1836	Boston Baking Co.	16,000	3,750	11,200	4,800
1838, 1840	Philip Stockton *et al.* trs.	6,000	1,674	3,300	2,700
1842, 1844	Philip Stockton *et al.* trs.	6,000	1,674	3,300	2,700
	Cor. Flagg				
1850, 1856	James J. Banks *et al.*	22,000	3,500	10,500	11,500
1858, 1860	Goldie Baron	8,300	2,725	6,100	2,200
1862, 1864	Samuel Canner	7,500	2,300	5,200	2,300
1866, 1868	W. B. Rodgers *et al.* admrs.	6,100	2,300	4,600	1,500
1870, 1872	Bertha S. Rich	8,800	3,000	7,500	1,300
	Cor. East Lenox				
1878, 1886	Guerino Sarno *et al.*	10,500	2,359	8,000	2,500
1888, 1892	Samuel Canner	16,000	5,000	12,500	3,500
1900	Samuel Canner	6,900	1,600	3,600	3,300
1902	Edward Bean	9,400	1,600	4,400	5,000
1904	Edward Bean	9,800	1,600	4,800	5,000
	Cor. Newcomb				

No.	Owner	Total	Sq. Ft.	Land	Building
S. E. Side	*Emmanuel Church	$50,000	4,950	$14,900	$35,100
1914, 1920	Somerville Mtg. Loan Co.	30,000	4,950	13,600	16,400
1926, 1928	Elina M. Johnson	7,000	2,807	5,600	1,400
1930	John Guiffrido	5,600	2,040	5,100	500
1938, 1946	Samuel Sriberg	33,700	5,560	12,500	21,200
	Cor. Thorndike				
1960, 1964	I. Goodman Co.	30,000	5,553	13,900	16,100
1974, 1978	Jennie Zimon	6,000	2,064	4,100	1,900
1980, 1984	Jennie Zimon	6,000	2,064	4,100	1,900
2000	Realty Inc.	98,000	37,467	46,800	51,200
2002	Frank Day	3,000	1,998	3,000	
2010, 2012	Frank Day	6,700	3,365	6,700	
2020, 2030	Jessie B. Barber	49,900	11,946	24,000	25,900
	Cor. Hunneman.				
2038, 2044	Garage Realty Corp.	55,000	15,610	31,200	23,800
2048, 2056	Dorothy Stengel	14,500	5,522	12,400	2,100
2060	Goldthwaite Fur. Co.	14,600	3,244	8,100	6,500
	Cor. Hunneman Court				
2066, 2080	Christina Maier	39,000	51,984	30,200	8,800
	*City of Boston	51,900	34,630	51,900	
	Cor. Eustis				
2128, 2130	Mary E. Collins	8,300	1,245	6,200	2,100
2132, 2134	Wolf Shapiro *et al.*	6,900	1,528	6,100	800
2138, 2140	Joseph Sonnabend	13,400	2,840	9,900	3,500
2150, 2154	Mass. Savings Bank	105,000	10,139	35,500	69,500
2164, 2168	Lazarus Richman *et al.*	37,000	4,053	14,200	22,800
2178	C. & R. Realty Co.	25,000	5,407	19,000	6,000
r. 2178	William Wolf	14,500	10,839	8,100	6,400
2180, 2190	Frank Green *et al.*	36,000	8,089	28,300	7,700
2196, 2212	Temple Theatre Co.	135,000	17,553	43,900	91,100
2214, 2220	Dudley Realty Corp.	67,000	9,549	33,400	33,600
2222, 2224	Dudley Realty Corp.	23,400	3,595	14,400	9,000
	Cor. Palmer				
2260, 2274	Price Ferdinand *et al.*	144,000	13,794	78,400	65,600
	Boston Elev. Ry. Co.	643,900	47,585	238,000	405,900
2276, 2282	Adelaide L. Bullard	6,500	603	4,500	2,000
2286, 2302	Price Ferdinand *et al.*	34,300	2,976	22,300	12,000
2304, 2310	Home Savings Bank	42,000	4,503	27,000	15,000
2326, 2328	P. A. Waterman *et al.* trs.	44,000	3,166	19,000	25,000
2360, 2362	Fanny S. Swain Inc.	32,000	4,912	29,500	2,500
2364, 2370	Walter H. Scott	54,300	6,659	32,300	22,000
2374	First National Bank	117,200	6,904	41,400	75,800
	Cor. Dudley				
2400, 2404	Mary L. Singer tr.	37,000	4,600	20,700	16,300
2406, 2422	Hayward P. Whittington *et al.* trs.	50,000	9,734	26,800	23,200
	Cor. Cliff				
2436	I. G. Realty Co.	16,300	2,724	4,800	11,500

No.	Owner	Total	Sq. Ft.	Land	Building
2440	John A. Felsenberg	$13,000	2,573	$3,900	$9,100
	Cor. Grosvenor Place				
2452, 2494	Elizabeth T. O'Hagan	60,000	19,912	27,900	32,100
	Cor. Hawthorne Avenue				
r. 2452	Myrton O. Hill & Co. Inc.	21,400	23,517	9,400	12,000
	(Grosvenor Place)				
2522	Sadie Kostick	55,000	20,553	10,000	45,000
	Cor. Hawthorne Avenue				
2526, 2528	Celia Flynn	4,000	1,106	1,000	3,000
2530, 2532	John L. Bride	4,000	1,132	1,000	3,000
2534, 2536	Rox. Crossing Real. Co.	4,000	1,112	1,000	3,000
2538, 2540	John L. Bride	4,100	1,093	1,000	3,100
2542, 2544	Gussie Melinsky *et al.*	5,000	1,298	1,400	3,600
	Cor. St. James				
2548	Israel H. Moyston *et al.*	4,000	1,264	1,000	3,000
2550	Alice Duston	3,200	1,216	700	2,500
2552	Joseph Schneiderman	3,000	1,216	700	2,300
2554	Volunteer Co-op. Bank	3,200	1,216	700	2,500
2556	Roxbury Co-op. Bank	3,200	1,216	700	2,500
2558	Henry A. Blake *et al.*	2,800	1,113	700	2,100
2560	John F. Mickelson	3,200	1,216	700	2,500
2562	Henry S. Schermerhorn	2,800	1,130	700	2,100
2566	Chas. Five Cts. Sav. Bk.	45,000	16,616	8,300	36,700
2578, 2582	Joseph Raia	5,600	9,092	4,100	1,500
2584	John Fay *et al.*	10,000	7,579	3,800	6,200
	Cor. Circuit				
2592, 2606½	†City of Boston	4,000	9,003	4,000	

WASHINGTON STREET NORTH

22, 26	Paul B. Watson *et al.* trs.	70,000	4,622	46,200	23,800
28, 39	Exchange Trust Co.	125,000	7,768	77,700	47,300
	Cor. Cooper.				
45, 49	Boston Excelsior Co.	22,500	1,500	18,500	4,000
51, 53	Boston Excelsior Co.	7,300	729	5,900	1,400
55, 57	Robert A. La Centra	20,000	1,680	13,400	6,600
61, 63	Irving T. Bush	21,500	1,680	13,400	8,100
65	Irving T. Bush	21,500	1,680	13,400	8,100
67, 91	John H. Storer *et al.* trs.	286,000	13,614	122,500	163,500
	Cor. Thacher.				
95, 97	Julia A. Doherty *et al.*	12,000	1,065	8,700	3,300
99	Herbert F. Winslow	5,000	1,000	5,000	
105	John Picone	9,000	909	5,500	3,500
107	Boston Five Cents Sav. Bk.	8,000	911	5,400	2,600
111	Richard J. Schofield *et al.*	8,000	940	5,600	2,400
113, 117	Richard J. Schofield *et al.*	9,000	940	5,600	3,400
119, 127	R. Elmer Townsend *et al.* trs.	85,000	7,838	39,200	45,800

No.	Owner	Total	Sq. Ft.	Land	Building
129	James R. Gibson	$8,500	884	$5,300	$3,200
133	Salome E. White	13,500	2,287	9,100	4,400
145, 147	Chas. Five Cts. Sav. Bk.	22,000	2,535	13,000	9,000
153, 155	James A. Kimball	16,600	1,746	8,600	8,000
161	M. Louisa Hughes hrs.	4,200	680	4,200	
163	Montresor Holding Corp.	3,600	603	3,600	
169	Rose M. Bench	4,500	530	3,700	800
171, 183	Atlantic Refining Co.	37,000	3,302	33,000	4,000
	Cor. Endicott.				
	Cor. Haymarket Sq.				
38, 40	First National Bank	20,000	1,131	17,000	3,000
42, 44	Wilton A. Dunham	15,200	832	11,700	3,500
46, 52	Paul B. Watson *et al.* trs.	19,700	1,354	14,900	4,800
54	Paul B. Watson *et al.* trs.	33,000	2,409	21,700	11,300
	Junc. Beverly.				
60, 62	Nat. Fireworks Distrib. Co.	24,000	1,094	14,000	10,000
86, 88	Jenney Manuf'g Co.	22,400	2,190	21,900	500
	Cor. Traverse.				
90, 92	Perkins Inst. for the Blind	42,000	2,822	17,000	25,000
96	Theresa Zarella *et al.*	5,500	292	4,400	1,100
	Junc. Medford.				
100	Geo. V. Wattendorf *et al.*	6,400	563	5,700	700
106, 108	Geo. V. Wattendorf *et al.*	8,600	1,013	8,100	500
114	Geo. V. Wattendorf *et al.*	9,200	1,108	9,000	200
122	Eugene N. Kenney	800	55	800	
124	Valued at 17, 23 Medford Street.				
128, 132	Samuel Sandler	28,000	2,160	13,100	14,900
160, 172	Provident Inst. for Sav'gs	350,000	43,980	131,900	218,100

WATER STREET

	Cor. Washington.				
3, 15	M. Williams *et al.* trs.	Valued at 276, 278 Washington St.			
	Cor. Devonshire.				
	Post Office Square.				
	Liberty Square.				
115, 117	Mary Treichler *et al.*	35,000	1,172	29,300	5,700
119, 121	Mass. Hosp'l Life Ins. Co.	30,000	840	25,200	4,800
	Cor. Devonshire.				
40	National Shawmut Bank	3,800,000	19,294	2,122,300	1,677,700
	Cor. Congress.				
108, 114	Francis R. Bangs *et al.* trs.	125,000	3,200	86,400	38,600
120, 130	Francis R. Bangs *et al.* trs.	70,000	2,650	61,000	9,000

WATERFORD STREET

19, 21	Broney S. Tyszecki	15,000	2,413	3,600	11,400
23	Mary Beresofsky	5,000	869	1,300	3,700

John C. Paige & Company Dependable Insurance of Every Description Since 1876
New York 40 BROAD ST., BOSTON Portland

No.	Owner	Total	Sq. Ft.	Land	Building
6, 16	David H. Walton *et al.* trs.	$13,700	2,200	$2,700	$11,000
20, 26	Walton Lunch Co. Valued with 186, 188 Shawmut Avenue.				

WATSON STREET

	Cor. Camden.				
	Manning, Maxwell, & Moore, Inc.	12,200	6,190	9,200	3,000
23	Manning, Maxwell & Moore, Inc.	40,000	14,500	14,500	25,500
14	Valued at 396 Northampton Street.				

WAY STREET

5, 9	Lowell Five Ct. Sav. Bk.	3,100	2,500	3,100	
11	Zelda Greenhood	1,000	1,250	1,000	
13	Zelda Greenhood	1,000	1,250	1,000	
S. S.	Hannah Greenhood	1,000	1,250	1,000	
17	Zibson Mackba *et al.*	1,400	1,230	1,400	
	Daniel R. McLean *et al.*	3,100	2,508	3,100	
23	Federal Realty Corpn.	1,600	1,240	1,600	
25	Federal Realty Corpn.	1,600	1,250	1,600	
S.S.	N. Y., N. H. & H. R. R. Co.	1,600	1,250	1,600	
S.S.	N. Y., N. H. & H. R. R. Co.	1,600	1,250	1,600	
31	Esther C. Carney	1,600	1,250	1,600	
33	Emilio Cardarelli *et al.*	1,500	753	900	600
r. 33	Emilio Cardarelli	500	490	500	
35	Peter Holdensen	3,000	1,240	1,600	1,400
S.S.	Julius Hahn	1,600	1,240	1,600	
S.S.	Julius Hahn	1,600	1,240	1,600	
41	Julius Hahn	3,000	1,250	1,600	1,400
43	Julius Hahn	3,500	1,250	1,600	1,900
45	Julius Hahn	3,500	1,250	1,600	1,900

WEBSTER PLACE

1	Mary Freitas	1,800	800	800	1,000
2	Mary Freitas	1,700	800	800	900
3	Cornelius G. Fitzgerald *et al.*	2,000	1,110	1,100	900
4	Cornelius G. Fitzgerald *et al.*	1,800	1,070	1,100	700

WEBSTER AVENUE

18, 44	*City of Boston tr.	80,000	35,948	71,900	8,100
	Taken for *"Prado"* by Trustees of the George R. White Fund in 1933.				

No.	Owner	Total	Sq. Ft.	Land	Building
1	John W. Smith	$5,000	2,079	$2,100	$2,900
3	Berne E. McLarty *et al.*	5,500	1,980	2,000	3,500
5	Melvina A. Harvey	5,000	1,980	2,000	3,000
7	Thomas Calvin	5,000	1,980	2,000	3,000
9	Queen L. Frith	5,000	1,980	2,000	3,000
11	Aubrey D. Moodie *et al.*	5,000	1,980	2,000	3,000
11½	Franklin Sav. Bank	4,000	1,980	2,000	2,000
15	Ethel F. Thomas	4,000	1,980	2,000	2,000
17	A. LeRoy Law *et al.*	4,000	1,980	2,000	2,000
19	Maurice C. McGatty *et al.*	4,000	1,980	2,000	2,000
21	Co-op. Central Bank	4,500	1,980	2,000	2,500
23	Irene Hawkins	18,000	5,742	5,700	12,300
29, 33	Edgar P. Benjamin	25,000	5,923	5,900	19,100
	Cor. Claremont.				
2A	Robert P. Browne *et al.*	10,000	2,550	4,500	5,500
2	Cecil A. MacPherson	7,800	1,890	2,800	5,000
4	William H. Evans *et al.*	5,500	1,800	2,300	3,200
6	Mamie Sydnor	5,500	1,800	2,300	3,200
8	Wilfred J. Isaacs *et al.*	5,500	1,800	2,300	3,200
10	Guardian Co-op. Bank	3,800	1,440	1,800	2,000
12	Mildred V. Benjamin	5,000	1,440	1,800	3,200
14	Arlington Five Cts. Sav. Bk.	5,000	1,440	1,800	3,200
16	Hilda M. Jackson	5,500	1,440	1,800	3,700
18	Elizabeth H. Forbes	5,500	1,440	1,800	3,700
20	John J. Neelon *et al.*	6,100	1,680	2,100	4,000
22	A. L. Whittemore Excr.	5,100	1,680	2,100	3,000
24	A. L. Whittemore Excr.	5,200	1,758	2,200	3,000
26	Ada C. Rice	6,900	2,295	2,900	4,000
32	I. Saunders *et al.* trs.	12,800	5,194	5,800	7,000

WENDELL STREET

	Cor. Hartford.				
17	W. B. P. Weeks *et al.* trs.	18,000	1,072	11,800	6,200
25, 35	Isaac E. Sexton	36,000	3,188	28,600	7,400
83, 87	B. Y. M. C. Union *et al.*	17,500	2,787	16,700	800
30, 32	Milford Savings Bk.	10,400	1,161	10,400	
38	Milford Savings Bk.	9,700	881	9,700	

WESLEY PLACE

	Cor. Wesley Place.				
3	Pasquale Rappuci *et al.*	6,000	820	800	5,200
4	Giovanni B. Defferrari hrs.	5,500	1,000	1,000	4,500
5	John Deferrari	5,500	1,000	1,000	4,500

No.	Owner	Total	Sq. Ft.	Land	Building
5, 7	E. D. Codman *et al.* trs.	$160,000	1,730	$155,700	$4,300
9, 11	Maxim Karolik	130,000	1,364	122,800	7,200
13, 15	Stephen W. Sleeper *et al.* trs.	135,000	1,440	129,600	5,400
17, 19	Maxim Karolik	130,000	1,432	121,700	8,300
21, 23	Maxim Karolik	130,000	1,404	119,300	10,700
25, 31	Geo. L. De Blois *et al.* trs.	440,000	4,475	402,800	37,200
33, 37	Annie M. Hennessy tr.	355,000	4,000	340,000	15,000
39, 41	Henry Parkman *et al.*	285,000	2,479	223,100	61,900
43, 45	Mary L. Ware	285,000	3,092	278,300	6,700
12	Free Hospital for Women *et al.*	800,000	7,286	765,000	35,000
16, 24	Frank G. Shattuck Co.	510,000	4,726	378,000	132,000
26, 32	Stephen W. Sleeper *et al.* trs.	850,000	9,626	673,800	176,200
34, 44	Valued 149 Tremont Street.				
	Cor. Tremont.				

WEST BROOKLINE STREET

55-61	*Roman Cath. Archbishop	59,700	19,844	39,700	20,000
63-71	*City of Boston	380,400	13,483	30,400	350,000
	Cor. Shawmut Avenue				
73	Elia Hoosepian *et al.*	10,200	1,200	3,600	6,600
75	William Frazer	5,300	950	2,100	3,200
77	Mary Cunningham	4,000	893	2,000	2,000
79	Mary A. Cunningham	4,000	893	2,000	2,000
83	Annie Masse *et al.*	4,200	893	2,200	2,000
	Cor. Newland				
85	Harris Frank	12,500	2,356	4,500	8,000
87	Ellen Mattimore	3,700	833	1,700	2,000
89	Mary A. Hughes *et al.*	3,500	833	1,700	1,800
91	Lewis Williams	2,700	833	1,700	1,000
93	Charles A. Knight	3,200	833	1,700	1,500
95	Levi Furbush	3,200	833	1,700	1,500
97	Nathaniel N. Spofford	3,500	833	1,700	1,800
99, 101	Jacob Long	7,000	1,500	3,000	4,000
103	Jacob Long	2,000	887	1,700	300
105	Jacob Long	2,000	887	1,700	300
107, 109	Jordan L. Alperin	15,200	3,600	7,200	8,000
111, 113	James E. Field	4,500	1,500	3,000	1,500
115, 117	Israel Weiner *et al.*	11,500	2,250	4,500	7,000
119	Harry G. Plikades	5,400	1,200	2,400	3,000
121, 125	Oscar L. Lorentzen	9,600	2,624	4,600	5,000
127, 131	Charles E. Bradley	7,900	2,200	4,400	3,500
133	Charles E. Bradley	4,400	1,100	2,200	2,200

No.	Owner	Total	Sq. Ft.	Land	Building
135, 141	Stephen S. Bartlett *et al.*	$3,800	1,400	$2,800	$1,000
	Cor. Ivanhoe				
	*Scotch Presby. Church	65,400	12,960	45,400	20,000
	Cor. Tremont.				
153	Helen S. Johnson *et al.* trs.	6,500	1,900	3,800	2,700
155	Adrienne P. Pierce	6,000	1,900	3,300	2,700
157	Bartholomew Callahan *et al.*	6,000	1,900	3,300	2,700
159	Stephen S. Lane *et al.*	6,000	1,900	3,800	2,200
161	Louise E. Roarke	6,000	1,416	2,800	3,200
163	Anna F. Curry	6,500	2,394	4,100	2,400
165	Helen S. Mahoney	6,500	1,900	3,800	2,700
167	William Laxson	6,500	1,900	3,800	2,700
169	Minnie E. Bray	6,500	1,900	3,800	2,700
171	George A. Nelson *et al.*	6,500	1,900	3,800	2,700
173	Patrick W. McNally *et al.*	6,500	1,900	3,800	2,700
175	Teresa M. Taylor	6,500	1,900	3,800	2,700
177	John J. Crowley *et al.*	6,500	1,900	3,800	2,700
179	Raymond Pierce *et al.*	6,500	1,900	3,800	2,700
181	Margaret H. Hulbert	6,500	1,900	3,800	2,700
183	Esther B. Casson	6,500	1,900	3,800	2,700
185	Rose A. Daley	6,500	1,900	3,800	2,700
187	Mary E. LeFevre	6,500	1,900	3,800	2,700
189	Lida McLaughlin	6,500	1,900	3,800	2,700
191	Carrie P. Mullen	6,500	1,897	3,800	2,700
193	Edmund D. Codman	6,500	1,824	3,600	2,900
195	Edmund D. Codman	6,500	1,824	3,600	2,900
	*Trs. of Pres. Ch. of Am.	45,000	8,820	20,000	25,000
	Cor. Warren Avenue.				
82, 84	Joel B. Landy	10,000	2,035	4,000	6,000
86, *r.* 88	Alice M. Roberts	2,900	2,280	2,800	100
90, 92	Edith V. Svensson	8,900	2,280	3,400	5,500
94, 96	Geo. C. Irwin, Sr.	4,000	1,963	3,000	1,000
98, 100	Bessie Sandler	8,400	2,280	3,400	5,000
102, 104	Max Long	8,300	2,280	3,300	5,000
118, 122	Lloyd Nichols	16,800	4,560	6,800	10,000
124	H. R. Broadley *et al.* trs.	6,000	1,976	2,700	3,300
126	H. R. Broadley *et al.* trs.	6,000	2,820	4,200	1,800
128, 130	H. R. Broadley *et al.* trs.	13,000	4,953	8,000	5,000
154	Hugh F. Larson *et al.*	6,500	1,548	3,100	3,400
156	Eva E. Tebbetts	6,000	1,540	2,700	3,300
158	Geo. Latimer *et al.* excrs. u/w	6,000	1,540	2,700	3,300
160	Catherine E. Maxwell *et al.*	6,000	1,540	2,700	3,300
162	Margaret A. Moran	6,000	1,540	2,700	3,300
164	Mary Benway	6,500	1,440	2,500	4,000

No.	Owner	Total	Sq. Ft.	Land	Building
166	Hugh C. Williamson *et al.*	$6,500	1,440	$2,500	$4,000
168	Rose L. Shea	6,500	1,440	2,500	4,000
170	Marie A. McGann	6,500	1,440	2,500	4,000
172	Patrick D. Duffy	6,500	1,440	2,500	4,000
174	John Cunio	6,500	1,440	2,500	4,000
176	Alice F. Riordan	6,000	1,440	2,500	3,500
178	Catherine Campbell	6,500	1,440	2,500	4,000
180	Bessie Sandler	6,500	1,440	2,500	4,000
182	Andrew Pleninger *et al.*	6,500	1,440	2,500	4,000
184	Clara M. Nichols	6,500	1,440	2,500	4,000
186	Lida K. Holmes	6,500	1,440	2,500	4,000
188	Mary E. MacFarland	7,000	1,446	2,500	4,500
190	Lucy E. Smith	7,000	1,440	2,500	4,500
192	Jeremiah T. Hogan *et al.*	7,000	1,440	2,500	4,500
194	Sonvi C. Johnson	8,000	2,212	3,300	4,700
196	Frederick W. Hassam	7,500	1,440	2,900	4,600
198	Max Long	7,500	1,550	3,100	4,400
200	Sonvi C. Johnson	7,500	1,440	2,500	5,000
202	Estella E. Dearborn *et al.*	7,500	1,600	2,800	4,700
204	Ellen A. Egan	7,500	1,441	2,500	5,000
206	Katherine Meagher	13,000	1,157	4,100	8,900

WEST CANTON STREET

19, 27	Bessie Kaplan	13,500	7,700	11,500	2,000
29	Clara J. Nightingale	2,400	943	1,900	500
31	Home Owners Loan Corp.	2,000	900	1,800	200
33	Clara J. Nightingale	1,900	900	1,800	100
45, 51	Ruth V. Northup	14,000	4,000	9,000	5,000
	Cor. Newland				
57	Fannie J. Roisten	2,300	900	2,000	300
59	Helen V. Donoghue	1,300	1,035	1,100	200
63	Margaret Powers	2,300	1,035	2,100	200
65	Grace S. Bruce	2,400	1,000	2,000	400
67	Olimbia Natse	1,200	600	1,100	100
71	Margaret C. Blanchette	1,300	625	1,200	100
73, 75	Highland Trust Co.	1,000	950	1,000	
77, 79	Highland Trust Co.	1,000	950	1,000	
81	John W. Jones	1,000	957	1,000	
89, 91	Boston Edison Co.	136,900	6,895	6,900	130,000
99, 101	Stephen S. Bartlett *et al.*	3,700	2,205	2,200	1,500
103, 109	Bernard A. Dolan	7,000	3,015	3,000	4,000
111, 113	Joseph F. Fandel *et al.*	3,200	1,440	2,200	1,000
115, 119	Susan E. Petty	1,700	800	1,200	500
121, 123	Hester A. Jones	3,300	1,559	2,300	1,000

No.	Owner	Total	Sq. Ft.	Land	Building
125, 127	Hester A. Jones	$3,600	1,478	$2,600	$1,000
	Cor. Ivanhoe				
137	Michael J. Murphy *et al.*	6,000	1,098	2,500	3,500
139	James P. Kenney	6,000	1,200	2,400	3,600
141	Margaret Walsh	6,000	1,170	2,400	3,600
143	Violet B. Alcox	6,000	1,206	2,400	3,600
145	Lucie E. Lehman	6,000	1,242	2,500	3,500
147	Margaret E. Ryan	6,000	1,282	2,900	3,100
149	Frank H. Purington	5,500	1,050	2,400	3,100
151	Sadie A. MacPherson	5,500	964	2,200	3,300
153	John Abbott *et al.* trs.	5,500	1,017	2,000	3,500
155	William H. Prichard	7,500	1,253	2,800	4,700
	Cor. Montgomery.				
157	Convey'rs T. I. & M. Co.	7,000	1,687	3,400	3,600
159	Anna B. MacLeod	7,000	1,800	2,700	4,300
161	Catherine A. Fallon	7,000	1,960	2,900	4,100
163	Nora Marchant	7,000	2,027	3,000	4,000
165	George W. Colcord	7,500	2,200	3,900	3,600
	*Mass. Confer. Seventh Day Adv.	90,000	12,486	31,200	58,800
	Cor. Warren Avenue.				
183	Realty Inc.	5,500	1,192	3,000	2,500
185	James P. Kelly	6,000	1,330	3,300	2,700
187	Francoise B. Vignaux	6,000	1,335	3,300	2,700
189	Mary A. Shea *et al.*	6,500	1,335	3,300	3,200
191	Elsie H. Quinn	6,500	1,335	3,300	3,200
193	Realty Inc.	6,500	1,335	3,700	2,800
195	Oscar Long	6,500	1,330	3,700	2,800
197	Home Savings Bank	9,000	1,400	5,600	3,400
	Cor. Appleton.				
207	Carey B. Clegg	4,500	2,112	2,600	1,900
209	Alice M. Derby	4,500	2,112	2,600	1,900
211	Luther Chisholm *et al.*	4,500	2,090	2,600	1,900
213	Lillian D. William	4,500	2,090	2,600	1,900
215	Frank H. Colvin	4,500	2,090	2,600	1,900
217	Minnie Banks	4,500	1,995	2,400	2,100
219	Ruth E. Tucker	4,500	1,995	2,400	2,100
221	Timothy L. Woolley tr.	4,500	2,090	2,400	2,100
223	George H. Barker	4,500	1,890	2,300	2,200
225	Maggie G. Garland	4,500	1,890	2,300	2,200
227	Philip R. Allston *et al.*	4,300	1,890	2,200	2,100
229	Daisey D. Williams	4,300	1,890	2,200	2,100
231	Daisy Lane	3,200	1,906	2,200	1,000
233	Augusta Abrams	3,200	1,906	2,200	1,000
235	Watt S. Oliver	4,000	1,906	2,200	1,800

No.	Owner	Total	Sq. Ft.	Land	Building
237	Manza A. Thomas	$4,000	1,906	$2,200	$1,800
239	John L. Wallace	4,000	1,890	2,200	1,800
241	Home Savings Bank	3,500	1,870	2,200	1,300
243	Abraham Jones *et al.*	4,000	1,870	2,200	1,800
245	Bertha Ruther	4,000	1,870	1,900	2,100
	Cor. Carleton.				
8, 10	*R. C. Archp. of Boston	4,000	1,472	2,900	1,100
	Cor. Canton Street Place				
30, 32	Christine D. Ford *et al.*	3,100	1,050	2,100	1,000
46	Solon W. Mansfield	1,800	800	1,600	200
48	Simeon J. Vatcher	2,000	900	1,800	200
50	Simeon J. Vatcher	2,100	925	1,800	300
	Cor. Newland				
52, 54	John Abbott *et al.* trs.	5,400	2,040	4,600	800
56, 58	Benjamin E. Van Ness	4,300	1,125	2,300	2,000
60	Union Savings Bank	3,100	1,400	2,500	600
62, 64	Emanuel Lissner *et al.*	3,900	2,520	3,700	200
66	Charles A. Turner	3,800	2,250	3,400	400
	(1-4 Crosby Place)				
	Thomas J. Buckley *et al.*	2,300	2,250	2,300	
	Adjoining No. 78				
78	Helen V. Donoghue	3,400	1,223	2,400	1,000
82	Harry Ross *et al.*	3,000	1,250	2,500	500
84, 86	Bennet B. Bristol	3,000	1,250	2,500	500
r. 88	Bennet B. Bristol	2,100	1,125	1,100	1,000
90	Bennet B. Bristol	2,500	2,000	2,000	500
r. 94	Bennet B. Bristol *et al.* trs.	4,000	1,350	1,400	2,600
96, 98	Bennet B. Bristol *et al.* trs.	4,200	1,350	2,700	1,500
100, 102	Ernest Romano	3,700	1,292	2,700	1,000
104	Edgar M. Reed, Jr.	2,500	750	1,500	1,000
108	Edgar M. Reed, Jr.	2,500	750	1,500	1,000
110	Hester A. Jones	4,000	2,250	3,000	1,000
116	David T. F. Kirby	4,100	1,932	2,600	1,500
118, 120	Helen V. Foley	2,600	645	1,300	1,300
122, 124	Helen V. Foley	3,400	645	1,600	1,800
	Cor. Ivanhoe				
126, 128	Oscar Long	4,100	783	2,100	2,000
136	George A. Cook *et al.*	5,500	1,733	2,600	2,900
138	Pauline B. Grant	5,500	1,694	2,500	3,000
140	Louise V. Quealy *et al.*	5,500	1,694	2,500	3,000
142	William Berry *et al.*	5,500	1,694	2,500	3,000
144	Edna V. Myatt	6,000	1,900	2,900	3,100
146	Virginia Barsuglia	6,000	1,900	2,900	3,100
148	Virginia Barsuglia	6,000	1,900	2,900	3,100
150	Virginia Barsuglia	6,000	2,090	3,100	2,900

No.	Owner	Total	Sq. Ft.	Land	Building
152	George Eakins *et al.*	$6,500	1,900	$2,900	$3,600
154	George S. Maloof	6,500	1,900	2,900	3,600
156	Christina S. Chase	6,500	1,900	2,900	3,600
158	Convey'rs T. I. & M. Co.	6,500	1,900	2,900	3,600
160	Andrew D. Small *et al.*	6,500	2,090	3,100	3,400
162	John J. Brady *et al.*	6,500	1,900	2,900	3,600
164	Edith E. Johnson	6,500	1,900	2,900	3,600
166	C. Edward Thomas	6,500	1,900	2,900	3,600
168	Lilla A. Fuller	6,500	1,995	3,000	3,500
170	Max Long	7,000	3,081	4,600	2,400
172	Florence M. Gaines	7,500	2,184	3,300	4,200
174	National Shawmut Bank	7,500	2,079	3,100	4,400
176	Albert J. Benfield	7,500	2,184	3,300	4,200
178	Frederick G. Harrison *et al.*	7,500	2,184	3,300	4,200
180	Katie B. Nicholson *et al.*	7,500	2,080	3,100	4,400
182	Dolly Roberts	8,000	2,080	4,700	3,300
	Cor. Warren Avenue.				
184	Waiters' and Cooks' M. R. Assoc. Inc.	10,000	1,464	5,500	4,500
rear	Carleton Park		3,132		
188	Duncan N. MacPhail *et al.*	6,000	1,440	3,600	2,400
190	Max Frank	6,000	1,440	3,600	2,400
192	Boylston L. Williams	6,000	1,440	3,600	2,400
194	Maud A. Shears	6,000	1,433	3,600	2,400
196	Pearl E. Henderson	6,000	1,280	3,200	2,800
208	Workingmen's Co-op. Bk.	4,500	2,205	3,000	1,500
210	William H. Daniels *et al.*	4,500	2,205	2,800	1,700
212	Robert D. Dana	4,500	2,205	2,800	1,700
214	Workingmen's Co-op. Bk.	3,500	2,205	2,800	700
216	Max Long	4,500	2,205	2,800	1,700
218	Ella F. Ferriabough	5,000	2,205	2,800	2,200
220	Mary Cottrell	5,000	2,205	2,800	2,200
222	Joseph G. France *et al.*	5,000	2,205	2,800	2,200
224	Louisa B. White	4,500	2,205	2,800	1,700
226	Emerson W. Church hrs.	4,500	2,205	2,800	1,700
228	Rose Nestantiner *et al.*	4,500	2,205	2,800	1,700
230	Bessie B. McPherson *et al.*	4,000	2,205	2,200	1,800
232	John Wallace	4,000	2,205	2,200	1,800
234	Harry F. Atkinson *et al.*	4,000	2,100	2,100	1,900
236	William H. Love	4,000	1,890	1,900	2,100
238	Olga L. Bell	4,000	1,890	1,900	2,100
240	†City of Boston	2,000	2,058	2,000	

No.	Owner	Total	Sq. Ft.	Land	Building
3	Janet Belash	$25,000	1,450	$14,500	$10,500
5	Theodora B. Jones	12,000	580	6,900	5,100
	Cor. Acorn.				
7	Sally De C. Moffat	17,500	918	10,100	7,400
9	Ruth R. Matless	16,000	951	9,500	6,500
11	Elizabeth H. Bird	15,000	874	8,700	6,300
13	Katherine D. Hammond	21,000	1,687	13,500	7,500
15	Eugenia G. Rudd	20,000	1,750	14,000	6,000
17	Mary A. Greenwood	20,000	1,806	14,400	5,600
19	Josephine M. Hagerty	20,000	1,965	15,700	4,300
21	Mary A. McKenna	21,000	2,052	16,500	4,500
23	Elizabeth G. Pattee	24,000	2,122	17,000	7,000
25	Henry C. Brookings	19,000	1,400	11,200	7,800
27	State St. Trust Co. *et al.* trs.	20,500	1,432	11,500	9,000
29	Fanny B. Reed	20,500	1,400	11,200	9,300
31	William A. Clark	13,500	552	5,500	8,000
	Cor. Pinckney.				
33	*The Tuckerman Sch., Inc.	16,500	1,130	10,200	6,300
35	Henry A. Erhard *et al.*	15,000	1,100	7,700	7,300
37	William B. Smith	14,000	1,207	8,400	5,600
39	Dora E. Wheeler	16,000	1,196	8,400	7,600
41	Abbie F. Brown *et al.*	14,500	1,223	8,600	5,900
43	John P. Marquand	15,000	1,200	8,400	6,600
45	Grace D. Wells	8,500	583	4,200	4,300
47	Helen F. Crimmins	22,600	1,121	10,000	12,600
	Cor. Revere.				
55	Joseph Wolfe	13,700	1,382	6,900	6,800
57	Walter S. Fox *et al.* trs	15,000	1,647	8,200	6,800
59	Dorcey C. Newell *et al.*	9,500	1,033	5,100	4,400
61	Dorcey C. Newell *et al.*	10,500	1,233	6,100	4,400
63	H. M. Williams *et al.* trs.	12,500	1,145	5,600	6,900
67	H. M. Williams *et al.* trs.	10,500	800	4,000	6,500
69	H. M. Williams *et al.* trs.	10,500	800	4,000	6,500
71	H. M. Williams *et al.* trs.	10,500	800	4,000	6,500
73	Dorcey C. Newell *et al.*	3,300	600	3,000	300
75	Arthur M. Sherrill	6,700	525	2,600	4,100
79	H. Hornblower *et al.* trs	14,000	600	3,600	10,400
	Cor. Phillips.				
87	Congetta Minichello	30,000	1,963	7,800	22,200
89	Dorcey C. Newell *et al.*	10,500	1,139	3,400	7,100
91	Dorcey C. Newell *et al.*	7,500	1,131	3,400	4,100
93, 93½	William D. Orcutt *et al.*	7,500	1,126	3,400	4,100
95, 95A	Patrick J. Garvey *et al.*	4,000	1,122	2,500	1,500
97	Mary M. Mischler	4,300	1,118	2,500	1,800
99, 103	Roger Amory	10,000	2,545	5,100	4,900
	Cor. Chestnut.				

No.	Owner	Total	Sq. Ft.	Land	Building
2	Ellen W. Cushing	$21,500	1,450	$14,500	$7,000
4	Mary O'Neil	21,000	1,450	14,500	6,500
6	Elizabeth F. Gray	21,000	1,450	14,500	6,500
8	Adelaide R. Nutter	20,000	1,560	15,600	4,400
10	Leonard Opdycke *et al.*	22,000	1,450	14,500	7,500
12	Guido R. Perera	21,500	1,560	15,600	5,900
14	Mabel M. Wheelwright	21,000	1,450	14,500	6,500
16	Mary K. Richardson	20,000	1,560	15,600	4,400
20	Charles Evans	22,500	1,672	15,000	7,500
22	Henry C. Brookings	23,000	1,672	15,000	8,000
24	Frances V. Emerson	16,000	1,672	13,500	2,500
26	Helen B. Patterson	17,000	1,500	13,500	3,500
28	Ruth Eldridge	19,000	1,500	13,500	5,500
30	Cathedral Ch. St. Paul	19,000	1,500	13,500	5,500
32	Louise W. Montague	22,000	1,500	13,500	8,500
34	Bernard J. Rothwell	22,000	1,425	12,800	9,200
36	Eleanor C. Howland	19,000	1,386	12,400	6,600
38, 40	Boston F. Cts. Sav. Bank	14,500	700	7,700	6,800
	Cor. Pinckney.				
42	Walter H. Kilham *et al.*	16,000	950	8,500	7,500
44	Clara B. Crocker	21,000	1,820	12,700	8,300
46	Annie S. Penfield	16,500	1,230	8,600	7,900
48	Willis P. Beal	14,500	1,169	8,200	6,300
50	Mary A. Dolan *et al.*	15,000	1,092	7,600	7,400
52	George P. Minichiello	10,000	950	6,700	3,300
54	Cornelia D. Gilman	13,000	989	6,900	6,100
56	Alice H. Bassett *et al.*	13,000	930	6,400	6,600
58	Frank G. Hale *et al.*	21,000	1,578	13,400	7,600
	Cor. Revere.				
60	Winifred Teele	21,000	1,295	10,300	10,700
62	Blanche A. Nelson	17,000	1,154	6,900	10,100
64	Dorcey C. Newell *et al.*	16,000	1,220	6,700	9,300
66	John F. Sinnott	15,000	1,288	6,400	8,600
68	Martha E. Lovell	10,000	1,288	6,400	3,600
70	Richard J. Murray *et al.*	9,000	1,492	6,000	3,000
72	John F. Synnott	12,000	1,550	6,200	5,800
74	Barbara Gilboy	11,000	1,478	5,900	5,100
76	Annie Rubin	26,000	2,124	8,500	17,500
80	H. M. Williams *et al.* trs.	9,500	733	2,900	6,600
80A	H. M. Williams *et al.* trs.	10,000	810	3,200	6,800
r. 80	H. M. Williams *et al.* trs.	2,400	1,600	2,400	
82	Louis J. Binda	16,000	1,607	6,400	9,600
84	Max Rosen	10,000	1,058	4,200	5,800
86	Matthew Doyle *et al.*	14,000	1,546	6,200	7,800
88, 88*r.*	Ethel Miller tr.	13,500	2,023	8,100	5,400

No.	Owner	Total	Sq. Ft.	Land	Building
90	Convey'rs T. I. & Mtge. Co.	$10,500	1,635	$6,500	$4,000
90A	Conveyancers T. I. & Mtge. Co.	7,000	1,217	4,900	2,100
92	Convey'rs T. I. & Mtge. Co.	10,500	1,642	6,500	4,000
94	George B. Wells	8,800	1,520	6,800	2,000
96	Gertrude Uzar	13,500	1,631	7,400	6,100
98	Abraham Cohen	17,000	1,627	8,200	8,800
W. Side	Ida L. Miller. Valued on Cambridge Street.				
	Cor. Cambridge.				

WEST CONCORD STREET

71, 73	Stephen S. Bartlett *et al.*	2,700	1,800	2,700	
77, 79	Stephen S. Bartlett *et al.*	7,500	2,280	4,000	3,500
81, 85	*Mt. Calvary Bpt. Ch. trs.	7,000	2,868	5,700	1,300
97, 103	Mary A. McKay	5,000	1,886	3,300	1,700
	Cor. Newland				
	*City of Boston	52,700	10,756	17,700	35,000
119	John C. Hyde	4,300	1,155	2,000	2,300
r. 119	J. Chester Hyde	500	660	500	
121	Florence E. Williams	4,800	1,160	2,000	2,800
r. 121	Florence E. Williams	700	660	700	
123	Nora Driscoll	5,000	1,800	2,700	2,300
125	Morris R. Frank	5,000	1.801	2,700	2,300
127	Ellen M. Courtenay *et al.*	5,000	1,800	2,700	2,300
129	Luigi Zacchini *et al.*	4,700	1,819	2,700	2,000
131	Nat. Shawmut Bank Mtge.	4,200	1,810	2,700	1,500
133	Patrick A. Flaherty *et al.*	5,000	1,810	2,700	2,300
135	Agnes E. Bigelow *et al.* trs.	5,000	1,810	2,700	2,300
137	Susan A. Walsh	5,000	1,810	2,700	2,300
139	Margaret A. Kiley	5,000	1,900	2,800	2,200
141	Susan Allen	5,000	1,900	2,800	2,200
143	David B. Chaletzky tr.	5,000	1,800	2,700	2,300
145	Frances L. Norman	5,000	1,900	2,800	2,200
147	Nellie T. Moore	5,500	2,066	3,100	2,400
149	George H. Mabry *et al.*	6,000	1,900	2,800	3,200
151	Rachel M. Perry	6,000	1,890	2,800	3,200
153	Jennie Kinsley	6,000	1,890	2,800	3,200
155	Mary A. Snyder	6,000	1,900	2,800	3,200
157	Jean Howie	6,500	2,058	3,600	2,900
78	Josephine Schultz	8,000	3,860	6,700	1,300
80	Barvara Dirian	4,100	2,063	3,100	1,000
82, 86	Josephine Sreda	7,600	1,311	2,600	5,000
96	Catherine Chambers	6,000	1,220	3,700	2,300

No.	Owner	Total	Sq. Ft.	Land	Building
98	Earl Chambers *et al.*	$5,500	1,190	$1,700	$3,800
100	Mary Kane *et al.*	5,500	1,130	1,700	3,800
102	Franklin Sav'gs Bank	5,500	1,130	1,700	3,800
104	Mary Benway	5,500	1,150	2,000	3,500
	Cor. Newland				
106	Mary Roberts	5,000	2,020	3,000	2,000
108	Mary Roberts	5,000	2,020	3,000	2,000
110	Bertha M. Maguire	5,000	2,000	3,000	2,000
112	William L. Colbert *et al.* trs.	5,000	2,020	3,000	2,000
114	James W. McIsaac	5,500	2,020	3,000	2,500
116	Edward R. Casey *et al.*	5,500	2,020	3,000	2,500
118	Albert L. Keifer *et al.*	5,500	2,222	3,300	2,200
120	Joseph Rosenthal	5,500	1,919	2,900	2,600
122	Archibald McLean	5,500	1,919	2,900	2,600
124	Archibald MacLean	5,500	1,919	2,900	2,600
126	Albert E. Dee *et al.*	5,500	1,919	2,900	2,600
128	Margaret J. Walsh	5,500	1,919	2,900	2,600
130	John J. Donlan *et al.*	5,500	1,919	2,900	2,600
132	Peter Nephen *et al.*	5,500	1,919	2,900	2,600
134	Ena I. Orff *et al.*	5,500	1,919	2,900	2,600
136	Katherine C. MacLeod	5,500	1,818	2,700	2,800
138	Delia W. Ruddy	5,500	1,818	2,700	2,800
140	Joseph P. Nephen *et al.*	5,500	2,020	3,000	2,500
142	Edna B. Parker	5,500	2,020	3,000	2,500
144	Suffolk Savings Bank	5,500	2,020	3,000	2,500
146	Joseph P. Nephen *et al.*	5,500	2,000	3,000	2,500
148	Ellen M. Hurley tr.	5,500	2,020	3,000	2,500
150	Michael Donovan *et al.*	5,500	1,900	2,800	2,700
152	George V. Strout *et al.*	5,500	1,866	2,800	2,700
154	John F. Graham *et al.*	5,500	1,866	2,800	2,700
156	Nellie M. Shanley	5,500	1,866	2,800	2,700
158	Michael J. Sullivan *et al.*	5,500	1,866	2,800	2,700
160	Hortense Weston	5,500	1,900	2,800	2,700
162	Max Long	5,500	1,881	3,300	2,200

WEST DEDHAM STREET

15	Michael Landers	4,000	1,205	2,400	1,600
17	Margaret M. Noone	4,000	1,210	2,400	1,600
19	Dimitro Paraskeva	4,000	1,210	2,400	1,600
21	Joseph and Sadie Domet	4,000	1,210	2,400	1,600
23	Lattiffy Johns	4,000	1,210	2,400	1,600
25	Rita A. Kincaid	4,000	1,230	2,500	1,500
29	Maxwell Graham	2,900	1,635	2,400	500
33	Georgia George	2,700	1,500	2,200	500
35	Amiel G. Maloof	3,000	1,700	2,500	500

No.	Owner	Total	Sq. Ft.	Land	Building
37	Annie G. Maloof	$5,500	1,675	$5,000	$500
	Cor. Shawmut Ave.				
47, 49	Laura J. Wiley	10,000	1,460	3,300	6,700
	Cor. Newland				
53	Laura J. Wiley	3,100	1,050	2,100	1,000
55	John Abbott *et al.* trs.	2,300	1,250	2,200	100
75	Yale & Towne Mfg. Co.	100,000	20,800	36,400	63,600
95, 97	Whidden-Beekman Co.	8,900	2,232	3,900	5,000
99, 101	Thomas C. Brooks	8,000	2,895	5,000	3,000
103	Elizabeth E. Russell	5,000	2,250	3,900	1,100
105, 107	Pasquale Marotta *et al.*	4,600	1,750	3,600	1,000
	Cor. Ivanhoe				

---

r. 12	David Sherman *et al.*	700	1,410	700	
12, 16	Homestead Co-op. Bank	4,300	1,191	1,800	2,500
18	Elizabeth M. Molloy	3,200	831	1,600	1,600
20	Fannie W. Burnham	2,500	840	1,700	800
22	Albert Levy	3,300	840	1,700	1,600
24	Gertrude M. Cole	2,800	1,120	2,200	600
26	Workingmen's Co-op. Bank	3,000	1,160	2,300	700
28	Elmer G. Larson	6,400	1,218	2,400	4,000
30	Elmer G. Larson	6,500	1,232	2,500	4,000
48	Mary J. Early	2,400	1,020	2,000	400
50	Mary J. Early	2,400	1,020	2,000	400
52	Mary J. Early	2,400	1,000	2,000	400
	Cor. Newland				
54	Peter A. Larkin	1,700	810	1,200	500
56	Joseph C. Santy tr.	2,400	719	1,600	800
58	Mary Coffey	2,100	800	1,600	500
60	Benjamin E. Van Ness	3,000	1,248	2,400	600
62, 64	Chas. K. Elias *et al.*	5,800	2,700	4,000	1,800
66	William R. Wheeler, 2nd.	2,000	750	1,500	500
68	William R. Wheeler, 2nd.	2,000	756	1,500	500
70, 78	Alice C. Dow	11,000	5,040	7,600	3,400
80	Provident Realty Co.	4,300	1,170	1,800	2,500
82	Western Waterproofing Co.	4,800	2,224	2,800	2,000
84, 86	John C. Kiley	1,800	1,350	1,400	400
88, 90	Marie E. Casey tr.	4,000	1,576	1,600	2,400
92, 94	Workingmen's Co-op. Bk.	7,000	3,780	3,800	3,200
	Includes 37 Fabin Street.				
96	Lillian W. Balcom	2,200	720	1,400	800
98	Lillian W. Balcom	2,200	720	1,400	800
102	Ray C. Johnson	1,100	1,100	1,100	

JOHN A. HOPE, Inc.
2 Thompson Square
Charlestown Station
Boston, Mass.
CHArlestown 2434
GARAGE — STORE — FACTORY — SALES — LEASES — MANAGEMENT

No.	Owner	Total	Sq. Ft.	Land	Building
15, 23	Gillette Saf. Razor Co.	$1,700,000	110,875	$194,000	$1,506,000
S. Side	J. H. Proctor *et al.* trs.	Valued at 122 Granite Street.			
S. Side	J. H. Proctor *et al.* trs.	6,000	4,043	6,000	
S. Side	J. H. Proctor *et al.* trs.	22,000	3,532	4,500	17,500
	74 W. Second Street.				
S. Side	J. H. Proctor *et al.* trs.	22,000	3,595	4,500	17,500
	78 W. Second Street.				
85	J. H. Proctor *et al.* trs.	18,000	5,500	6,900	11,100
117, 121	Downer Kerosene Oil Co.	20,000	36,338	14,500	5,500
N. E. Side	Gillette Saf'y Razor Co.	580,000	270,829	470,000	110,000
48	Crane Co.	165,000	20,208	40,400	124,600
	Crane Co.	80,000	26,743	60,200	19,800
	Cor. Granite.				
	Amer. Sugar Refining Co.	27,000	12,961	25,900	1,100
N. E. Side	Gillette Safety Razor Co.	Valued at 140, 144 A Street.			
r. 122	Blaisdell Bros. Inc.	13,900	7,896	13,900	
110, 132	Downer Kerosene Oil Co.	59,600	43,779	54,600	5,000
	Cor. A.				
	*Com. of Massachusetts	23,000	14,410	23,000	
	Arthur M. Jones *et al.*	13,600	10,890	13,600	
	Arthur M. Jones *et al.*	13,700	11,000	13,700	
184, 190	†City of Boston	27,000	17,796	22,200	4,800
194	R. S. Brine Transpn. Co.	38,000	14,738	18,300	19,700
204	Edward L. Estabrook *et al.*	42,700	14,018	21,000	21,700
206, 208	Howard Coonley *et al.*	5,000	6,280	5,000	
212	Gertrude M. Nichols	18,100	16,500	18,100	
214, 216	Gertrude M. Nichols	27,000	24,576	27,000	
218	Passonno-Hutcheon Co.	38,000	13,429	14,800	23,200
258	Corn Product Sales Co.	62,000	37,785	37,200	24,800
	Cor. D Street.				
	Jenney Manuf'g Co.	21,400	16,500	21,400	
	Jenney Manuf'g Co.	39,400	35,906	39,400	
	Jenney Manuf'g Co.	13,000	11,660	12,700	300
276	Jenney Manuf'g Co.	29,800	18,040	19,800	10,000
	Jenney Manuf'g Co.	8,700	6,600	7,200	1,500
296	Jenney Manuf'g Co.	43,000	22,000	26,200	16,800
	Cor. E.				
324	B. Devereux Barker *et al.* trs.	46,200	54,540	46,200	
328, 330	William R. Harrison	17,800	11,200	7,800	10,000
r.	William R. Harrison	4,100	6,148	3,300	800
330 *r.*	Walter Mills & Sons Inc.	10,800	17,100	6,800	4,000
340, 342	†City of Boston	37,600	231,850	37,600	
348	Edmund G. Pond	25,000	82,500	15,600	9,400
	Cor. F.				

Wm. Pease O'Brien
Commercial Real Estate 209 Washington St.

No.	Owner	Total	Sq. Ft.	Land	Building
354	Batchelder-Whittemore Co.	$36,000	199,220	$36,000	
378	Mary I. Murphy	36,000	303,665	30,000	$6,000
380	Mente & Co.	13,600	83,657	10,200	3,400
386	Mente & Co.	18,400	142,513	12,200	6,200
N. E. Side	N. E. Felt Roofing Wks.	9,100	9,360	5,600	3,500
396	N. E. Felt Roofing Wks.	1,800	2,962	1,800	
N. E. Side	State St. Trust Co. tr.	1,000	1,500	1,000	
387	General Alloys Co.	43,000	20,512	8,200	34,800
405	General Alloys Co.	18,000	3,855	1,500	16,500
S. Side	General Alloys Co.	1,700	4,335	1,700	

WEST HAVEN STREET

1	Samuel Banks *et al.*	500	1,075	500	
2	†City of Boston	500	914	500	

WEST HILL PLACE

1	Dorothy A. Palmer	24,000	1,247	10,000	14,000
2	Phoebe L. Baker	16,500	953	6,200	10,300
3	H. R. Chadbourne *et al.*	16,500	977	6,300	10,200
4	Federal Realty Corpn.	15,500	845	5,500	10,000
5	Sara Green	15,000	924	6,000	9,000
6	Alison J. Coolidge	15,500	1,063	7,000	8,500
7	Geraldine L. Harding	15,000	927	6,000	9,000
8	West Hill Apt. Corp.	33,000	1,979	12,900	20,100
9	Esther P. LaCroix	15,500	940	6,100	9,400
10	Esther P. LaCroix	24,000	1,178	9,400	14,600

WESTLAND AVENUE

41, 43	Ellis L. Snider	140,000	12,488	31,200	108,800
45	Hibernia Saving Bank	28,000	4,356	10,900	17,100
57	Michael J. Nedder	14,000	2,139	5,300	8,700
59-61	Boston Management Corp.	55,000	4,413	11,000	44,000
65-67	A. H. W. Realty of Boston	32,000	4,368	11,900	20,100
69, 71	Taunton Savings Bank	33,000	4,368	11,900	21,100
73	S. B. Bhatta Charya *et al.*	15,000	2,184	5,500	9,500
75	S. B. Bhatta Charya *et al.*	15,000	2,184	5,500	9,500
77	S. B. Bhatta Charya *et al.*	15,000	2,184	5,500	9,500
79	Rena Spencer Covelle	15,000	2,184	5,500	9,500
81	Ann E. Chamberlain	15,000	2,275	5,700	9,300
83	Exchange Trust Co.	15,000	2,274	5,700	9,300
85	Francisco Pellegrine	15,000	2,290	5,700	9,300
91	Louis D. Ziman	265,000	18,929	75,700	189,300
2, 6	Francis R. Bangs *et al.* trs.	55,000	10,286	51,400	3,600

No.	Owner	Total	Sq. Ft.	Land	Building
8	Edward P. Faunce	$20,000	2,640	$6,600	$13,400
10	Edward P. Faunce	20,000	2,640	6,600	13,400
12	Joseph M. Isenberg *et al.*	25,000	2,640	6,600	18,400
14	Joseph M. Isenberg *et al.*	25,000	2,640	6,600	18,400
16, 20	Westland Housing Corp.	90,000	7,920	19,800	70,200
24	Harry Coleman *et al.* trs.	60,000	5,280	13,200	46,800
28	Harry Coleman *et al.* trs.	60,000	5,280	13,200	46,800
32, 34	Benj. I. Goldberg *et al.* trs.	35,000	5,280	13,200	21,800
38	L. S. K. Realty Corpn.	85,000	7,920	19,800	65,200
46	Harry Coleman *et al.* trs.	73,000	7,920	19,800	53,200
50, 52	Clare Giddens	77,000	8,277	20,700	56,300
54	L. S. K. Realty Corpn.	63,000	6,902	17,300	45,700
56, 58	L. S. K. Realty Corpn.	62,000	6,869	17,200	44,800
64	Janette C. Ellis *et al.*	17,000	2,760	6,900	10,100
66	Mollie Thalheimer	17,000	2,760	6,900	10,100
68	John G. Larsson *et al.*	17,000	2,760	6,900	10,100
70	William R. Welch tr. u/d.	17,000	2,760	6,900	10,100
72, 74	Boston Management Corp.	55,000	5,635	14,100	40,900
76, 78	Boston Management Corp.	50,000	5,750	14,400	35,600
82, 90	Ruth Leveen	43,000	3,465	27,700	15,300
	Cor. Hemenway.				

WEST NEWTON STREET

36	Settimo Albiani	15,000	1,536	7,700	7,300
37	M. E. P. Fitzgerald *et al.*	6,000	1,536	4,300	1,700
38	Mary E. Rogers	8,400	3,140	7,000	1,400
39	Thomas George	7,000	2,150	5,600	1,400
40	Edward George	7,000	2,250	5,600	1,400
41	Gustaf E. Pearson	7,000	2,250	5,600	1,400
42	Gus Vaitis	7,000	2,250	5,600	1,400
43	Alfred George	6,600	2,250	5,600	1,000
44	**Syrian Ladies' Aid Soc.	11,500	2,250	5,600	5,900
45	Ruth S. Berlin	8,000	2,250	5,600	2,400
46	Lena Wise	30,000	2,250	9,000	21,000
59	Green Foundation tr.	31,500	11,462	21,500	10,000
61	William Savage	5,900	1,910	2,900	3,000
63	John Unien	6,000	1,970	3,000	3,000
65	Earl A. Bradley	10,000	2,341	3,500	6,500
67	Earl A. Bradley	9,800	2,233	3,300	6,500
	*City of Boston	256,600	37,704	56,600	200,000
85	*German Lutheran Soc.	34,100	9,371	14,100	20,000
115	Virginia Barsuglia	5,500	1,584	1,500	4,000
117	Nora J. Moran *et al.*	5,500	1,512	1,500	4,000
119	Margaret T. Regan	5,500	1,512	1,500	4,000
121	Margaret J. Binney	5,500	1,512	1,500	4,000

No.	Owner	Total	Sq. Ft.	Land	Building
	Cor. Shawmut Avenue				
123	Louise C. Hersam	$5,500	1,512	$1,500	$4,000
125	Clarence B. Vaughan	5,500	1,512	1,500	4,000
127	Sarah McLeod	5,500	1,512	1,500	4,000
129	Realty Inc.	5,000	1,224	1,200	3,800
131	Maude Foley	5,000	1,224	1,200	3,800
133	Maude Foley	5,000	1,224	1,200	3,800
135	Minnie Gilbride	5,000	1,224	1,200	3,800
137	Raymond J. Farrell *et al.*	5,000	1,224	1,200	3,800
139	Mabel L. Waters	5,000	1,224	1,200	3,800
141	Bessie R. Sandler	5,000	1,224	1,200	3,800
143	Marion A. MacKinnon *et al.*	5,500	1,650	1,700	3,800
145	Frances P. Howland	5,500	1,728	1,700	3,800
147	Richard L. Petrilly *et al.*	5,500	1,654	1,700	3,800
149	O. C. Trust Co. tr. *et al.*	5,000	1,224	1,200	3,800
151	Rebecca H. Dana	5,000	1,224	1,200	3,800
153	Helen Carter	5,000	1,224	1,200	3,800
155	Andiene Gill	5,000	1,224	1,200	3,800
157	Lucy E. Ryan	5,000	1,440	1,400	3,600
159	Maude M. Benson	5,000	1,440	1,400	3,600
161	William Laxson	5,000	1,440	1,400	3,600
163	William H. Davis *et al.*	5,000	1,440	1,400	3,600
165	John A. Stone	5,000	1,296	1,300	3,700
167	William Laxson	5,000	1,095	1,100	3,900
169	Marion G. Pierce *et al.*	5,500	1,462	1,500	4,000
171	Helen A. Blaisdell	5,500	1,586	1,600	3,900
193	Clement D'Andria	5,000	2,100	4,200	800
195	S. G. Allen *et al.* gdns.	5,500	2,100	3,700	1,800
197	Mariana Pearl	5,500	2,100	3,700	1,800
199	Helen P. Farley	5,500	2,100	3,700	1,800
201	Neil McNeil Endow. Fund	5,500	2,100	3,700	1,800
203	Old Colony Tr. Co. *et al.* trs.	5,500	2,100	3,700	1,800
205	Boston Safe D. & T. Co. *et al.* trs.	5,500	2,100	3,700	1,800
207	A. D. Manuelian	5,500	2,100	3,700	1,800
209	Franklin Savings Bank	5,500	2,200	3,900	1,600
211	Josephine White	5,500	2,100	3,700	1,800
213	Grace G. White	5,500	2,200	3,900	1,600
215	Levi Furbush	5,500	2,100	3,700	1,800
217	Nicles Samarniotis	4,000	1,006	1,800	2,200
219	Annie A. Gardner	4,000	1,006	1,800	2,200
221	Oscar Long	4,000	1,006	1,800	2,200
223	Home Savings Bank	4,000	990	1,800	2,200
	Cor. Carleton.				
231	Bridget Stange	7,500	2,477	4,300	3,200
233	Daisy E. Johnston	8,500	2,437	5,400	3,100

No.	Owner	Total	Sq. Ft.	Land	Building
235	Frances E. Gardner	$8,500	2,433	$5,400	$3,100
237	Volunteer Co-op. Bank	8,500	2,428	5,400	3,100
239	Grace McCandlish	8,500	2,424	5,400	3,100
241	Nora Ropper	8,500	2,420	5,400	3,100
243	George W. Colcord	8,500	2,415	5,400	3,100
245	James McConnell *et al.*	8,500	2,411	5,400	3,100
247	Ulysses S. Young	8,500	2,132	4,800	3,700
249	Newburyport Sav. Bank	8,000	1,850	4,200	3,800
251	Franklin Savings Bank	8,500	1,846	4,200	4,300
	Cor. St. Botolph.				
257	Hulda O. Hanson	13,500	2,141	7,500	6,000
259	Annie E. Ranney	13,500	2,136	7,500	6,000
261	Toros B. Titus	13,500	2,182	7,600	5,900
54	Elizabeth Donovan	6,000	1,710	3,100	2,900
56	Sadie Martin	5,600	1,710	2,600	3,000
58	Mary D. Namey	5,600	1,710	2,600	3,000
60	Bertha M. La Pierre	5,600	1,710	2,600	3,000
62	Margaret Bowen	5,600	1,710	2,600	3,000
64	Joseph Bernard *et al.*	5,800	1,890	2,800	3,000
66	Delia B. Crowley	5,800	1,890	2,800	3,000
68	William H. Proctor	5,800	1,890	2,800	3,000
70	Eleanor Z. Cweig	6,000	1,890	3,000	3,000
72	Leo A. Turcotte	6,000	1,890	3,000	3,000
74	Leo A. Turcotte	6,000	1,890	3,000	3,000
76	William Fragal	6,000	1,980	3,000	3,000
78	Joanna M. J. Sexton	5,800	2,034	3,000	2,800
80	George Bogige *et al.*	5,800	1,890	2,800	3,000
82	Mary A. Cunningham	5,000	1,890	2,800	2,200
84	Jane MacDonald	5,800	1,890	2,800	3,000
86	Norah Salah tr.	5,800	1,890	2,800	3,000
88	Annie McDonald	5,800	1,890	2,800	3,000
90	Mary E. Carleton	6,000	1,980	3,000	3,000
92	Andrew A. Gibbs *et al.*	6,100	2,052	3,100	3,000
94	Elizabeth Donovan	6,000	1,980	3,000	3,000
96	Trus. of Neil McNeil Fund	5,100	2,025	3,100	2,000
98	Gertrude E. Daly tr.	5,100	2,025	3,100	2,000
100	Mary McNamara	5,100	2,070	3,100	2,000
102	Home Savings Bank	5,900	2,250	3,900	2,000
116	Irene Le Blanc *et al.*	5,500	2,003	2,000	3,500
118	Nanno C. Kelley	5,500	1,978	2,000	3,500
120	Union Savings Bank	5,500	1,978	2,000	3,500
122	Margaret J. McLeod	5,500	1,978	2,000	3,500
124	Catherine Jones	5,500	1,978	2,000	3,500
126	Helena Killam	5,500	1,978	2,000	3,500

No.	Owner	Total	Sq. Ft.	Land	Building
128	Ruth C. Wildes	$5,500	1,979	$2,000	$3,500
130	Mary E. Giles	5,500	1,922	1,900	3,600
132	Convey'rs T. I. & M. Co.	5,000	1,615	1,600	3,400
134	Samuel B. Doggett tr.	5,000	1,615	1,600	3,400
136	Dena W. Copp, tr.	5,000	1,615	1,600	3,400
138	John Dale *et al.*	5,000	1,615	1,600	3,400
140	Felix McCarthy *et al.*	5,000	1,615	1,600	3,400
142	Maurice P. FitzGerald *et al.*	5,000	1,615	1,600	3,400
144	Carrie L. R. Booth	5,500	1,900	1,900	3,600
146	Marietta I. Yarnold	5,500	1,900	1,900	3,600
148	Nanno C. Kelley	5,500	1,900	1,900	3,600
150	Catherine J. Macrae	5,500	1,900	1,900	3,600
152	George Martineau *et al.*	5,500	1,900	1,900	3,600
154	Home Owners Loan Corp.	5,500	1,900	1,900	3,600
156	Lillian C. O'Brien	5,500	1,900	1,900	3,600
158	James McConnell *et al.*	5,500	1,900	1,900	3,600
160	Union Savings Bank	5,500	1,900	1,900	3,600
162	Gertrude M. Thracher	5,500	1,900	1,900	3,600
164	Elizabeth A. Smith	5,500	1,900	1,900	3,600
166	Suffolk Savings Bank	5,500	1,900	1,900	3,600
168	Francis E. Sander	8,500	2,705	2,700	5,800
170	Realty Inc.	5,500	2,060	2,100	3,400
172	Bertha May Hussey	5,500	2,060	2,100	3,400
	Columbus Ave.				
202	*The Salvation Army	101,500	30,600	61,200	40,300
208	Aaron Bratt	6,000	2,142	3,700	2,300
210	Annie L. Hunter	6,000	2,142	3,700	2,300
212	Max Long	6,000	2,142	3,700	2,300
214	Mary Leverone	6,000	2,142	3,700	2,300
216	Gertrude Milner	6,000	2,142	3,700	2,300
218	Myron P. Lewis	6,000	2,037	3,600	2,400
220	Exchange Trust Co.	13,500	1,680	2,900	10,600
222	Exchange Trust Co.	13,600	1,636	2,900	10,700
224	Exchange Trust Co.	13,000	3,060	5,200	7,800
230	Frances E. Gardner	7,000	1,773	3,100	3,900
232	Frances E. Gardner	8,500	1,735	3,900	4,600
234	Myrtle L. Orchard *et al.*	8,500	1,735	3,900	4,600
236	Frances E. Gardner	8,500	1,735	3,900	4,600
238	Mary C. Murphy tr.	8,500	1,735	3,900	4,600
240	Mae P. Burnes	8,500	1,735	3,900	4,600
242	Mae P. Burnes	8,500	1,735	4,300	4,200
244	Frances E. Gardner	8,500	1,735	4,300	4,200
246	Margaret M. Schreck	9,500	1,773	4,400	5,100
248, 250	Myron P. Lewis	22,000	2,919	10,200	11,800
	Cor. St. Botolph.				
254	Maxime J. Hardy	12,500	1,932	5,800	6,700

No.	Owner	Total	Sq. Ft.	Land	Building
256	Margherita G. Zocca	$12,500	1,928	$5,800	$6,700
258	Arthur J. Boucher *et al.*	15,500	2,083	8,300	7,200
268	Jean W. Tice	9,000	1,290	5,200	3,800
270	Jean W. Tice	9,000	1,300	5,200	3,800
272	Valued at 18, 22 Falmouth Street.				

WEST RUTLAND SQUARE

75	Daisy E. Ely	4,000	2,142	2,100	1,900
77	Birdie Henry	4,000	2,142	2,100	1,900
79	Mary G. Bowles	4,000	2,142	2,100	1,900
81	Virginia R. Lewis	4,000	2,142	2,100	1,900
83	Watt S. Oliver	4,000	2,093	2,100	1,900
85	Home Owners Loan Corp.	4,000	2,091	2,100	1,900
87	Phillip A. Jackman	4,000	2,091	2,100	1,900
89	Volunteer Co-op. Bank	4,000	2,144	2,100	1,900
91	John Bombaci tr.	11,000	3,060	3,000	8,000
58	Wilhelmina Edmonds	5,500	2,178	2,200	3,300
60	William I. Foskey *et al.*	5,500	2,100	2,100	3,400
62	Lee Roane	5,500	2,100	2,100	3,400
64	Christina Littler	5,500	2,079	2,100	3,400
66	Harry O. Bowles	5,500	2,079	2,100	3,400
68	Alice H. Smith	5,500	2,079	2,100	3,400
70	Lee Roane *et al.*	6,000	2,079	2,100	3,900
72	Estelle A. Forster	5,500	2,079	2,100	3,400
74	Estelle A. Forster	5,500	2,079	2,100	3,400
76	Mildred V. Benjamin	17,000	4,158	4,200	12,800
82	Mildred V. Benjamin	17,000	4,356	4,400	12,600
84	Irving Saunders	21,000	5,551	5,500	15,500

WEST SPRINGFIELD STREET

83	Harriet W. Gould	2,700	995	1,700	1,000
85	Vira H. Powers	2,500	975	1,500	1,000
87	Arnold J. Washington *et al.*	2,500	978	1,500	1,000
89	Merchants Co-op. Bank	2,500	981	1,500	1,000
91	Lillian G. Budding	2,500	984	1,500	1,000
93	Adeline L. Horgan *et al.*	2,500	987	1,500	1,000
95	†City of Boston	1,900	998	1,700	200
97	Michael Joseph *et al.*	3,900	960	2,900	1,000
99	Workingmen's Co-op. Bk.	1,700	963	1,400	300
101	Charles E. Skinner	2,400	967	1,400	1,000
103	Zoar G. Braxton	2,400	967	1,400	1,000
105	Merchants Co-op. Bank	2,700	960	1,700	1,000
	*City of Boston	36,100	19,125	31,100	5,000

No.	Owner	Total	Sq. Ft.	Land	Building
133	*Home for Aged Men	$81,900	41,255	$61,900	$20,000
	*Ebenezer Bap. Church	22,600	7,219	12,600	10,000
159, 161	Charles E. Hawkins	24,000	5,478	6,000	18,000
163	Plymouth Realty Co., Inc.	3,400	1,767	1,900	1,500
165	Lucy J. Perry	3,400	1,768	1,900	1,500
167	George W. White	3,500	1,868	2,000	1,500
189	Mary J. Kelley *et al.*	3,500	1,600	1,600	1,900
191	Workingmen's Co-op. Bank	3,000	1,600	1,600	1,400
193	Julia Weir	3,000	1,600	1,600	1,400
195	Nannie H. Crosson	3,000	1,600	1,600	1,400
197	Medford Trust Co.	3,000	1,600	1,600	1,400
199	Angelyn C. De Vaughn *et al.*	3,000	1,600	1,600	1,400
201	Jane A. Henry	3,000	1,600	1,600	1,400
203	Peter Baptista	3,000	1,600	1,600	1,400
205	Agnes E. Bigelow	3,000	1,600	1,600	1,400
207	William H. Thompson	3,500	1,600	1,600	1,900
209	Home Owners Loan Corp.	3,500	1,600	1,600	1,900
211	Realty Inc.	3,000	1,600	1,600	1,400
213	George Peterson	3,500	1,600	1,600	1,900
215	Malcolm C. Banks	3,500	1,600	1,600	1,900
217	W. Mark Noble Jr. *et al.* trs.	3,000	1,476	1,500	1,500
219	Wilhelmina Samuels	3,500	1,828	1,800	1,700
221	Isabella Thomas	3,500	1,746	1,800	1,700
r. 221	Isabella Thomas	700	1,458	700	
223	Eva L. Hardy	5,000	1,963	2,000	3,000
225	John F. Ransom	5,000	1,963	2,000	3,000
86	Ellen Purdy	4,000	1,280	2,000	2,000
88	Sidney Saunders	2,900	1,215	1,900	1,000
90	Abraham Rosen	3,900	1,213	1,900	2,000
92	Gertrude Manson Cole	4,000	1,344	2,000	2,000
94	Andrew J. Scaltrito	3,900	1,281	1,900	2,000
96	Catherine Cunniff hrs.	3,800	1,210	1,800	2,000
98	Bertha McLaughlin	3,700	1,150	1,700	2,000
100, 100½	George M. Weed *et al.* trs.	3,500	978	1,500	2,000
102	Clarence A. Moore	3,500	1,346	2,000	1,500
104	Home Owners Loan Corp.	2,800	1,326	2,000	800
106	Margaret Hinton	3,500	1,326	2,000	1,500
108	William L. Gary *et al.*	3,900	1,600	2,400	1,500
110	William L. Gary *et al.*	3,900	1,600	2,400	1,500
112	John E. Butler *et al.*	3,900	1,600	2,400	1,500
114	Lillian Rosen	3,900	1,600	2,400	1,500
118	Joseph Leader	3,800	1,500	2,300	1,500
160	Edgar P. Benjamin	4,300	1,470	2,300	2,000

No.	Owner	Total	Sq. Ft.	Land	Building
162	Lillian Rosen	$4,300	1,457	$2,300	$2,000
164	Edward W. West	4,300	1,460	2,300	2,000
166	Home Savings Bank	4,300	1,458	2,300	2,000
168	Marie H. Lumpkin *et al.*	4,300	1,523	2,300	2,000
170	Edith R. MacPherson	4,300	1,515	2,300	2,000
172	Harriet MacIver	4,300	1,518	2,300	2,000
174	Alma Brown *et al.*	4,300	1,515	2,300	2,000
176	N. Kalapothakis	4,300	1,521	2,300	2,000
190	Sophie A. Nigam	5,600	1,827	3,100	2,500
192	Frank Taylor	5,200	1,827	2,700	2,500
194	Lucy J. Perry	5,200	1,827	2,700	2,500
196	Mary H. Holmes	4,700	1,827	2,700	2,000
198	LaBelle Simmons	5,200	1,827	2,700	2,500
200	John A. Brice *et al.*	4,700	1,827	2,700	2,000
202	Frances M. Mansfield	5,200	1,827	2,700	2,500
204	Minnie C. Warwick	5,200	1,827	2,700	2,500
206	William H. White	5,000	1,740	2,600	2,400
208	Stephen A. Edwin	5,100	1,740	2,600	2,500
210	Home Savings Bank	3,600	1,710	2,600	1,000
212	Minnie C. Warwick	5,100	1,740	2,600	2,500
214	Alice Furlong	5,100	1,740	2,600	2,500
216	Grace G. White	5,100	1,740	2,600	2,500
218	Adrienne P. Pierce	6,000	2,500	3,500	2,500
220	Mildred V. Benjamin	5,100	1,762	2,600	2,500
222	Edward N. Fortune	5,100	1,720	2,600	2,500
224	James J. Rice	4,000	1,688	3,000	1,000
	WHARF STREET				
11, 15	James S. Gallagher	35,400	2,295	27,500	7,900
17	John Morrissey hrs.	4,700	758	4,500	200
19	John Morrissey hrs.	4,800	758	4,500	300
21	Valued at 63, 67 India Street.				
	WHEELER STREET				
1, 3	Michael S. Rosenbaum	16,000	2,250	6,800	9,200
11	Dickran H. Dadurian *et al.*	3,500	733	1,100	2,400
13	Morgan Mem. Co-op. Inc.	3,000	712	1,100	1,900
15	Morgan Mem. Co-op. Inc.	1,200	785	1,200	
17	Morgan Mem. Co-op. Inc.	1,000	795	1,000	
19	Morgan Mem. Co-op. Inc.	1,000	729	1,000	
21	Morgan Mem. Co-op. Inc.	1,000	831	1,000	
23	Vaghorchag Servantz	2,000	847	1,100	900
25	Morgan Memorial Co-op.	1,100	850	1,100	
27	Morgan Memorial Co-op.	1,000	838	1,000	
29	Morgan Memorial Co-op.	1,100	852	1,100	
31	*Morgan Mem. Co-op. Inc. Inc.	200,000	8,401	12,600	187,400

No.	Owner	Total	Sq. Ft.	Land	Building
	H. J. Seiler Co. Valued at 112, 138 Norway St.				
	WHITMORE STREET				
9	**Rom. Cath. Archbishop	$25,500	3,650	$11,000	$14,500
	WIGET STREET				
3	Florence Shapiro	5,500	751	1,500	4,000
5	Giovanna Silvestre	5,500	700	1,400	4,100
7	Lizzie Goldberg	5,500	800	1,600	3,900
9	Giuseppa Balliro	6,000	900	1,800	4,200
11	Michael Dell'Orfano	4,500	900	1,800	2,700
13	Paul Andolino	4,500	900	1,800	2,700
17, 19	Paul Andolino	21,000	4,451	13,400	7,600
8	Mile Barron	5,500	775	1,600	3,900
10, 12	Albert Scibetta *et al.*	8,000	1,194	2,400	5,600
14	Nicola Dello Russo	700	317	600	100
16, 18	Viola R. Pinanski	5,000	950	1,900	3,100
20	Warren Instn. for Sav'gs	1,500	450	900	600
22	Warren Instn. for Sav'gs	1,000	450	900	100
	WIGGIN STREET				
3	Lucy Carpinella *et al.*	7,000	1,160	2,300	4,700
	WIGGLESWORTH STREET				
Lot 38	*Pres.& Fellows of Harv.Col.	2,200	1,600	2,200	
Lot 39	*Pres.& Fellows of Harv. Col.	2,200	1,600	2,200	
Lot 40	*Pres.& Fellows of Harv. Col.	2,200	1,600	2,200	
34	Pres. & Fellows of Harv. Col.	6,500	2,005	2,500	4,000
36	Pres. & Fellows of Harv. Col.	6,300	2,026	2,300	4,000
38	Pres. & Fellows of Harv. Col.	6,200	1,986	2,200	4,000
40	Pres. & Fellows of Harv. Col.	6,000	2,016	2,000	4,000
42	Pres. & Fellows of Harv. Col.	6,000	1,965	2,000	4,000
Lot 46	*Pres.&Fellows of Harv. Col.	3,200	1,600	3,200	
	Longwood Ave.				
	WILKES STREET				
1	Bennet B. Bristol	2,300	840	800	1,500
2	Blazey Slobinsky	2,300	872	900	1,400
3	Samuel Michaelson	2,300	871	900	1,400
4	Samuel Michaelson	2,300	871	900	1,400
5	Sadie A. Dow	2,300	884	900	1,400
6	Jean Feldman	700	740	700	

No.	Owner	Total	Sq. Ft.	Land	Building
23	*Soc. of St. John Evangt.	$2,100	876	$700	$1,400
25	Thomas Timony *et al.*	1,100	837	600	500
27	Walter S. DeWitt	1,100	840	600	500
29	Thomas Timony *et al.*	1,100	838	600	500
10, 14	Max Fine	7,400	2,357	2,400	5,000
16	Howard I. Jackson	800	1,055	600	200
18	Howard I. Jackson	800	1,055	600	200
20	Howard I. Jackson	1,100	1,055	600	500
22	Howard I. Jackson	1,100	1,050	600	500
24	Howard I. Jackson	1,100	1,050	600	500
26	Howard I. Jackson	1,100	1,050	600	500
28	Howard I. Jackson	1,100	1,050	600	500
30	Howard I. Jackson	1,100	1,050	600	500
	WILLARD STREET				
7	Antonio Cataldo	4,000	1,275	1,300	2,700
9	Simone Ventura	4,300	1,218	1,300	3,000
11	Henry D. White *et al.* trsts. of Avery Trust T. T.	3,300	1,218	1,200	2,100
13	Jacob L. Green *et al.*	3,200	1,229	1,200	2,000
15	Jacob L. Green *et al.*	2,200	1,218	1,200	1,000
17	Benj. Freedman *et al.*	4,500	1,218	1,200	3,300
19	Co-op. Central Bank	4,800	1,330	1,300	3,500
21	Cecile H. Gale	5,800	1,325	1,300	4,500
23	†City of Boston	1,300	1,324	1,300	
8	Santo Fazio	6,600	1,254	1,200	5,400
10	Santa Fazio	6,600	1,254	1,200	5,400
12	Joseph Terranova	5,700	1,254	1,200	4,500
14	Annie Bazoll	5,600	1,254	1,200	4.400
16	Alex. Meroski *et al.*	4,900	1,054	1,100	3,800
18	Mary Holbiak	4,700	1,054	1,100	3,600
20	Leo Nunziato	4,400	1,140	1,100	3,300
	WILLIAMS COURT				
3. 7½	Thomas A. Jenckes tr. *et al.*	34,000	800	32,000	2,000
4, 10	Post Publishing Co.	165,000	5,880	117,600	47,400
	WILLIAMS STREET				
N. E. Side	Boston Penny Sav. Bk.	3,900	6,499	3,900	
N. E. Side	Home Savings Bank	9,000	14,983	9,000	
25	Valued at 16, 24 Sterling Street.				
37	C. L. Berger & Sons, Inc.	34,000	23,780	15,500	18,500
16	Valued at 2121 Wash'n Street.				
18	Alice M. Dyer	2,800	1,840	1,500	1,300
20	James T. Owens	2,000	1,636	1,300	700
22	Volunteer Co-op. Bank	2,000	1,647	1,300	700
24	Johanna Connor	3,900	1,803	1,400	2,500

No.	Owner	Total	Sq. Ft.	Land	Building
26	Nathan N. James *et al.*	$3,900	1,804	$1,400	$2,500
28	Helen Shea	3,900	1,720	1,400	2,500
30	Johanna Connor	3,900	1,737	1,400	2,500
32	*Women's Home Miss. Soc.	3,900	1,722	1,400	2,500
34	Peter A. Christian	3,900	1,806	1,400	2,500
36	*Women's Home Missionary Society	3,500	1,841	1,500	2,000
38	Mary E. Schuyler	4,500	1,876	1,500	3,000
40	David C. Lightbourne	4,100	1,914	1,600	2,500
	Cor. Adams Place				

WILLIS STREET

(*See under Edgar Street*)

WILLOW STREET

9	Philip Ruskin	48,000	874	7,900	40,100
10, 12	Allan M. Butler *et al.*	19,000	1,050	10,500	8,500
	Cor. Acorn.				

WINCHESTER STREET

9, 11	Silvano Capodilupo *et al.*	9,000	2,136	8,600	400
17	Mary B. Cobb	5,000	655	3,200	1,800
19, 21	Ethel Zussman	15,000	1,232	8,500	6,500
	Cor. Church.				
31	Robert Shaw	9,000	595	3,600	5,400
33	Roach & Craven Inc.	4,500	623	3,700	800
35	Francis E. Largenton	4,000	545	3,300	700
37	Conveyancer's Title Ins. & Mortgage Co. Mtgee.	9,000	554	3,300	5,700
39	Stephen S. Bartlett *et al.*	5,000	744	4,500	500
41	Frank C. Warren	3,700	576	3,700	
43	Frank C. Warren	3,700	585	3,700	
45	Elizabeth J. Dolan	7,500	601	3,900	3,600
47	George E. Lawrence *et al.*	7,200	612	4,000	3,200
49	Catherine A. M. Regan	7,500	628	4,000	3,500
51	Valued at 108, 112 Arlington St.				
	Cor. Arlington.				
10	Minnie J. Squires	7,000	1,170	5,800	1,200
12	George F. Murphy	7,500	1,142	5,700	1,800
14	Frank L. Young	7,000	1,007	5,000	2,000
16	Josephine Mocogni *et al.*	8,000	976	5,000	3,000
18	Placido Pandolfino *et al.*	13,000	1,012	6,100	6,900
	Cor. South Cedar Place				
20	Johnson Service Co.	27,000	1,270	7,600	19,400
22	William Weiner tr.	8,000	1,393	7,000	1,000
24	Cornelius O'Leary hrs.	7,500	1,454	5,800	1,700

No.	Owner	Total	Sq. Ft.	Land	Building
26, 28	Cornelius O'Leary hrs.	$7,000	1,524	$6,100	$900
30, 32	Elizabeth A. Keegan	7,600	1,642	6,600	1,000
	Cor. Church.				
36	Val. at 46 Church St.				
40, 44	Wm. F. Garcelon *et al.* trs.	58,000	6,600	39,400	18,600
	Cor. Edgerly Place.				
46, 48	Ellen G. Furlong	30,000	3,604	21,600	8,400

WINTER PLACE

1	William J. Stober	53,000	1,029	46,300	6,700
2	William J. Stober	50,000	1,029	46,300	3,700
3, 4	First National Bank	115,000	2,410	108,500	6,500

WINTER STREET

9, 11	Edward W. Grew *et al.* trs.	360,000	3,109	342,000	18,000
13, 15	Geo. L. De Blois *et al.* trs.	500,000	3,970	476,400	23,600
	Cor. Music Hall Place.				
17, 19	Geo. L. De Blois *et al.* trs.	264,000	1,685	252,800	11,200
21, 23	Geo. L. De Blois *et al.* trs.	188,000	1,352	169,000	19,000
25, 29	Geo. L. De Blois *et al.* trs.	880,000	9,715	777,200	102,800
31, 33	Rob't G. Dodge *et al.* trs.	210,000	1,464	183,000	27,000
35, 41	Arthur D. Hill *et al.* trs.	700,000	3,400	459,000	241,000
43, 45	Florence D. Flagg *et al.* trs.	300,000	1,700	212,500	87,500
2, 10	Valued at 443, 447 Wash'n Street.				
12, 14	Jackson's, Inc.	225,000	1,180	200,600	24,400
	Cor. Jackson Place.				
16, 18	A. C. Ratshesky *et al.* trs.	188,000	1,180	182,900	5,100
22, 24	A. Stowell & Co., Inc.	665,000	4,630	648,800	16,200
28, 30	Prov. Inst. for Savings	340,000	2,844	327,100	12,900
32, 34	Geo. L. De Blois *et al.* trs.	375,000	2,964	340,900	34,100
36, 38	Geo. L. De Blois *et al.* trs.	350,000	3,250	341,300	8,700
40, 42	U. S. Trust Co. *et al.* trs.	376,000	3,295	362,500	13,500
44, 46	William Dexter *et al.* trs.	392,000	3,288	378,000	14,000
48, 50	John S. Ames *et al.* trs.	372,000	2,806	364,800	7,200

WINTHROP PLACE

N. E.	†City of Boston	1,000	3,331	1,000	
5	Paige Holder	900	1,871	900	
6	Byrd C. Lewis	1,000	1,232	600	400

WINTHROP SQUARE

1, 3	E. Sohier Welch tr. *et al.*	Valued at 32, 36 Otis Street.			
	Cor. Otis.				
4, 5	E. Sohier Welch tr. *et al.*	255,000	5,985	167,600	87,400
	Cor. Devonshire.				

No.	Owner	Total	Sq. Ft.	Land	Building
1	Abraham Ynkelewitz	$1,200	616	$800	$400
3	Abraham Ynkelewitz	1,100	600	600	500
5	Abraham Ynkelewitz	900	600	500	400
7	James Davis	500	600	500	
9	James Davis	500	600	500	
11	James Davis	500	600	500	
13	John H. D. Raynor	500	600	500	
15	James Davis	500	600	500	
17	Madeline Jennings	700	600	500	200
19	Madeline Jennings	900	600	500	400
21	Katherine Pohorecki	1,000	600	500	500
23	†City of Boston	500	600	500	
25	James Davis	500	600	500	
27	George H. Robinson	700	600	500	200
29	John J, Mulligan	600	600	500	100
31	John J. Mulligan	600	600	500	100
35, 39	Charles G. Way	7,300	2,173	4,300	3,000
2	Derina W. MacDougall	1,000	600	700	300
4	Cambridge Co-op. Bank	900	600	600	300
6	James Davis	600	600	600	
8	James Davis	600	600	600	
10	Eugenia Molotiuk	1,100	600	600	500
12	Katherine Pohorecki	1,200	750	700	500
14	Katherine Pohorecki	1,100	600	600	500
16	James Davis	600	600	600	
18	Michael Kirnicky *et al.*	1,100	600	600	500
20	James Davis	800	750	800	
22	James Davis	600	600	600	
24	†City of Boston	600	600	600	
26	James Davis	600	600	600	
28	D. Tanaszcnark *et al.*	1,200	750	700	500
30	James Davis	700	750	700	
32	Sarah E. Robinson	1,100	616	600	500
	WORCESTER PLACE				
2	David B. Chaletzky	700	1,223	600	100
3	David B. Chaletzky	700	1,216	600	100
4	David B. Chaletzky	700	1,217	600	100
5	John Silverman	700	1,220	600	100
6	David B. Chaletzky	700	1,231	600	100
7	Mary J. Brown	700	1,233	600	100
8	David B. Chaletzky	700	1,224	600	100
9	David B. Chaletzky	700	1,228	600	100
10	David B. Chaletzky	800	1,490	700	100

No.	Owner	Total	Sq. Ft.	Land	Building
1	Mary Leverone	12,000	2,198	3,100	8,900
3	Mary Leverone	12,000	2,048	3,000	9,000
5	Flora Leverone	8,000	2,040	3,600	4,400
7	Flora Leverone	8,000	2,040	3,600	4,400
9	Kaleel Faysal *et al.*	8,000	2,125	3,800	4,200
11	Mabel G. Carberry	8,000	2,125	3,800	4,200
13	Sarah M. Hall	8,000	2,125	3,800	4,200
15	Anthony T. Mansur *et al.*	7,000	2,125	3,000	4,000
17	Samuel A. Levy *et al.*	7,000	2,125	3,000	4,000
19	Bridie O'Malley	7,000	2,125	3,000	4,000
21	Stanley A. Starratt *et al.*	7,000	2,125	3,000	4,000
23	Mary E. Allen	7,000	2,040	3,000	4,000
25	George A. Allison *et al.*	7,000	2,040	3,000	4,000
27	Ralph L. Smith	7,000	2,084	3,000	4,000
29	Knut A. Modee Est.	7,400	2,320	3,400	4,000
31	Caroline A. Shea	7,800	2,502	3,800	4,000
33	Mary Leverone	8,500	2,520	4,400	4,100
35	Arthur C. Dennison *et al.*	8,500	2,520	4,400	4,100
37	Flora Leverone	8,500	2,520	4,400	4,100
39	Louis Bernstein	9,500	2,520	4,400	5,100
41	Sotir Elia *et al.*	15,000	3,052	6,100	8,900
	Cor. Harrison Avenue.				
2	Charles F. Bannister	8,500	2,371	4,200	4,300
4	Richard M. Murphy *et al.*	8,300	2,087	3,700	4,600
6	Delia Lewis	7,800	2,040	3,600	4,200
8	Emma M. Swain	7,800	2,040	3,600	4,200
10	Margaret Beers	7,800	2,040	3,600	4,200
12	Miriam M. Thayer	8,000	2,125	3,800	4,200
14	Frank E. Ward *et al.*	8,000	2,125	3,800	4,200
16	Catherine McManus	8,000	2,125	3,800	4,200
18	Peter A. Lindahl	8,000	2,125	3,800	4,200
20	Lawrence Whitehead *et al.*	8,000	2,125	3,800	4,200
22	Carl M. T. Anderson *et al.*	8,000	2,125	3,800	4,200
24	Harris Frank	7,800	2,044	3,600	4,200
26	Helen C. Bennett	7,800	2,040	3,600	4,200
28	Ralph Hilt *et al.*	7,800	2,044	3,600	4,200
30	Nora J. Scanlon	8,000	2,171	3,800	4,200
32	Guregh G. Baboian *et al.*	9,500	2,434	4,400	5,100
34	George A. Allison *et al.*	8,500	2,515	4,500	4,000
36	George A. Allison *et al.*	9,000	2,520	4,500	4,500
38	Mary G. Baboian	9,000	2,520	4,500	4,500
40	George A. Allison *et al.*	9,500	2,520	4,500	5,000
42	Sotir Elia *et al.*	15,000	2,483	5,000	10,000
	Cor. Harrison Avenue				

No.	Owner	Total	Sq. Ft.	Land	Building
	Cor. Washington				
5, 7	K. N. Stamatopoulos *et al.*	$6,200	1,224	$3,700	$2,500
9, 11	Hannah E. Reardon	6,200	1,224	3,700	2,500
13, 15	Hannah E. Reardon	7,200	1,224	3,700	3,500
17	Knights of St. Rose Corp.	13,000	3,640	6,400	6,600
19	Bertha B. Hanson	5,500	2,147	3,200	2,300
21	Ina M. Wells	6,000	2,047	3,100	2,900
23	William Frank *et al.*	5,500	1,933	2,900	2,600
25	H. O. Loan Corpn.	4,400	1,933	2,900	1,500
27	William Landrigan devs.	5,500	1,911	2,900	2,600
29	See 482, 490 Shawmut Avenue.				
31	Margaret M. Keane	6,000	1,672	4,200	1,800
33	John Ogonik *et al.*	5,500	1,520	2,300	3,200
35	Horace T. Slade	5,000	1,520	2,300	2,700
37	Grace G. White	5,000	1,440	2,200	2,800
39	Bessie R. Sandler	5,500	1,440	2,500	3,000
41	Rose M. Crowley	6,000	1,911	3,300	2,700
43	Anna M. Staula	5,000	1,840	2,800	2,200
45	Mary F. Rablin	5,000	1,900	2,800	2,200
47	Julius Dangel	5,000	1,900	2,800	2,200
49	Helen L. Walsh	5,000	1,900	2,800	2,200
51	Mary J. Donnelly tr.	5,000	1,900	2,800	2,200
53	Albert G. Magnuson *et al.*	5,000	1,880	2,800	2,200
55	Hester A. Jones	5,000	1,900	2,800	2,200
57	Blanche J. Long	4,800	1,850	2,800	2,000
59	Philip C. Davis *et al.*	5,000	1,980	3,000	2,000
61	Andrew A. Gibbs *et al.*	5,000	2,002	3,000	2,000
63	Annie L. Hunter	5,000	2,002	3,000	2,000
65	Elizabeth M. Gallagher	5,000	2,002	3,000	2,000
67	Mary A. McDougall	5,000	2,002	3,000	2,000
69	Harry H. Gardner	5,500	2,002	3,000	2,500
71	Ellen E. Thiers	5,500	2,002	3,000	2,500
73	Anna Buck	5,500	1,980	3,000	2,500
75	Anna Schuluk	5,500	2,002	3,000	2,500
77	Louise A. Stearns	5,500	2,002	3,000	2,500
79	Alton A. Linnell *et al.* exrs.	5,500	2,002	3,000	2,500
81	Clara Rhodenizer	5,500	2,002	3,000	2,500
83	Samuel H. Porter *et al.*	5,500	2,002	3,000	2,500
85	Eva M. White	5,500	2,002	3,000	2,500
87	Eva M. White	5,500	2,002	3,000	2,500
89	Ellen D. Paxton	5,500	2,002	3,000	2,500
91	Ellen D. Paxton	6,000	2,002	3,500	2,500
	Cor. Concord Place				
109	Convey'rs T. I. & M. Co.	3,500	1,450	1,500	2,000
111	Convey'rs T. I. & M. Co.	3,200	1,160	1,200	2,000

No.	Owner	Total	Sq. Ft.	Land	Building
113	Convey'rs T. I. & M. Co.	3,200	1,160	1,200	2,000
115	Henry C. Brookings	3,500	1,160	1,200	2,300
117	Convey'rs T. I. & M. Co.	3,500	1,160	1,200	2,300
125	David Shikes *et al.*	85,000	15,156	15,200	69,800
137	John H. Hebb	2,500	1,583	1,600	900
139	Charles C. Hamilton	4,000	2,788	2,800	1,200
141	W. Mark Noble Jr. *et al.* trs.	3,500	1,955	2,000	1,500
143	Lawrence P. Considine	3,500	1,995	2,000	1,500
145	Charles C. Hamilton	3,500	1,995	2,000	1,500
147	Workingmen's Co-op. Bank	3,500	2,000	2,000	1,500
149	Marie Bost	3,500	1,995	2,000	1,500
151	George W. MacDonald *et al.*	5,000	3,167	3,200	1,800
153	Max Long	5,500	2,103	2,100	3,400
155	Rudolph S. Peart *et al.*	5,500	2,103	2,100	3,400
14	*Bethany Union for Y. W.	6,200	1,838	3,200	3,000
16	*Bethany Union for Y. W.	5,700	1,837	2,700	3,000
18	*Bethany Union for Y. W.	5,700	1,837	2,700	3,000
20	George A. Allison *et al.*	5,700	1,837	2,700	3,000
22	George A. Allison *et al.*	5,700	1,837	2,700	3,000
24	Caroline G. Newman	5,700	1,837	2,700	3,000
26	Avid Carlson	5,700	1,837	2,700	3,000
28	Merchants Co-op. Bank	4,900	1,950	2,900	2,000
	Cor. Shawmut Avenue				
32	Home Savings Bank	2,800	900	1,800	1,000
34	H. O. Loan Corpn.	2,400	900	1,400	1,000
36	Catherine L. Prince	2,400	900	1,400	1,000
38	Florence A. Curtis	2,400	900	1,400	1,000
40	Lucy K. W. Reed	2,600	900	1,600	1,000
	Cor. Newland				
42	Joseph Yerid *et al.*	6,000	2,280	4,600	1,400
44	Carl E. Anderson	5,400	2,280	3,400	2,000
46	Elizabeth A. Bozier	5,400	2,280	3,400	2,000
48	Nellie M. Griffin	5,400	2,280	3,400	2,000
50	H. C. Greenlaw Co.	5,400	2,280	3,400	2,000
52	Samuel L. Dana	5,400	2,280	3,400	2,000
54	Delle F. Feely *et al.*	5,400	2,232	3,400	2,000
56	John D. Diggin *et al.*	6,000	2,327	4,000	2,000
80	Amiel G. Maloof	6,000	3,000	4,500	1,500
82	Charles F. Bannister	5,400	2,300	3,400	2,000
84	Annie Libby	5,400	2,300	3,400	2,000
86	Edwin L. Glover *et al.*	5,400	2,300	3,400	2,000
88	Max Frank	5,400	2,300	3,400	2,000
90	Elizabeth Shearer	5,400	2,300	3,400	2,000
92	Bessie Dolan	5,400	2,300	3,400	2,000

No.	Owner	Total	Sq. Ft.	Land	Building
94	Mary A. Edwards	$6,000	2,300	$4,000	$2,000
108, 110	The Howlett Company	9,000	2,398	2,400	6,600
112, 116	James R. Jones	23,000	6,628	6,600	16,400
120	Medford Trust Co.	55,000	6,634	6,600	48,400
124	Howlett Company	7,500	2,616	2,600	4,900
126, 130	James Sugden Co.	10,000	2,725	2,700	7,300
132, 138	Charlestown Five Cents Sav'gs Bank	28,000	7,412	7,400	20,600
140	Alfred H. Sawyer	6,000	2,469	2,500	3,500
144	Beatrice Warner	19,000	3,223	3,200	15,800
r. 144	Beatrice Warner	1,500	830	800	700
146	Sarah Wilson	10,000	2,359	2,400	7,600
148	Matilda Portuondo	10,000	2,347	2,400	7,600
150	William M. Purvis hrs.	9,000	1,676	1,700	7,300
154	First Africa Meth. Epis. Church	5,500	1,981	2,000	3,500
156	Sarah E. Thomas	5,500	1,960	2,000	3,500

WORTHINGTON STREET

Cor. Tetlow.

Tetlow Realty Associates Inc. Valued at 11 Tetlow Street.

147	Mary E. Maroney	55,000	4,534	7,700	47,300
W. S.	*H. J. Coolidge *et al.* trs.	31,400	20,932	31,400	
	*Simmons College	136,800	136,761	136,800	

WYMAN PLACE

1, 4	Am. Supply Company	15,200	4,361	13,100	2,100

Y

YARMOUTH STREET

No.	Owner	Total	Sq. Ft.	Land	Building
1	Realty Inc.	$3,300	1,820	$2,300	$1,000
3	Realty Inc.	3,300	1,820	2,300	1,000
5	Co-op. Central Bank	3,300	2,310	2,300	1,000
7	Richard J. Lane	4,700	2,205	2,200	2,500
9	Eleni Thanas	4,700	2,205	2,200	2,500
11	Mattie A. Smith	4,500	2,205	2,200	2,300
13	Charlest'n Five Cts Sav. Bk.	6,100	2,205	2,200	3,900
17	Morgan Memorial Co-op. Ind. Inc.	46,600	6,676	10,000	36,600
21	John Bomabaci	13,700	2,648	4,000	9,700
	Cor. Truro.				
25	Walter R. Smith	4,000	1,280	1,900	2,100
27	Golden Harnden	3,800	1,231	1,800	2,000
29	Volunteer Co-op. Bank	4,000	1,246	1,900	2,100
	Cor. Harwich.				
31	Thomas W. Swan *et al.*	3,500	1,102	1,700	1,800
33	Mary E. J. Downes	3,500	1,002	1,500	2,000
E. Side	Bost. & Prov. R. R. Corpn.	12,000	6,010	12,000	
2	Louis Tavores	5,500	2,100	2,100	3,400
4	Blanche L. Carver	5,500	2,200	2,200	3,300
6	Alexander Nicholson	4,500	2,310	2,300	2,200
8	John E. Whittlesey	4,500	2,310	2,300	2,200
10	Herve Bleuzen	4,500	2,310	2,300	2,200
12	Mary Baldino	4,500	2,205	2,200	2,300
14	Annie Ryner	4,500	2,205	2,200	2,300
16	Mary A. Ancrum	4,500	2,310	2,300	2,200
18	Kelly Smith hrs.	4,500	2,310	2,300	2,200
20	Kelly Smith hrs.	4,200	2,310	2,300	1,900
22	Matthews Mendes *et al.*	4,000	2,100	2,100	1,900
24	Bertha Ruther	4,000	2,100	2,100	1,900
26	George M. Turner	4,000	2,100	2,100	1,900
28	Volunteer Co-op. Bank	4,000	2,100	2,100	1,900
30	Neil McNeil Endow. Fund	3,600	1,995	2,000	1,600
32	Charlestown Five Cents Sav. Bank	3,000	1,995	2,000	1,000
34	Bertha Ruther	3,600	1,995	2,000	1,600
36	Bertha Ruther	3,500	1,954	2,000	1,500

Calendar 1938

JANUARY

S	M	T	W	T	F	S
..	..	..	..	..	..	1
2	3	4	5	6	7	8
9	10	11	12	13	14	15
16	17	18	19	20	21	22
23	24	25	26	27	28	29
30	31	..	..	..	..	..

FEBRUARY

S	M	T	W	T	F	S
..	..	..	..	..	..	..
..	..	1	2	3	4	5
6	7	8	9	10	11	12
13	14	15	16	17	18	19
20	21	22	23	24	25	26
27	28	..	..	..	..	..

MARCH

S	M	T	W	T	F	S
..	..	1	2	3	4	5
6	7	8	9	10	11	12
13	14	15	16	17	18	19
20	21	22	23	24	25	26
27	28	29	30	31	..	..
..	..	..	..	..	..	..

APRIL

S	M	T	W	T	F	S
..	..	..	..	..	..	..
..	..	..	..	..	1	2
3	4	5	6	7	8	9
10	11	12	13	14	15	16
17	18	19	20	21	22	23
24	25	26	27	28	29	30

MAY

S	M	T	W	T	F	S
..	..	..	..	..	..	..
1	2	3	4	5	6	7
8	9	10	11	12	13	14
15	16	17	18	19	20	21
22	23	24	25	26	27	28
29	30	31	..	..	..	..

JUNE

S	M	T	W	T	F	S
..	..	..	..	..	..	..
..	..	..	1	2	3	4
5	6	7	8	9	10	11
12	13	14	15	16	17	18
19	20	21	22	23	24	25
26	27	28	29	30	..	..

JULY

S	M	T	W	T	F	S
..	..	..	..	..	1	2
3	4	5	6	7	8	9
10	11	12	13	14	15	16
17	18	19	20	21	22	23
24	25	26	27	28	29	30
31	..	..	..	..	..	..

AUGUST

S	M	T	W	T	F	S
..	..	..	..	..	..	..
..	1	2	3	4	5	6
7	8	9	10	11	12	13
14	15	16	17	18	19	20
21	22	23	24	25	26	27
28	29	30	31	..	..	..

SEPTEMBER

S	M	T	W	T	F	S
..	..	..	..	..	..	..
..	..	..	..	1	2	3
4	5	6	7	8	9	10
11	12	13	14	15	16	17
18	19	20	21	22	23	24
25	26	27	28	29	30	..

OCTOBER

S	M	T	W	T	F	S
..	..	..	..	..	..	1
2	3	4	5	6	7	8
9	10	11	12	13	14	15
16	17	18	19	20	21	22
23	24	25	26	27	28	29
30	31	..	..	..	..	..

NOVEMBER

S	M	T	W	T	F	S
..	..	..	..	..	..	..
..	..	1	2	3	4	5
6	7	8	9	10	11	12
13	14	15	16	17	18	19
20	21	22	23	24	25	26
27	28	29	30	..	..	..

DECEMBER

S	M	T	W	T	F	S
..	..	..	..	..	..	..
..	..	..	1	2	3	
4	5	6	7	8	9	10
11	12	13	14	15	16	17
18	19	20	21	22	23	24
25	26	27	28	29	30	31

Calendar 1939

JANUARY

S	M	T	W	T	F	S
..	..	..	..	..	..	..
1	2	3	4	5	6	7
8	9	10	11	12	13	14
15	16	17	18	19	20	21
22	23	24	25	26	27	28
29	30	31	..	..	..	..

FEBRUARY

S	M	T	W	T	F	S
..	..	..	..	..	..	..
..	..	..	1	2	3	4
5	6	7	8	9	10	11
12	13	14	15	16	17	18
19	20	21	22	23	24	25
26	27	28	..	..	..	..

MARCH

S	M	T	W	T	F	S
..	..	..	..	..	..	..
..	..	..	1	2	3	4
5	6	7	8	9	10	11
12	13	14	15	16	17	18
19	20	21	22	23	24	25
26	27	28	29	30	31	..

APRIL

S	M	T	W	T	F	S
..	..	..	..	..	..	1
2	3	4	5	6	7	8
9	10	11	12	13	14	15
16	17	18	19	20	21	22
23	24	25	26	27	28	29
30	..	..	..	..	..	..

MAY

S	M	T	W	T	F	S
..	..	..	..	..	..	..
..	1	2	3	4	5	6
7	8	9	10	11	12	13
14	15	16	17	18	19	20
21	22	23	24	25	26	27
28	29	30	31	..	..	..

JUNE

S	M	T	W	T	F	S
..	..	..	..	..	..	..
..	..	..	..	1	2	3
4	5	6	7	8	9	10
11	12	13	14	15	16	17
18	19	20	21	22	23	24
25	26	27	28	29	30	..

JULY

S	M	T	W	T	F	S
..	..	..	..	..	..	1
2	3	4	5	6	7	8
9	10	11	12	13	14	15
16	17	18	19	20	21	22
23	24	25	26	27	28	29
30	31	..	..	..	..	..

AUGUST

S	M	T	W	T	F	S
..	..	..	..	..	..	..
..	..	1	2	3	4	5
6	7	8	9	10	11	12
13	14	15	16	17	18	19
20	21	22	23	24	25	26
27	28	29	30	31	..	..

SEPTEMBER

S	M	T	W	T	F	S
..	..	..	..	..	..	..
..	..	..	..	..	1	2
3	4	5	6	7	8	9
10	11	12	13	14	15	16
17	18	19	20	21	22	23
24	25	26	27	28	29	30

OCTOBER

S	M	T	W	T	F	S
..	..	..	..	..	..	..
1	2	3	4	5	6	7
8	9	10	11	12	13	14
15	16	17	18	19	20	21
22	23	24	25	26	27	28
29	30	31	..	..	..	..

NOVEMBER

S	M	T	W	T	F	S
..	..	..	..	..	..	..
..	..	..	1	2	3	4
5	6	7	8	9	10	11
12	13	14	15	16	17	18
19	20	21	22	23	24	25
26	27	28	29	30	..	..

DECEMBER

S	M	T	W	T	F	S
..	..	..	..	..	1	2
3	4	5	6	7	8	9
10	11	12	13	14	15	16
17	18	19	20	21	22	23
24	25	26	27	28	29	30
31	..	..	..	..	..	..

T. DENNIE BOARDMAN
REGINALD BOARDMAN
GERALD D. BOARDMAN

Members of the Boston Real Estate Exchange

Real Estate and Mortgages

Care and Management of Estates

AMES BUILDING
1 Court Street, Boston, Mass.
TELEPHONE CAPITOL 5000

Uptown Office 116 NEWBURY STREET, Back Bay
TELEPHONE KENMORE 1456

Branch Office: MANCHESTER, MASS.
TELEPHONE MANCHESTER 144

Cable Address "CHUBBS"